

কৃষি পরিসংখ্যান বর্ষগ্রন্থ-২০১৮

Yearbook of Agricultural Statistics-2018

30th Series

বৈশাখ ১৪২৬

April 2019



Bangladesh Bureau of Statistics (BBS)
Statistics and Informatics Division(SID)
Ministry of Planning
Government of the People's Republic of Bangladesh
www.bbs.gov.bd



Ministry of Planning
Government of the People's Republic of Bangladesh



Message

I am happy to know that Bangladesh Bureau of Statistics (BBS) under Statistics and Informatics Division (SID), Ministry of Planning is going to publish the Yearbook of Agricultural Statistics-2018 in due time. It is encouraging to note that the capacity of BBS has increased greatly in timely publishing of its reports under the overall guidance of SID.

It is worth mentioning that the economy of Bangladesh depends largely on the broad agriculture sector, which includes inter alia, agriculture, fisheries, livestock and forestry. Timely and reliable statistics is indispensable for policy formulation of this sector. I believe that the Yearbook of Agriculture Statistics-2018 will provide data significantly with the policy makers and other stakeholders in this field and measuring respective goals of SDGs..

I would like to thank Mr. Saurendra Nath Chakrabhartty, Secretary, Statistics and Informatics Division (SID), Ministry of Planning for his initiatives in publishing this report timely.

I also appreciate Dr. Krishna Gayen, Director General, BBS and her colleagues for preparing and publishing this Yearbook at the shortest possible time.

Dhaka
May, 2019

M. A. Mannan, MP



Secretary
Statistics and Informatics Division (SID)
Ministry of Planning

FOREWORD

The agricultural and rural sector in Bangladesh has a particular importance for the sustainable food and livelihood security of its large, dense and ever-growing population. The agricultural activities in the country are pursued intensively for the crop as well as allied sectors, and in conditions of scarce natural resources. The performance of this sector has a great impact on macro-economic situation like employment generation, poverty alleviation, food security and nutritional attainment etc.

I deeply feel that statistics has been playing an ever-increasing role in shaping up and providing scientific information that is useful in almost every aspect of human life. Agriculture statistics is a major concern not only for Bangladesh but also for the world as a valuable assistance for formulation of appropriate policy and strategic plan in boosting up the food security and rural development. It is praiseworthy to mention that Bangladesh has a strong agriculture structure which has enabled the country to achieve food sufficiency.

I am happy to know that Bangladesh Bureau of Statistics (BBS) is going to publish the Yearbook of Agricultural Statistics-2018 which is 30th issue in the series. This annual publication highlights data on crops area and production, crop damage, weather indicators, agricultural inputs, livestock, fisheries, forestry, prices of selected crops and export-import data on agricultural products.

The Yearbook of Agricultural Statistics-2018 covers a wide spectrum of statistics and indicators belonging to several thematic topics to serve as a reference guide to policy-makers, economists, analysts, academics, educationists, researchers and other users. I hope this publication will be very useful in understanding the wide variety of perspectives of this sector.

I appreciate the work carried out by BBS and would like to express my sincere thanks to Dr. Krishna Gayen (Additional Secretary) Director General, BBS for her active stewardship in this case. I also acknowledge hard work and the sincere efforts of officials of Agricultural Wing of BBS who were involved in this exercise. I expect that the users will continue providing valuable feedback and suggestions for further improvement of such publication since BBS has been striving for excellence.

Dhaka
May, 2019

Saurendra Nath Chakrabhartty



Director General
Bangladesh Bureau of Statistics

PREFACE

The Yearbook of Agricultural Statistics is an annual publication of Bangladesh Bureau of Statistics (BBS). Agriculture Wing of BBS is responsible for accumulating, compiling and disseminating current crop statistics and other agriculture related data and information. This Publication contains statistics on estimates of crop production, estimates of crop damage, meteorological data, agricultural inputs, results of Agriculture Census 2008, livestock, forestry, fisheries, crop prices, monthly wage data, land use, irrigation, exports and imports of agricultural products and inputs etc.

I would like to extend my sincere thanks to all officials of Agriculture Wing for their relentless work in preparing this publication.

I hope this Yearbook will be very useful to the policy makers, researchers, NGOs, Academics development partners and other users in their endeavours towards the agricultural development of the country.

Comments and Suggestions for further improvement of this publication will be highly appreciated.

Dhaka
May 2019

Dr. Krishna Gayen
(Additional Secretary)

Executive Summary

The agriculture sector plays an important role in economic development as well as food security of this highly populated country. Historically, agriculture sector has been prominent for long in Bangladesh. Reliable Statistics is key to proper planning and successful implementation of activities of all sub-sectors of agriculture.

Bangladesh Bureau of Statistics (BBS) provides reliable production statistics of crops for six major and more than one hundred minor crops since its inception in 1974. BBS also provides bulk of data on crop sub-sector conducting Agriculture Census that is mainly concerned with crop data and limited data of fisheries and livestock sub-sectors. According to Statistics Act, 2013, agriculture census will cover all crops, fisheries and livestock sub-sectors with due importance.

The Yearbook of Agricultural Statistics is published annually by the Agriculture Wing of BBS. It is the single largest source of agricultural statistics. This is the 30th series of Yearbook of Agricultural Statistics. The major parts of yearbook are the findings of survey and census conducted by BBS. The relevant statistics that is collected from secondary sources are also incorporated in the Yearbook.

The time series data (five year) on annual production estimates like area under crop, yield and total production of six major crops (aus, aman, boro, wheat, potato & jute) and one hundred and twenty minor crops have been published in this yearbook. The crop summary indices and crop damage statistics are also shown.

The statistics of other areas of agriculture sector that are published in the yearbook are; agro-ecological information of the country, land types, soil classification, crop seasons, land use statistics, meteorological information like rainfall, temperature, humidity, major cyclonic storms, agricultural inputs, statistics of livestock, fisheries and forestry, crop prices, export and import data of agricultural products and inputs and major findings of agriculture census-2008.

The extensive coverage of the Yearbook of Agricultural Statistics has increased the usefulness and importance of the book to the policy makers, researchers and all relevant stakeholders.

Contents

| | |
|---|-----|
| KEY STATISTICS OF AGRICULTURAL SECTOR | i |
| CHAPTER 1: INTRODUCTION | 1 |
| 1.1 Introduction | 3 |
| 1.2 Method of Crop Production Estimation..... | 3 |
| 1.3 Physiography and Agro-Ecological Zones (AEZ) | 7 |
| 1.4 Agro-Ecological Zones (AEZ)..... | 9 |
| 1.5 Land Levels in Relation to Flooding | 20 |
| 1.6 Soils | 22 |
| 1.7 Crop Seasons and Seed Requirements..... | 25 |
| 1.8 Crop Calendar of Bangladesh..... | 26 |
| 1.9 Physiography of Bangladesh..... | 33 |
| CHAPTER 2 : SUMMARY OF CROP STATISTICS AND CROP INDICES | 37 |
| 2.1 Summary of Crop Statistics..... | 39 |
| 2.2 Crop Indices | 43 |
| CHAPTER 3 : CROP ESTIMATE | 48 |
| 3.1 Cereals | 49 |
| A. Major Crops | 49 |
| Aus Rice | 50 |
| Aman Rice | 58 |
| BoroRice | 69 |
| Wheat | 79 |
| B. Minor Cereals | 83 |
| Barley/Jab | 84 |
| Kharif Jower | 86 |
| Rabi Jower | 88 |
| Bajra | 90 |
| Kharif Maize | 91 |
| Rabi Maize | 94 |
| Maize (Rabi & Kharif) | 96 |
| Cheena & Kaon | 98 |
| Other Cereals (Rabi & Kharif) | 100 |
| 3.2 Pulses | 102 |
| Gram | 103 |
| Arhar | 105 |
| Lentil (Masur) | 107 |
| Pea (Motor) | 109 |
| Green gram (Mug) | 111 |
| Black gram (Mashkalai) | 113 |
| Kheshari | 115 |
| Gari Kalai | 117 |
| Other Pulses (Rabi & Kharif) | 119 |
| 3.3 Oil seeds | 121 |
| Sesame (Till) (Rabi & Kharif) | 122 |
| Rape and Mustrd (Local+HYV) | 124 |
| Groundnut (Rabi & kharif) | 126 |
| Linseed | 128 |
| Castor | 130 |
| Soyabean | 132 |
| Coconut | 134 |
| Other Oil Seeds | 136 |
| 3.4 Spices and Condiments | 138 |
| Kharif Chili | 139 |

| | |
|---|-----|
| Rabi Chili | 141 |
| Onion | 143 |
| Garlic | 145 |
| Turmeric | 147 |
| Ginger | 149 |
| Coriander seed | 151 |
| Other Spices and Condiments(Perennial) | 153 |
| Other Spices and Condiments(Temporary) | 155 |
| 3.5 Sugar Crops | 157 |
| Sugarcane | 158 |
| Date-palm (Juice) | 158 |
| Date-plam (Fruit) | 162 |
| Ripe Palmyra (Tal) | 164 |
| Green Palmyra (Taler sas) | 166 |
| Palmyra Palm (Juice) | 168 |
| 3.6 Fibers | 170 |
| A. Major Fibers | 170 |
| Jute | 170 |
| B. Minor Fibres | 173 |
| Cotton (Rabi & Kharif) | 174 |
| Bhadai Sunhemp | 176 |
| Rabi Sunhemp(Shanpat) | 178 |
| Other Rabi Fibers (Great Silk cotton(Shimul Cotton)) | 180 |
| 3.7 Drugs and Narcotics | 182 |
| Tea | 183 |
| Tobacco (Jati) | 185 |
| Tobacco (Matihari) | 187 |
| Tobacco (Virginia) | 189 |
| Tobacco (Others) | 191 |
| Tobacco (Jati+Motihari+Virginia + Others) | 193 |
| Betelnut | 195 |
| Betel Leaves | 197 |
| Other Drugs and Narcotics (Cinchona,Thorn-Apple etc.) | 199 |
| 3. 8 Fruits Crops | 201 |
| Banana | 202 |
| Mango | 204 |
| Pineapple | 206 |
| Jack Fruit | 208 |
| Ripe Papaya | 210 |
| Water Melon | 212 |
| Litchi | 214 |
| Guava | 216 |
| Ber (Kul) | 218 |
| Orange | 220 |
| Lime &Lemon | 222 |
| Pomelo (Jambura/Batavilabu) | 224 |
| Melon (Banggi) | 226 |
| Tamarind (Tetul) | 228 |
| Star apple (Jamrul) | 230 |
| Khirai | 232 |
| Black Berry | 234 |
| Carambola apple (Kamranga) | 236 |
| Wood Apple (Bell) | 238 |
| Green Coconut | 240 |
| Olive (Jalpai) | 242 |

| | |
|--|-----|
| Hog plum (Amra) | 244 |
| Other Fruits | 246 |
| Other Citrus Fruits | 248 |
| 3.9 Vegetable | 250 |
| A Kharif (Summer) Vegetables..... | 250 |
| Kharif Pumpkin | 251 |
| Kharif Brinjal | 253 |
| Patal | 255 |
| Lady's Finger | 257 |
| Ridge Gourd (Jhinga) | 259 |
| Bitter Gourd (Karolla) | 261 |
| Arum (Kachu) | 263 |
| Ash Gourd (Chalkumra) | 265 |
| Cucumber | 267 |
| Long bean (Barbati) | 269 |
| Indian Spinach (Puishak) | 271 |
| Snake Gourd (Chichinga) | 273 |
| Amaranth (Danta) | 275 |
| Other kharif Vegetables | 277 |
| Karala (Kakrol) | 279 |
| Sponge Gourd (Dundul) | 281 |
| Colocacia (Kachur Lati) | 283 |
| Sajna | 285 |
| Green Papaya (Katcha Papaya) | 287 |
| Green Banana (Kacha Kala) | 289 |
| B Rabi (Winter) Vegetables..... | 291 |
| Rabi Brinjal | 292 |
| Cauliflower | 294 |
| Cabbage | 296 |
| Gourd/Water Gourd | 298 |
| Rabi Pumpkin | 300 |
| Tamato | 302 |
| Radish | 304 |
| Bean | 306 |
| Bengal Spinach (Palong Shak) | 308 |
| Red Amaranth (Lal Shak) | 310 |
| Carrot | 312 |
| Laushak | 314 |
| Other Winter Vegetables | 316 |
| 3.10 Other Food Crops | 318 |
| Potato | 318 |
| Sweet Potato | 327 |
| 3.11 Fodder Crops | 329 |
| Bhaidai Fodder | 330 |
| Robi Fodder | 332 |
| Mulberry | 334 |
| Marry Gold Flower | 336 |
| Rose Flower | 338 |
| Others Flower | 340 |
| CHAPTER 4: ESTIMATES OF CROP DAMAGE..... | 342 |
| 4.1 Total Loss in Crops Production | 344 |
| 4.2 Estimates of Crop Damages by District..... | 345 |
| CHAPTER 5 : LAND USE STATISTICS | 353 |
| 5.1 Land Utilization Statistics of Bangladesh..... | 354 |
| 5.2 Intensity of Cropping in Bangladesh..... | 364 |

| | |
|---|-----|
| CHAPTER 6: METEOROLOGY | 365 |
| 6.1 Annual Rainfall | 367 |
| 6.2 Annual and Monthly Average Maximum and Minimum Temperature | 373 |
| 6.3 Monthly & Yearly Average Humidity (in percentage) | 387 |
| 6.4 Major Cyclonic Storms from 1960 to 2015 in Bangladesh | 392 |
| 6.5 Major Cyclonic Storms and Tidal Surges in Bangladesh | 394 |
| CHAPTER 7 : AGRICULTURAL INPUTS | 395 |
| 7.1 Seed | 398 |
| 7.2 Credit | 399 |
| 7.3 Fertilizer | 400 |
| 7.4 Pesticides | 403 |
| 7.5 Agricultural Labour Wages January, 2014 to December, 2016 | 405 |
| 7.6 Area Irrigated By Different Means | 441 |
| 7.7 Area Irrigated Under Different Crops | 447 |
| 7.8. Area Irrigated by Different Means and by Different Crops | 453 |
| CHAPTER 8 : AGRICULTURE CENSUS-2008 | 455 |
| 8.1 Number of Non-Farm and Farm Holdings of Bangladesh by Districts | 457 |
| 8.2 Number of Farm and Non-farm Holdings and Ownership of Holdings by Districts/Divisions | 459 |
| 8.3 Land Use Statistics of Rural & Urban Areas by Districts/ Divisions | 462 |
| 8.4 Area Coverage of Important Crops by rural/urbal by Districts/Divisions | 465 |
| CHAPTER 9 : LIVESTOCK, FORESTRY AND FISHERIES | 467 |
| 9.1 Livestock | 469 |
| 9.2 Forestry | 473 |
| 9.3 Fisheries | 482 |
| CHAPTER 10 : CROP PRICES | 523 |
| 10.1 Monthly Average Wholesale Price- 2017 | 525 |
| 10.2 Monthly Average Wholesale Price- 2018 | 541 |
| 10.3 Harvest Time Market Price of Agricultural Crops | 557 |
| CHAPTER 11 : EXPORT AND IMPORT OF AGRICULTURAL PRODUCTS AND INPUTS | 569 |
| 11.1 Export of Agricultural Products | 561 |
| 11.2 Import of Agricultural Products and Requisites | 567 |

KEY STATISTICS OF AGRICULTURAL SECTOR

| Item | Year | Area '000, Acres | Production '000,M. tons | Per acre Yield (kg) |
|---------------------|---------|------------------|-------------------------|---------------------|
| Major cereals | 2017-18 | 29566 | 37377 | 1264 |
| | 2016-17 | 28210 | 35115 | 1245 |
| | 2015-16 | 29223 | 36058 | 1233 |
| Aus Rice | 2017-18 | 2657 | 2710 | 1019 |
| | 2016-17 | 2327 | 2134 | 917 |
| | 2015-16 | 2516 | 2288 | 909 |
| Aman Rice | 2017-18 | 14035 | 13993 | 997 |
| | 2016-17 | 13797 | 13656 | 990 |
| | 2015-16 | 13814 | 13484 | 976 |
| Boro Rice | 2017-18 | 12008 | 19576 | 1630 |
| | 2016-17 | 11060 | 18014 | 1629 |
| | 2015-16 | 11794 | 18938 | 1606 |
| Wheat | 2017-18 | 868 | 1099 | 1266 |
| | 2016-17 | 1026 | 1311 | 1278 |
| | 2015-16 | 1099 | 1348 | 1226 |
| Minor cereals | 2017-18 | 992 | 3289 | 3315 |
| | 2016-17 | 968 | 3026 | 3127 |
| | 2015-16 | 834 | 2446 | 2943 |
| Total cereals | 2017-18 | 30558 | 40666 | 1330 |
| | 2016-17 | 29178 | 38141 | 1307 |
| | 2015-16 | 30057 | 37156 | 1236 |
| Potato | 2017-18 | 1180 | 9744 | 4257 |
| | 2016-17 | 1235 | 10216 | 8272 |
| | 2015-16 | 1175 | 9474 | 2160 |
| Jute (bales) | 2017-18 | 1873 | 8895 | 4.75 |
| | 2016-17 | 1823 | 8247 | 4.52 |
| | 2015-16 | 1675 | 7559 | 4512 |
| Maize | 2017-18 | 990 | 3288 | 3323 |
| | 2016-17 | 963 | 3026 | 3141 |
| | 2015-16 | 827 | 2445 | 2956 |
| Pulses | 2017-18 | 898 | 389 | 434 |
| | 2016-17 | 920 | 387 | 379 |
| | 2015-16 | 918 | 412 | 378 |
| Oil Seeds | 2017-18 | 1122 | 915 | 1027 |
| | 2016-17 | 1196 | 975 | 815 |
| | 2015-16 | 1124 | 933 | 830 |
| Spices & Condiments | 2017-18 | 1006 | 2594 | 2578 |
| | 2016-17 | 1019 | 3513 | 3447 |
| | 2015-16 | 977 | 2488 | 2546 |
| Chillies | 2017-18 | 250 | 141 | 564 |
| | 2016-17 | 256 | 137 | 535 |
| | 2015-16 | 252 | 130 | 515 |

| Item | Year | Area '000, Acres | Production '000,M. tons | Per acre Yield (kg) |
|------------------------|---------|------------------|-------------------------|---------------------|
| Onion | 2017-18 | 441 | 1738 | 3939 |
| | 2016-17 | 459 | 1866 | 4067 |
| | 2015-16 | 438 | 1735 | 3961 |
| | | | | |
| Drugs & Narcotics | 2017-18 | 402 | 597 | 1474 |
| | 2016-17 | 347 | 634 | 1827 |
| | 2015-16 | 352 | 647 | 1838 |
| | | | | |
| Tea | 2017-18 | 166 | 78 | 472 |
| | 2016-17 | 133 | 82 | 615 |
| | 2015-16 | 148 | 65 | 435 |
| | | | | |
| Tobacco | 2017-18 | 105 | 89 | 847 |
| | 2016-17 | 113 | 91 | 763 |
| | 2015-16 | 115 | 88 | 763 |
| | | | | |
| Vegetables | 2017-18 | 1008 | 4074 | 4041 |
| | 2016-17 | 1025 | 1744 | 1701 |
| | 2015-16 | 992 | 3877 | 4908 |
| | | | | |
| Tomato | 2017-18 | 70 | 385 | 5539 |
| | 2016-17 | 68 | 389 | 5686 |
| | 2015-16 | 67 | 368 | 5451 |
| | | | | |
| Sweet Potato | 2017-18 | 59 | 247 | 4166 |
| | 2016-17 | 64 | 263 | 4130 |
| | 2015-16 | 61 | 259 | 4219 |
| | | | | |
| Sugar Crops(Temporary) | 2017-18 | 223 | 3639 | 16333 |
| | 2016-17 | 227 | 3862 | 16988 |
| | 2015-16 | 243 | 4207 | 17312 |
| | | | | |
| Sugar Crops(Permanent) | 2017-18 | 464 | 4182 | 9012 |
| | 2016-17 | 05 | 580 | 116 |
| | 2015-16 | 03 | 528 | 176 |
| | | | | |
| Fruits (Temporary) | 2017-18 | 194 | 1286 | 6428 |
| | 2016-17 | 234 | 4392 | 1877 |
| | 2015-16 | 200 | 1343 | 6715 |
| | | | | |
| Fruits (Permanent) | 2017-18 | 1288 | 3662 | 2843 |
| | 2016-17 | 180 | 3704 | 2058 |
| | 2015-16 | 167 | 3466 | 2075 |

| SL.No | Items | Year | | | | | |
|-------|---------------------------------|-------------------------------------|------------------|----------------------|------------------|----------------------|---------|
| | | 2015-16 | | 2016-17 | | 2017-18 | |
| | | Area in ('000' acre) | | Area in ('000' acre) | | Area in ('000' acre) | |
| | | Acre | Hectare | Acre | Hectare | Acre | Hectare |
| 1. | Net cropped Area | 19636 | 7947 | 19650 | 7950 | | |
| 2. | Gross Cropped Area | 38148 | 15438 | 38256 | 15478 | | |
| 3. | Single Cropped Area | 5566 | 2253 | 5492 | 2222 | | |
| 4. | Double Cropped Area | 9671 | 3914 | 9711 | 3929 | | |
| 5. | Triple Cropped Area | 4356 | 1763 | 4380 | 1772 | | |
| 6. | Quadruple Cropped Area | 43 | 17 | 37 | 15 | | |
| 7. | Current Fallow Area | 1009 | 408 | 994 | 402 | | |
| 8. | Intensity of Cropping | 194 | 79 | 195 | 79 | | |
| 9. | Total Irrigated area | 18405 | 7448 | 18820 | 7614 | | |
| 10. | Total Cereals ('000' M.ton) | | 37156 (M.ton) | | 38141 (M.ton) | | |
| 11. | Agriculture holding | 15183183 (Agriculture census -2008) | | | | | |

(2016-17)

| SL No | Name of the Irrigation Instrument | Number of the Instrument by | | |
|-------|---|-----------------------------|---------|---------|
| | | Electricity | Diesel | Total |
| 1 | Deep tube-well | 32354 | 2321 | 34675 |
| 2 | Shallow tube-well | 286944 | 1112091 | 1399035 |
| 3 | LLP | 12296 | 147917 | 159213 |
| 4 | Others (Traditional like, Thone, Shauiti, Hand tube-well, etc.) | - | - | 98104 |
| 5 | Traktor, | - | 12476 | 12476 |
| 6 | Power-tellar | - | 372744 | 372744 |

Source-Dae

Chapter 1

INTRODUCTION

1.1 Introduction

Bangladesh is predominantly an agrarian country. Due to its very fertile land and favorable weather, varieties of crop grow abundantly in this country. Agriculture sector contributes about **14.23 percent** to the country's Gross Domestic Product (GDP) and employs around **40.60 percent** of total labour force.

In order to determine evidence-based policy initiatives, agriculture related statistics are essential. The Yearbook of Agriculture Statistics of Bangladesh is an annual publication and source of this kind of statistics. Agriculture Wing of BBS accumulates, compiles and disseminates current crop statistics and other agriculture related data. This Yearbook contains data on crop acre ages and production, crop damage, weather variables, agricultural inputs like seeds, fertilizers, agricultural labour wages, irrigation, agriculture holdings, livestock, fisheries, forestry, prices of selected crops and statistics of export-import of agricultural products etc. The objective of this regular publication is to meet the user's demand of current agricultural statistics.

1.2 Method of Crop Production Estimation

1.2.1 Agricultural Statistics

Agricultural statistics consist of structural and annual statistics. The structural statistics are generated collecting data through full count/sample census normally at a regular interval of ten years as per FAO guidelines. The annual agricultural statistics are generated through annual /periodic sample surveys.

The Annual Agricultural Estimation System

The annual agricultural statistics system is designed to:

- Prepare estimate of acreage, yield per acre and production for 126 crops grown in the country ;
- Estimate of crop damages caused by floods, cyclonic storms and other natural calamities;
- Prepare monthly agriculture labour wage rate based on monthly agriculture labour wage survey.
- Prepare annual land utilization and irrigation statistics by districts. Prepare Irrigation statistics of different crops and crop details.and
- Compile the Yearbook of Agricultural Statistics, an annual publication of BBS;

1.2.2 Crop Estimation Reporting System

Selected sample clusters are visited four times in a year and crop-cutting experiments are conducted in due time to estimate the major crops production of Bangladesh. A well-defined Crop Calendar is followed to collect data in the field level throughout the year. The collected data is processed, compiled at head office. The findings are disseminated after approval of competent authority.

1.2.3 Type of Estimation

Both subjective (household based interview) and objective (direct observation) methods are used to obtain crop estimates. The subjective method denotes the estimates based on impression. The objective method denotes the method of sample survey in which the main items of information are collected mostly through measurement and observation. The estimates of rice, wheat, potato and jute are made by objective method; for all other crops subjective estimation are followed.

1.2.4 The Subjective Estimation Method

Crop estimation is usually initiated at union levels. The upazila statistical office staff collects the union estimates of the area and yield rate of the crop being estimated. These crop estimates are prepared on the basis of assessment of opinions of farmers interviewed and appraisals of the current crop conditions

compared with that of the previous year or of a normal year by the field staff of the upazila statistical office. The Agricultural Censuses conducted in 1983-84, 1996 and 2008 influence the current estimates of crop areas.

In order to have an element of objectivity in estimation, the field offices of BBS collect area and yield rate of a crop by unions on the basis of assessments of reports of 5 local farmers and their observation of condition of crops in the field. Percentage changes of area of yield rate from previous year are determined on information collected from farmers and field staff's own observation of a crop. Thus, the ratio estimation methodology is followed to get current year estimates.

Upazila crop acreage is the arithmetic sum of union crop acreage and yield per acre is the result of weighted average of union estimates. District estimates are evaluated in relation to (1) prices of crops (2) seasonal characteristics, (3) conditions of the growing plants, (4) damages(if any) and (5) previous year estimates. The country estimates are based on district estimates.

1.2.5 The Objective Estimation Method

Cultivations of Aus, Aman, Boro, Wheat, Potato and Jute are widespread. The sample designs of these crops are, therefore, developed considering total land area of the country (excluding urban areas and areas under government reserved forests and big rivers) as universe. The each unit of clusters of plots are sampled across this universe. In order to conduct crop estimation survey for six main crops, BBS uses a total of 10348 clusters each constituted 5 acres of land on an average throughout the country as sample frame. The district is considered as the domain of estimation while the upazilas in a district are considered as strata. The clusters were allocated among the districts proportionately to the size of the district with restriction that the number of cluster in a district is at least 150. At least one cluster was chosen from each union of a upazila. The clusters were formed from cadastral plot listed in the land records. A cluster may have many crops & non-crops plots, each of which has it's own identification number referred to ID number. For each cluster, BBS maintains and updates the list of farmers having fields within the cluster as well as other relevant information regarding farming.

1.2.6 Data Collection

The clusters are visited 4 times a year. The acreages of different crops and other utilizations in each cluster are recorded by the field staff in prescribed forms.

1.2.7 Area Estimation

Sample design for estimating the area of each six main crops:For each six crops, stratified two stage random sampling designs are used. The sample design for each main crop is as follows;

Area under particular crop in clusters is given by

$$P = \frac{\text{area under the crop}}{\sum_{i=1}^{Nd} a_i} = \frac{a'}{\sum_{i=1}^{Nd} a_i}$$

Area under particular crop (each six main crop) in district d is given by

$$\hat{A}_d = NP$$

The cluster term reports are edited, compiled and analyzed in head office for estimating areas of Aus, Aman, Boro, Wheat, Potato and Jute crops by varieties separately and combinedly. The total acreage figure of a crop is obtained districtwise by using the method of ratio estimation. The acreage estimates of crops by district are obtained by ratio method of expansion as follows;

| | | | | | | |
|--|---|--|---|--|--|---|
| Area for a crop for the district | = | Effective area for the district | x | Area ratio devoted to the crop for the district | | |
| Where, | | | | | | |
| Effective area for the district | = | Total land area for the district | - | Area not utilized for agricultural purposes for the district | | |
| Area ratio devoted to the crop for the district | = | <table border="1"> <tr> <td>Sum of area devoted to the crop from plots within the clusters for the districts</td> </tr> <tr> <td>Sum of areas of corresponding clusters for the district</td> </tr> </table> | | | Sum of area devoted to the crop from plots within the clusters for the districts | Sum of areas of corresponding clusters for the district |
| Sum of area devoted to the crop from plots within the clusters for the districts | | | | | | |
| Sum of areas of corresponding clusters for the district | | | | | | |

1.2.8 Yield Rate Estimation

For estimating yield rates of the main crops (Aus, Aman, Boro, Wheat, Potato and Jute), sample crop cutting surveys are conducted. A large sub-sample of clusters is taken for each of the survey. The sampling design for yield estimation of each main crop is stratified two-stage random sampling design with different districts in the country serving as domains of study. Different upazilas are considered the strata. In each district 50 (fifty) sample crop cutting experiments are done in the sample cluster. The total number of crop cutting is distributed among the upazilas (sub-districts) according to the proportion of area coverage for each crop in the previous year. The first stage units (FSUs) of the sample design are the selection of clusters of land where crop is grown. A field (the smallest demarcated area in a cluster) in the cluster is the second stage sampling unit (SSU). A plot (crop cutting area) in the field where the crop under study grown is reflected for conducting crop cutting experiment.

District Level Estimate

Weighted average yield of the crop in d-th district,

$$\bar{y}_d = \frac{\sum_h A_{dh} \bar{y}_{dh}}{\sum_h A_{dh}}$$

is the estimator of rice yield for the district

Where, \bar{y}_d = average yield of crop in district d

A_{dh} = total crop area in h-th stratum of district d

\bar{y}_{dh} = average yield of crop in the h-th stratum of district d

The district level variance of yield estimator is given by

$$V(\bar{y}_d) = \frac{1}{A_d^2} \sum_h A_{dh}^2 \left(\frac{1}{n_{dh}} - \frac{1}{N_{dh}} \right) S_{dh}^2$$

The district level estimate of variance is given as:

$$\hat{V}(\bar{y}_d) = \frac{1}{A_d^2} \sum_h A_{dh}^2 \left(\frac{1}{n_{dh}} - \frac{1}{N_{dh}} \right) s_{dh}^2$$

The estimated percentage standard error at the district level is given as:

$$\hat{CV}_d = \frac{\sqrt{\hat{V}(\bar{y}_d)}}{\bar{y}_d} \times 100$$

Where, N_{dh} = total of fields growing specific crop in h-th stratum of district d

n_{dh} = sample number of fields growing specific crop in h-th stratum of district d

A_d = total estimated area of specific crop in district d

S_{dh}^2 = sample variance from h-th stratum of district d

National Level Estimate

The overall weighted yield estimate at the national level is given by:

$$\bar{y} = \frac{1}{A} \sum_d A_d \bar{y}_d$$

The overall estimate of variance is given by:

$$\hat{V}(\bar{y}) = \frac{1}{A^2} \sum_d A_d^2 \hat{V}(\bar{y}_d)$$

The overall estimated percentage standard error is given as:

$$\widehat{CV} = \frac{\sqrt{\hat{V}(\bar{y})}}{\bar{y}} \times 100$$

Sample Crop Cutting Method of Rice (Aus, Aman & Boro)

The method followed is a circular cut of total area 215.278 sq. ft. (20 sq meters) with a radius of 8.278 ft,. In sample plot selected following statistical procedure, one random point is determined and keeping that point in the centre, the circle is delineated by means of an appliance with an arm of fixed length (8.278 ft.) attached to it. A stylus is also attached for marking crop plants to be cut. Rice from the harvested sample plants is threshed and winnowed and green weights are recorded. For recording the moisture, moisture meter is used. In Bangladesh 14% moisture in the case of paddy is considered as standard after drying. The formula for conversion of produce of paddy into rice followed in Bangladesh is given below:

$$\text{Rice} = \text{paddy} \times \frac{2}{3}$$

Sample Crop Cutting Method of Wheat

The sample crop cutting is conducted in the selected plot in the cluster. The sample plot (area of crop cutting) is determined following statistical procedure. The method followed is a circular cut of total area 50 sq. feet (approx) with a radius of 4 ft. Wheat from the harvested sample plants is threshed and winnowed and green weight and weight after drying is recorded. Thus, the weighted yield of wheat per area is obtained.

Sample Crop Cutting Method of Potato

To conduct sample crop cutting for potato, a field in the randomly selected cluster is randomly selected. As potato is planted in rows, two rows are randomly selected among total. Then the area under selected row is measured through adding the length in feet of each selected row multiplied by the average width per row in the field. Afterwards the Potato for selected two rows are harvested and cleaned. Then taking the harvested area and the weight of harvested Potato into consideration, the yield rate per acre is estimated.

Sample Crop Cutting Method of Jute

The sample crop cutting is conducted in the selected plot of the selected cluster. The sample plot (area of crop cutting) is determined following statistical procedure. The method followed is a circular cut having total area of 50 sq. feet (approx) with a radius of 4 ft. The bundle of jute is kept under water for few days. After some days the rotten Jute is separated from the stalks, cleaned and dried. Then the weight is taken and the yield per acre is estimated.

1.2.9 Production Estimation

Multiplying area and yield rate figures, production estimates of the crops are derived separately for each district. Country estimates are obtained summing up estimates of districts. Yield rates at country level are all weighted averages of district figures.

1.3 Physiography and Agro-Ecological Zones (AEZ)

The land use pattern of the country is influenced by agro ecology, soil physiographic and climatic factors. According to the variations of all these factors and agricultural potential, the total land area has been classified into thirty agro ecological zones which are grouped into twenty major physiographic units as shown below.

| Sl. No | Physiographic Unit | Agro-Ecological Zone (AEZ) | | Area excluding river beds (acre) | Texture = T pH = pH Organic Matter Status = 0.m | Land Type | | | | | |
|--------|------------------------------|----------------------------|---------------------------------------|----------------------------------|--|------------------------------------|---|-----------------------------------|-----------------------------------|------------------|--------------------|
| | | AEZ No. | Name | | | High | Medium High | Medium Low | Low | Very Low | Home-stead + Water |
| 1 | 2 | 3 | 4 | 5 | 6 | 7 | 8 | 9 | 10 | 11 | 12 |
| 1. | Old Himalayan Piedmont Plain | 1. | Old Himalayan Piedmont Plain | 990400 | Type (%) T : pH: 0.m: | 58 Sandy loam 4.5-5.5 Low | 34 Loamy 4.5-5.5 Low | 1 - - - | - - - - | - - - - | 7 - - - |
| 2. | Teesta Flood Plain | 2. | Active Teesta Flood Plain | 205100 | Type (%) T : pH: 0.m: | 2 - - - | 72 Sandy loam 6.0-6.6 Low | - - - - | - - - - | - - - - | 26 - - - |
| | | 3. | Teesta Meander Flood Plain | 2339595 | Type (%) T : pH: 0.m: | 35 Loamy 5.4-6.5 Low | 51 Loamy 6.0-6.5 Low | 4 - - - | 1 - - - | - - - - | 9 - - - |
| 3. | Teesta Flood Plain | 4. | Karatoya-Bangali Flood Plain | 635555 | Type (%) T : pH: 0.m: | 23 Silt-loam 5.4-5.7 Low | 44 Clayey 5.4-5.7 Low | 14 - - - | 4 - - - | 1 - - - | 14 - - - |
| 4. | LowerAtraiBasin | 5. | LowerAtrai Basin | 210285 | Type (%) T : pH: 0.m: | 2 - - - | 8 - - - | 21 Clayey 4.8-6.0 Medium | 65 Clayey 4.8-6.0 Medium | - - - - | 4 - - - |
| 5. | Lower Punarbhaba Flood Plain | 6. | Lower Punarbhaba Flood Plain | 31875 | Type (%) T : pH: 0.m: | - - - - | 10 - - - | 60 Clayey 4.5 Medium | - - - - | - - - - | 30 - - - |
| 6. | Brahmaputra Flood Plain | 7. | Active Brahmaputra-Jamuna Flood Plain | 788265 | Type (%) T : pH: 0.m: | 5 - - - | 37 Sandy/Silty y 7.5-7.9 Very low | 20 Silty 7.5-7.9 Low | 8 - - - | - - - - | 30 - - - |
| | | 8. | Young Brahmaputra-Jamuna Flood Plain | 1463850 | Type (%) T : pH: 0.m: | 18 Loamy 5.5-6.8 Low | 42 Loamy 5.5-6.8 Low | 19 Loamy 5.5-6.8 Low | 9 - - - | - - - - | 12 - - - |
| | | 9. | Old Brahmaputra Flood Plain | 1786570 | Type (%) T : pH: 0.m: | 28 Silt-loam 5.1-5.6 Low | 35 Loamy 5.1-5.6 Medium | 20 Clayey 5.1-5.6 Medium | 7 - - - | - - - - | 10 - - - |

| Sl. No | Physiographic Unit | Agro-Ecological Zone (AEZ) | | Area excluding river beds (acre) | Texture = T pH = pH Organic Matter Status = 0.m | Land Type | | | | | |
|--------|--------------------------------------|----------------------------|--------------------------------------|----------------------------------|--|---------------------------------------|--------------------------------------|--------------------------------------|-----------------------------------|---------------------------------|--------------------|
| | | AEZ No. | Name | | | High | Medium High | Medium Low | Low | Very Low | Home-stead + Water |
| 1 | 2 | 3 | 4 | 5 | 6 | 7 | 8 | 9 | 10 | 11 | 12 |
| 7. | GangesRiver Flood Plain | 10. | Active Ganges Flood Plain | 823850 | Type (%) T : pH: 0.m: | 12 - - - | 33 Loamy 6.9-7.9 Low | 18 Clayey 6.9-7.9 Medium | 4 - - - | - - - - | 33 - - - |
| | | 11. | HighGangesRiver Flood Plain | 3263025 | Type (%) T : pH: 0.m: | 43 Silt-loam 6.1-7.9 Low | 32 Loamy 6.1-7.9 Low | 12 Clayey 6.1-7.9 Medium | 2 - - - | - - - - | 11 - - - |
| | | 12. | LowGangesRiver Flood Plain | 1968935 | Type (%) T : pH: 0.m: | 13 Silt-loam 6.2-7.7 Medium | 29 Silt-clay 6.2-7.7 Medium | 31 Clayey 6.2-7.4 Medium | 14 - - - | 2 - - - | 11 - - - |
| 8. | Ganges Tidal Flood Plain | 13. | Ganges Tidal Flood Plain | 4217100 | Type (%) T : pH: 0.m: | 2 - - - | 78 Loamy 6.5-7.0 Medium | 2 - - - | - - - - | - - - - | 18 - - - |
| 9. | Gopalganj-Khulna Beel | 14. | Gopalganj-Khulna Bils | 555245 | Type (%) T : pH: 0.m: | 3 - - - | 13 Clayey 5.4 Medium | 41 Clayey 5.4 Medium | 28 Clayey 5.4 Medium | 11 - - - | 4 - - - |
| 10. | Arial Beel | 15. | Arial Beel | 35585 | Type (%) T : pH: 0.m: | - - - - | 13 Clayey 5.4 Medium | - - - - | 73 Clayey 5.4 Medium | - - - - | 14 - - - |
| 11. | MeghnaRiver Flood Plain | 16. | MiddleMeghnaRiver Flood Plain | 384250 | Type (%) T : pH: 0.m: | - - - - | 8 - - - | 29 Loamy 4.9-5.5 Low | 25 Loamy 4.4-5.5 Low | 11 - - - | 27 - - - |
| | | 17. | LowerMeghnaRiver Flood Plain | 224620 | Type (%) T : pH: 0.m: | 14 Silt-loam 5.0-6.0 Medium | 28 Silt-loam 5.0-6.0 Medium | 31 Silt-loam 5.5-6.0 Medium | - - - - | - - - - | 27 - - - |
| 12. | Meghna Estuarine Flood Plain | 18. | Young Meghna Estuarine Flood Plain | 2290420 | Type (%) T : pH: 0.m: | - - - - | 45 Silt-loam 6.1-6.8 Medium | 7 - - - | - - - - | - - - - | 48 - - - |
| | | 19. | Old Meghna Estuarine Flood Plain | 1912595 | Type (%) T : pH: 0.m: | 2 - - - | 24 Silt-loam 5.0-6.1 Medium | 33 Loamy 5.5-6.5 Medium | 21 Clayey 5.5-6.5 Medium | 3 - - - | 17 - - - |
| 13. | Surma-Kusiyara Flood plain | 20. | Eastern Surma-Kusiyara Flood Plain | 1142120 | Type (%) T : pH: 0.m: | 5 - - - | 25 Silt-loam 4.7-6.9 Medium | 20 Clayey 4.7-5.5 Medium | 36 Clayey 4.7-5.5 Medium | - - - - | 14 - - - |
| | | 21. | SylhetBasin | 1130015 | Type (%) T : pH: 0.m: | - - - - | 4 - - - | 19 Silt-loam 4.7-4.9 High | 43 Clayey 4.7-4.9 High | 23 Clayey 4.7-4.9 High | 11 - - - |
| 14. | Northern and Eastern Piedmont Plains | 22. | Northern and Eastern Piedmont Plains | 997810 | Type (%) T : pH: 0.m: | 33 Sandy-loam 4.5-5.8 Medium | 31 Loamy 4.5-5.8 Medium | 16 Silt-loam 4.5-5.8 Medium | 9 - - - | 1 - - - | 10 - - - |

| Sl. No | Physiographic Unit | Agro-Ecological Zone (AEZ) | | Area excluding river beds (acre) | Texture = T pH = pH Organic Matter Status = 0.m | Land Type | | | | | |
|--------|----------------------------|----------------------------|----------------------------|----------------------------------|--|-------------------------------|------------------------------------|-------------------|-------------------|------------------|---------------------------|
| | | AEZ No. | Name | | | High | Medium High | Medium Low | Low | Very Low | Home- stead + Water |
| 1 | 2 | 3 | 4 | 5 | 6 | 7 | 8 | 9 | 10 | 11 | 12 |
| 15. | Chattagram Coastal Plain | 23. | Chattagram Coastal Plain | 919230 | Type (%) T : pH: 0.m: | 17 Silt-loam 5.6 Low | 43 Silt-loam 5.6 Low | 13 - - - | - - - - | - - - - | 27 - - - |
| 16. | St. Martins Coral Island | 24. | St. Martins Coral Island | 1975 | Type (%) T : pH: 0.m: | 33 Sandy 7.0-7.5 Low | 63 Sandy-loam 7.0-7.5 Low | 2 - - - | - - - - | - - - - | 2 - - - |
| 17. | Barind Tract | 25. | Level Barind Tract | 1247635 | Type (%) T : pH: 0.m: | 30 Loamy 5.0-5.7 Low | 55 Loamy 5.0-5.7 Low | 4 - - - | 2 - - - | - - - - | 9 - - - |
| | | 26. | High Barind Tract | 395370 | Type (%) T : pH: 0.m: | 93 Loamy 4.8-5.9 Low | 1 - - - | - - - - | - - - - | - - - - | 6 - - - |
| | | 27. | North-Eastern Barind Tract | 266625 | Type (%) T : pH: 0.m: | 36 Loamy 4.8-5.9 Low | 56 Loamy 4.8-5.9 Low | 1 - - - | - - - - | - - - - | 7 - - - |
| 18. | Madhupur Tract | 28. | Madhupur Tract | 1048715 | Type (%) T : pH: 0.m: | 56 Loamy 4.8-5.5 Low | 18 Loamy 4.8-5.5 Low | 7 - - - | 9 - - - | - - - - | 10 - - - |
| 19. | Northern and Eastern Hills | 29. | Northern and Eastern Hills | 4490150 | Type (%) T : pH: 0.m: | 92 Loamy 4.5-4.9 Low | 2 - - - | 1 - - - | - - - - | - - - - | 5 - - - |
| 20. | Akhaura Terrace | 30. | Akhaura Terr sace | 27920 | Type (%) T : pH: 0.m: | 55 Loamy 5.5-6.5 Low | 11 Loamy 5.5-6.5 Low | 10 - - - | 15 - - - | 3 - - - | 6 - - - |

Source:(i) Land Resources Appraisal of Bangladesh for Agricultural Development, Technical Report No. 2 UNDP/FAO.
(ii) BARC Soils Publication No. 32.

1.4 Agro-Ecological Zones (AEZ)

AEZ-1: Old Himalayan Piedmont Plain

This distinctive region is developed in an old Teesta alluvial fan extending out from foot of the Himalayas. It has complex relief pattern comprising broad and narrow floodplain ridges and linear depressions. Deep rapidly permeable sandy loams and sandy clay loams are predominant in the region. They are strongly acidic in topsoil and moderately acidic in subsoil as well as rich in sand minerals. Seven general soil types occur in the region; of them, Noncalcareous Brown Floodplain soils, Black Terai soils and Noncalcareous Dark Grey Floodplain soils predominant. Organic matter contents are relatively higher than other floodplain areas. The natural fertility of the soils, except the coarse textured, is moderate but well sustained.

Location: Most of Panchagarh and Thakurgaon districts and north western part of Dinajpur district

AEZ-2: Active Tista Floodplain

This region includes the active floodplains of Teesta, Dharla and Dudkumar rivers. It has complex patterns of low, generally smooth ridges, inter-ridge depressions, river channels and cut-off channels.

The area has irregular patterns of grey stratified, sands and silts. They are moderately acidic throughout and parent alluvium is rich in minerals. Four general soil types occur in the region; of which, Noncalcareous Alluvium predominates. Organic matter content is low and CEC is medium. Soil fertility level, in general, is low to medium.

Location: Narrow belts within and adjoining the channels of the Teesta, Dharla and Dudkumar rivers in Nilphamari, Rangpur, Lalmonirhat, Kurigram and Gaibandha districts.

AEZ-3: Tista Meander Floodplain

This region occupies major part of the Teesta floodplain as well as the floodplains of the Atrai, Little Jamuna, Karatoya, Dharla and Dudkumar rivers.

Most areas have broad floodplain ridges and almost level basins. There is an overall pattern of olive brown, rapidly permeable, loamy soils on the high floodplain ridges, and grey or dark grey, slowly permeable, heavy silt loam or silty clay-loam soils on the lower land and parent materials rich in minerals. Eight general soil types occur in the region; of which, Noncalcareous Grey Floodplain and Noncalcareous Brown Floodplain soils predominate. They are moderately acidic throughout, low in organic matter content on the higher land, but moderate in the power parts. Fertility level, in general, is low to medium. Soils in general have a good moisture holding capacity.

Location: Most of greater Rangpur, eastern parts of Panchagarh and Dinajpur, northern Bogura and parts of Joypurhat, Naogaon and Rajshahi districts.

AEZ-4: Karatoya-Bangali Floodplain

This floodplain apparently comprises a mixture of Tista and Brahmaputra sediments. Most areas have smooth, broad, floodplain ridges and almost level basins.

The soils are grey silt loams and silty clay loams on ridges and grey or dark grey clays in basins. Five general soil types occur in the region; of which, Noncalcareous Grey Floodplain and Noncalcareous Dark Floodplain soils predominate. They are moderately acidic throughout. Organic matter content is low in ridge soils and moderate in basins. General fertility is medium.

Location: Eastern half of Bogura and most of Sirajganj districts.

AEZ-5: Lower Atrai Basin

This region comprises the low lying area between the Barind Tract and the Ganges River Floodplain. Smooth low lying basin land occupies most of the region. Dark grey, heavy, acidic clays predominate.

Seven general soil types occur in the region; but Noncalcareous Dark Grey Floodplain soils cover most of the area. Organic matter and fertility status are moderate.

Location: Naogaon and Natore districts and parts of Rajshahi, Bogura and Sirajgonj districts.

AEZ-6: Lower Punarbhaba Floodplain

This region occupies basins and beels separated by low floodplain ridges. In this area, dark grey, mottled red, very strongly acid, heavy clays occupy both ridge and basin sites. Only one general soil type, Acid Basin Clays, has been identified in the region. Organic matter status is medium to high. General fertility level is medium.

Location: Extreme western part of Naogaon district and extreme northern part of Chapinawabgonj district.

AEZ-7: Active Brahmaputra-Jamuna Floodplain

This region comprises the belt unstable alluvial land along the Brahmaputra-Jamuna rivers where land is constantly being formed and eroded by shifting river channels. It has an irregular relief of broad and narrow ridges and depressions.

The area is occupied by sandy and silty alluvium rich in minerals with slightly alkaline in reaction. Six general soil types occupy the area; of which, only Noncalcareous Alluvium predominates. Organic matter status is low and fertility status low to medium.

Location: Eastern parts of Kurigram, Gaibandha, Bogura, Sirajgonj and Pabna districts and western parts of Sherpur, Jamalpur, Tangail and Manikganj districts. Also, minor areas in Dhaka, Munshiganj, Narayanganj and Chandpur districts.

AEZ-8: Young Brahmaputra -Jamuna Floodplain

This region comprises of the area of Brahmaputra sediments. It has a complex relief of broad and narrow ridges, inter-ridge depressions, partially in filled cut-off channels and basins.

This area is occupied by permeable silt loam to silty clay loam soils on the ridges and impermeable clays in the basins which are neutral to slightly acidic in reaction. General soil types include predominantly Grey Floodplain soils. Organic matter content is low in ridges and moderate in basins.

Location: Western parts of Jamalpur, Sherpur and Tangail districts, parts of Manikganj Narayanganj and Gajipur districts and a belt adjoining the old Brahmaputra channel through Mymensingh, Kishoreganj and Narsindi districts.

AEZ-9: Old Brahmaputra Floodplain

This region occupies a large area of Brahmaputra sediments before the river shifted to its present Jamuna channel about 200 years ago. The region has broad ridges and basins.

Soils of the area are predominantly silt loams to silty clay loams on the ridges and clay in the basins. General soil types predominantly include Dark Grey Floodplain soil. Organic matter content is low on the ridges and moderate in the basins; topsoils are moderately acidic but subsoils neutral in reaction. General fertility level is low.

Location: Large areas in Sherpur, Jamalpur, Tangail, Mymensingh, Netrokona, Kishoreganj districts. Also, small areas east of Dhaka and Gazipur districts.

AEZ-10: Active Ganges Floodplain

This region occupies unstable alluvial land within and adjoining Gangesriver. It has irregular relief of broad and narrow ridges and depressions.

The area has complex mixtures of calcareous sandy, silty and clayey alluvium. The general soil types predominantly include Calcareous Alluvium and Calcareous Brown Floodplain soils which are low in organic matter and mildly alkaline in reaction. General fertility level is medium.

Location: The region along the Ganges and lower Meghna River channels from the Indian border in Chapinawabgonj and Rajshahi districts to the mouth of Meghna estuary in Lakshmipur and Barishal districts.

AEZ-11: High Ganges River Flood plain

This region includes the western part of the Ganges River Floodplain which is predominantly highland and medium highland. Most areas have a complex relief of broad and narrow ridges and inter-ridge depressions, separated by areas with smooth broad ridges and basins.

There is an overall pattern of olive-brown silt loams and silty clay loams on the upper parts of floodplain ridges and dark grey, mottled brown, mainly clay soils on ridge sites and in basins. Most ridge soils are calcareous throughout. General soil types predominantly include Calcareous Dark Grey Floodplain soils and Calcareous Brown Floodplain soils. Organic matter content in brown ridge soils is low and higher in dark grey soils. Soils are slightly alkaline in reaction. General fertility level is low.

Location: Chapinawabgonj, Rajshahi, Southern Pabna, Kushtia, Meherpur, Jashore, Chuadanga, Jhenaidah, Magura, and northern parts of Satkhira and Khulna districts together with minor areas in Noagaon and Narail districts.

AEZ-12: Low Ganges River Flood plain

The region comprises the eastern half of the Ganges River Flood plain which is low-lying. The region has a typical meander floodplain landscape of broad ridges and basins.

Soils of the region are silt loams and silty clay loams on the ridges and silty clay loams to heavy clays on lower sites. General soil types predominantly include Calcareous Dark Grey and Calcareous Brown Floodplain soils. Organic matter content is low in ridges and moderate in the basins. Soils are calcareous in nature having neutral to slightly alkaline reaction. General fertility level is medium.

Location : Natore, Pabna, Goalanda, Faridpur, Madaripur, Gopalganj and Sariatpur, eastern part of Kushtia, Magura, and Narail, north eastern parts of Khulna and Bagherhat, northern Barishal, and south-western part of Manikganj.

AEZ-13: Ganges Tidal Floodplain

This region occupies an extensive area of tidal floodplain land in south-west of the country. The greater part of this region has smooth relief.

There is a general pattern of grey, slightly calcareous, heavy soils on river banks and grey to dark grey, noncalcareous, heavy silty clays in the extensive basins. Noncalcareous Grey Floodplain soil is the major component of general soil types. Acid Sulphate soil also occupies significant part of the area where it is extremely acidic during dry season. In general, most of the topsoils are acidic and subsoils are neutral to mildly alkaline. Soils of Sundarban area are strongly alkaline. General fertility level is high with medium to high organic matter content.

Location: All or most of Barishal, Jhalakati, Pirojpur, Patuakhali, Barguna, Bagerhat, Khulna, Satkhira districts including Khulna and Bagerhat Sundarban Reserved Forests.

AEZ-14: Gopalganj-Khulna Beels

The region occupies extensive low-lying areas between the Ganges River Floodplain and the Ganges Tidal Floodplain. Almost level, low-lying basins occupy most of the region with low ridges along rivers and creeks.

Soils of the area are grey and dark grey acidic heavy clays overlying peat or muck at 25-100 cm. Soft peat and muck occupy perennially wet basin centres. General soil types include mainly Peat and Noncalcareous Dark Grey Floodplain soils. Organic matter content is medium to high. Fertility level is medium.

Location: A number of separate basin areas in Madaripur, Gopalganj, Narail, Jashore, Bagerhat and Khulna districts.

AEZ-15: Arial Beel

This region occupies a low lying basin between the Ganges and Dhaleshwari rivers in the south of former Dhaka district.

The soils of this area are dark grey, acidic heavy clays. Noncalcareous Dark Grey Floodplain soils are the major general soil type. Organic matter content generally exceeds two percent in the top and subsoil. Available moisture holding capacity is inherently low. The general fertility level is medium to high.

Location: Munshigonj and Dhaka districts.

AEZ-16: Middle Meghna River Floodplain

This region occupies abandoned channel of the Brahmaputra River on the border between greater Dhaka and Cumilla districts. This region includes islands-former Brahmaputra chars within the Meghna River as well as adjoining parts of the mainland.

Soils of the area are grey, loamy on the ridges and grey to dark grey clayey in the basins. Grey sands to loamy sands with compact silty topsoil, occupying areas of old Brahmaputra char. Dominant general type is Noncalcareous Grey Floodplain soils. Topsoils are strongly acidic and subsoils slightly acidic to slightly alkaline. General fertility level is medium.

Location: The region between the southern part of Sylhet Basin and the confluence of the Meghna river with the Dhaleshwari and Ganges rivers covering parts of several districts, Kishoreganj, Brahmanbaria, Cumilla, Chandpur, Narsindi and Narayanganj.

AEZ-17: Lower Meghna River Floodplain

This area occupies transitional area between Middle Meghna River Floodplain and the Young Meghna Estuarine Floodplain. The region has slightly irregular relief with little difference in elevation between the ridges and depressions.

Soils of this area are relatively uniform. Silt loams occupy relatively higher areas and silty clay loams the depressions. Noncalcareous Dark Grey Floodplain and Calcareous Grey Floodplain soils are major components of general type. Topsoils are moderately acidic and subsoils neutral in reaction. General fertility level is medium to high with low to medium organic matter status.

Location: Chandpur, Lakshmipur and Noakhali districts.

AEZ-18: Young Meghna Estuarine Floodplain

This region occupies young alluvial land in and adjoining the Meghna estuary. It is almost level with very low ridges and broad depressions. The major soils are grey to olive, deep, calcareous silt loam and silty clay loams and are stratified either throughout or at shallow depth. Calcareous Alluvium and Noncalcareous Grey Floodplain soils are the dominant general type. The soils in the south become saline in dry season. Top soils and subsoils of the area are mildly alkaline. General fertility is medium but low in organic matter.

Location: Chattagram, Feni, Noakhali, Lakshmipur, Bhola, Barishal, Patuakhali and Barguna districts.

AEZ-19: Old Meghna Estuarine Floodplain

This region occupies a large area, mainly low-lying between south of the Surma-Kusiyara Floodplain and northern edge of the Young Meghna Estuarine Floodplain. It comprises smooth, almost level, floodplain ridges and shallow basins.

Silt loam soils predominate on highlands and silty clay to clay in lowlands. Noncalcareous Dark Grey Floodplain soils are the only general type of the area. Organic matter content of the soils are moderate. Moisture holding capacity is medium. Topsoils are moderately acidic, but subsoils neutral in reaction. General fertility level is medium.

Location: Kishoreganj, Habiganj, Brahmanbaria, Cumilla, Chandpur, Feni, Noakhali, Lakshmipur, Narsindi, Narayanganj, Dhaka, Sariatpur, Madaripur, Gopalganj and Barishal districts.

AEZ-20: Eastern Surma-Kusiyara Floodplain

This region occupies the relatively higher parts of Surma-Kusiyara Floodplain formed on sediments of the rivers draining into the Meghna catchments area from the hills. The area is mainly smooth broad ridges and basins.

The soils are grey, heavy silty clay loams on the ridges and clays in the basins. Noncalcareous Grey Floodplain soils are the only general type. Organic matter content of soils is moderate. The reaction of soils ranges from strongly acidic to neutral.

Location: Sylhet, Moulvi Bazar, Sunamganj and Habiganj districts.

AEZ-21: Sylhet Basin

The region occupies the lower western side of Surma-Kusiyara Floodplain. The area is mainly smooth broad basins with narrow ridges of higher land along the rivers.

Soils of the area are grey clays in the wet basins and silty clay loams and clay loam on the higher parts which dry out seasonally. Noncalcareous Grey Floodplain soils and Acid Basin Clays are the major components of the general soil types. The soils have moderate content of organic matter and soil reaction is mainly acidic. Fertility level is medium to high.

Location: Large parts of Sunamganj, Habiganj, Netrokona, Kishoreganj and Brahmanbaria districts.

AEZ-22: Northern and Eastern Piedmont Plains

This is a discontinuous region occurring as a narrow strip of land at the foot of the northern and eastern hills. The area comprises merging alluvial fans which slope gently outward from the foot of the hills into smooth low lying basin.

Grey Piedmont soils and Noncalcareous Grey Floodplain soils are the major general soil types of the area. Soils of the area are loams to clays in texture having slightly acidic to strongly acidic reaction. General fertility level is low to medium.

Location: Sherpur, Netrokona, Sunamganj, Sylhet, Moulvi Bazar, Habiganj, Brahmanbaria and Cumilla districts.

AEZ-23: Chattagram Coastal Plain

This region occupies the plain land in greater Chattagram district and the eastern part of Feni district. It is a compound unit of piedmont, river, tidal and estuarine floodplain landscapes.

Grey silt loams and silty clay loam soils are predominant. Acid Sulphate soils which are potentially extremely acidic occur in mangrove tidal floodplains. Noncalcareous Grey Floodplain soils, Noncalcareous Alluvium and Acid Sulphate soils are the major components of general soil types of the area. General fertility level of soils is medium. Organic matter content is low to moderate.

Location: Feni, Chattagram and Cox's Bazar districts.

AEZ-24: St. Martin's Coral Island

This small but distinctive region occupies the whole of St. Martin's Island in the extreme south of the country. The area has very gently undulating old beach ridges and inter-ridge depressions surrounded by sandy beaches.

The soils are developed entirely on old and young coral beach sands. Calcareous Alluvium is the only general soil type of the area. General fertility level is low with poor moisture holding capacity.

Location: St. Martin's, Island

AEZ-25: Level Barind Tract

This region is developed over Madhupur Clay. The landscape is almost level and locally irregular along river channels. The predominant soils have a grey silty paddled topsoil with plough pan which either directly overlies grey heavy little weathered Madhupur Clay or merges with the porous silt loam or silty clay loam subsoils having strongly acid clay at greater depth. Shallow Grey Terrace soils and Deep Grey Terrace soils are the major components of general soil types of the area. The soils are low in available moisture holding capacity and slightly acidic to acidic in reaction. Organic matter status is very low and most of the available nutrients are limiting.

Location: Dinajpur, Gaibandha, Joypurhat, Bogura, Naogaon, Sirajganj and Natore districts.

AEZ-26: High Barind Tract

It includes the western part of Barind Tract where the underlying Madhupur Clay has been uplifted and cut into by deep valleys.

The soils include paddled silt loam to silty clay loam in the topsoils and porous silt loam with mottled plastic clay at varying depth. Deep Grey Terrace soils and GreyValley soils are the major components of general soil types of the area. General fertility status is low having low status of organic matter.

Location: Rajshahi, Chapinawabgonj and Naogaon districts.

AEZ-27: North Eastern Barind Tract

This region occupies several discontinuous areas on the north-eastern margins of Barind Tract. It stands slightly higher than adjoining floodplain land.

The region has silty or loamy topsoil and clay loams to clay subsoils and grades into strongly mottled clay. The Madhupur Clay underlying this region is deeply weathered. Deep Red Brown Terrace soil and Deep Grey Terrace soils are the major components of general soil types of the area. The soils are strongly acidic in reaction. Organic matter of the soils is low. General fertility level is poor.

Location: Dinajpur, Rangpur, Gaibandha, Joypurhat and Bogura districts.

AEZ-28: Madhupur Tract

This region of complex relief and soils developed over the Madhupur Clay. The landscape comprises level upland, closely or broadly dissected terrace associated with either shallow or broad, deep valleys.

Eleven general soil types exist in the area; of which, Deep Red Brown Terrace, Shallow Red Brown Terrace soils and Acid Basin Clays are the major ones. The soils on the terrace are better drained, friable clay loams to clays overlying friable clay substratum at varying depth. Soils in the valleys are dark grey heavy clays. They are strongly acidic in reaction with low status of organic matter, low moisture holding capacity and low fertility level.

Location: Dhaka, Gazipur, Narsindi, Narayanganj, Tangail, Mymensingh and Kishoreganj.

AEZ-29: Northern and Eastern Hills

This region includes the country's hill areas. Relief is complex. Hills have been dissected to different degrees over different rocks. In general, slopes are very steep and few low hills have flat summits.

The major hill soils are yellow-brown to strong brown permeable friable loamy, very strongly acidic and low in moisture holding capacity. However, soil patterns generally are complex due to local differences in sand, silt and clay contents of the underlying sedimentary rocks and in the amount of erosion that has occurred. BrownHill soils are the predominant general soil type of the area. Organic matter content and general fertility level is low.

Location: Mainly in Khagrachhari, Chattagram Hill Tracts, Bandarban, Chattagram, Cox's Bazar, Habiganj and Moulvi Bazar districts, small areas along the northern border of Sherpur, Mymensingh, Sunamganj and Sylhet districts in central and south eastern Sylhet and in the east of Brahmanbaria, Cumilla and Feni districts.

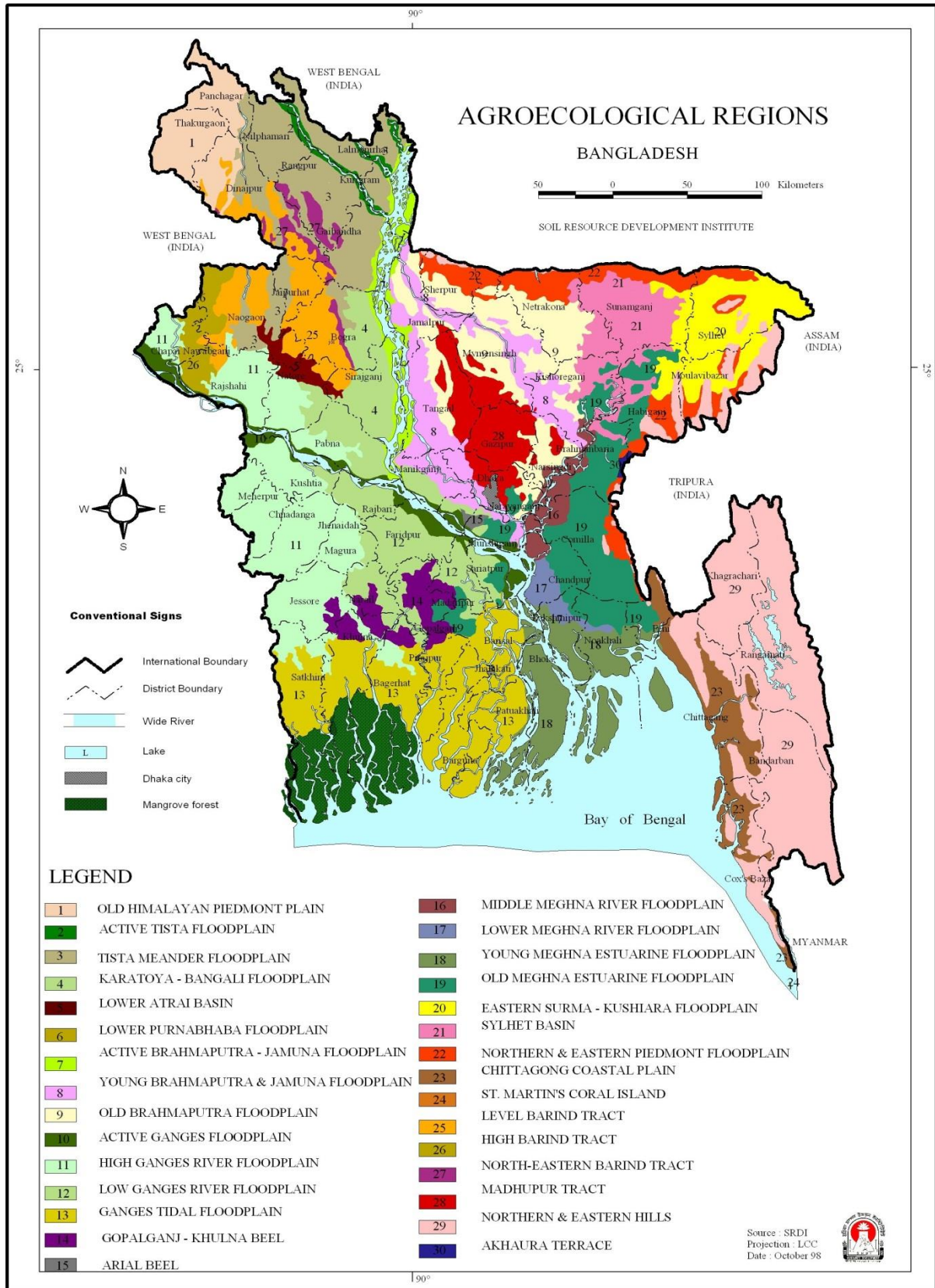
AEZ-30: Akhaura Terrace

This small region lies on the eastern border of Brahmanbaria and southwest corner of Habiganj districts. In appearance, the region resembles Madhupur Tract with level upland dissected by mainly deep broad valleys.

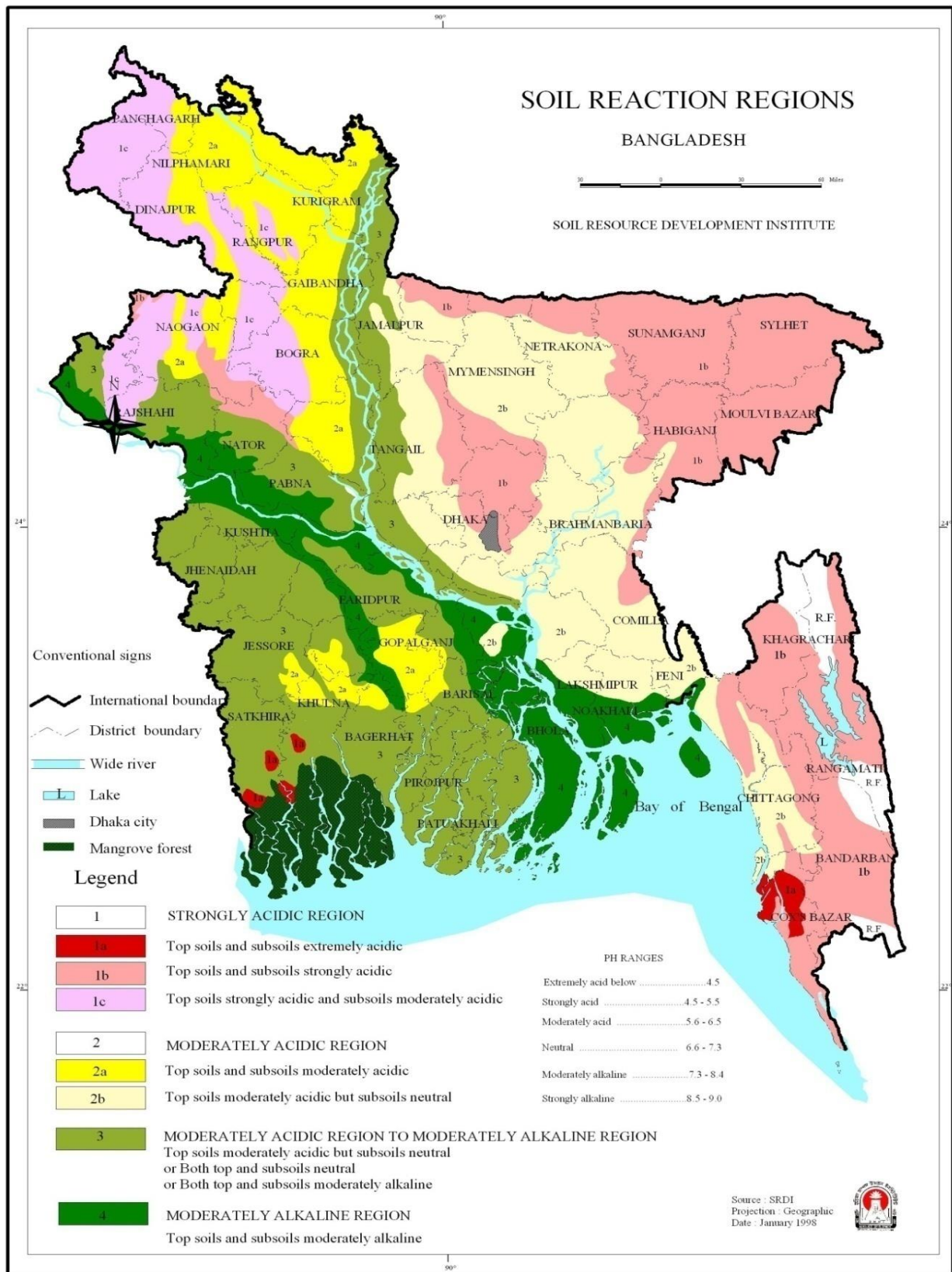
The main soils on the upland have strong brown clay which grades into red mottled clay substratum. The valley soils range from silty clay loams to clays. Deep Red Brown Terrace soil, Grey Piedmont soils and Acid Basin Clays are the major components of general soil types of the area. The general fertility including organic matter status is low. The soils are strongly acidic in reaction.

Location: Brahmanbaria district and minor area in Habiganj district.

All the physiographic units and agro-ecological zones are displayed separately on two maps (Map-1 and Map-2).



Map-1



Map-2

1.5 Land Levels in Relation to Flooding

The distribution of land levels in relation to seasonal flooding is shown in Map-3. The information has been provided in terms of depth of flooding phases. The terms used have the following meanings:

| | |
|----------------------|---|
| Highland (H) | : Land which is above normal flood-level. |
| Medium Highland (MH) | : Land which is normally flooded about 90 cm deep during the flood season. |
| Medium Lowland (ML) | : Land which is normally flooded between 90 cm. and 180 cm. deep during the flood season. |
| Lowland (L) | : Land which is normally flooded between 180 and 300 cm deep during the flood season. |
| Very Lowland (VL) | : Land which is normally flooded deeper than 300 cm during the flood season. |

An additional class, Bottomland, is recognized for depression sites in any land level class which remains wet throughout the year. The Medium Highland land type has been divided into two subclasses: MH-1, normally flooded upto about 30 cm deep; and MH-2, normally flooded between 30 -90 cm deep. Neither these subclasses nor Bottomland are shown separately in the map.

It is important to realize that the depth limits between the depth of flooding classes are not as rigid as the definitions might suggest. Flood-levels in an area may, in fact, vary by as much as a metre or more over different years. They may also reach their peak levels for only a few days at a time during a particular year. They may also reach their peak levels for only a few days at a time during a particular year. What these classes indicate is the level of flooding which farmers expect when they decide which crops to grow in the kharif season on their different kinds of land, based on their long experience of cultivation on particular sites:

- Highland may be suitable for kharif or perennial dry land crops if the soils are permeable. Impermeable soils - or soils which can be made impermeable by puddling - may be suitable for transplanted Aus and/or Aman paddy if bunds are made to retain rainwater on fields.
- Medium Highland is suitable for crops which can tolerate shallow flooding, such as broadcast or transplanted Aus paddy, jute and transplanted Aman paddy. Early kharif dry land crops which mature before flooding starts can be grown on permeable soils, and late kharif and early rabi dry land crops on soils which drain in September-October.
- Medium Lowland is flooded too deeply for transplanted Aus or transplanted Aman paddy to be grown safely. Mixed broadcast Aus and deepwater Aman is a common practice; or long Aman seedlings may be transplanted if floodwater recedes early enough. Dry land rabi crops are widely grown on soils which drain in October or November.
- Lowland is flooded too deeply for broadcast Aus or transplanted Aman to be grown. Deepwater Aman is typically grown on such land (although the cultivation of irrigated Boro paddy on such land in the dry season now precludes the cultivation of deepwater Aman over considerable areas of lowland). Dry land rabi crops can only be grown if floodwater recedes before December.

- Very Lowland generally is too deeply flooded for even deepwater Aman to be grown (this is not necessary because of the depth of flooding but because of such associated characteristics as early flooding, rapid flooding or wave action on large open bodies of water, as in the Sylhet Basin). Where cultivated, very Lowland is generally used for irrigated Boro paddy, either HYV or local varieties.
- Bottomland stays too wet for paddy to be sown broadcast. The traditional crop on such land is local Boro paddy, either not irrigated or irrigated by traditional low-lift irrigation devices. In a few other areas where flooding normally does not exceed about 1.5 m deep very long Aman paddy seedlings are transplanted early in the monsoon season.

The above flood-depth classes are shown on the map as subdivisions of the soil units. As with the soil units themselves, it must be realized that the information given on flooding characteristics is highly generalized. It is to be noted that several flood-depth classes can occur within a single village in floodplain physiographic units. But the map shows either the most extensive class (or classes) occurring in the soil unit (e.g., Highland or Highland and Medium Highland) or the range of classes which cover important areas within the unit if more than two classes occur (e.g., Medium Lowland to Very Lowland). Where two classes are named, the more extensive one is named first. Where a range of classes is indicated, they are referred in sequence from highest to lowest position in the landscape, regardless of their relative extents.

Inundation Land Types

- | | | |
|---------------------------------|---------------------------------------|-------------------------------|
| 1. Mainly Highland | 2. Highland to Medium Lowland | 3. Mainly Medium Highland |
| 4. Medium Highland and Highland | 5. Medium Highland and Medium Lowland | 6. Medium Highland to Lowland |
| 7. Medium Lowland and Lowland | 8. Lowland and Very Lowland | |

1.6 Soils

Results of reconnaissance soil surveys conducted in the recent past have enabled scientists to divide the country into 19 soil type units (The Soils of East Pakistan, 1969: H. Brammer). These units along with their soil characteristics and places of occurrence are indicated in the Table below:

| Sl. No. | Soil type unit | Characteristics | Places of occurrence (Upazila or parts thereof) |
|---------|--------------------------|--|--|
| 1. | Non-calcareous Alluvium. | Recent Tista, Brahmaputra and Jamuna alluvium. Mainly unstable char land. | Mymensingh: Nagarpur, Tangail, Kalihati, Gopalpur, Sarishabari, Madargonj, Melandah, Islampur and Dewangonj. Rangpur: Raumari, Nageswari, Bhurungamari, Kurigram, Ulipur, Chilmari, Gaibandah and Phulchari. Bogura: Saria Kandi and Dhunot. Pabna: Kazipur, Sirajgonj, Kamarkhonda, Belkuchi, Chauhali, Shahzadpur and Bera. |
| 2. | Calcareous Alluvium. | Recent Ganges and lower Meghna alluvium. Part unstable charland. Part saline in the Meghna estuary. | Faridpur: Char Bhadrashan and Sadarpur. Noakhali: Sudharam, Hatiya, Ramgati and Sonagazi. Chattagram: Sandwip |
| 3. | Acid Sulphate Soils. | Sundarban (mangrove swamp) soils with extremely high acidity (potential or actual) tidally flooded with blackish or saline water for part or all the year. | Khulna: Dacope and Sarankhola. |
| 4. | Peat. | Permanently wet basin peat and muck, part with alluvial topsoil. | Faridpur: Mukusudpur, Gopalganj, Kotalipara, Kasiani, Rajoir and Madaripur. Sylhet: Daulatpur, Fultala, Terokheda, Dumuria and Mollahat. Bakerganj: Nazirpur. Jashore: Abhoynagar, Salika and Kalia. |
| 5. | Grey Floodplain Soils. | Grey, finely mottled brown, seasonally flooded soils with seasonally acid top-soil and near neutral subsoils. | Dhaka: Keraniganj, Chapinawabgonj, Kaliganj, Dhamrai, Munshiganj, Gazaria, Manikganj, Saturia, Singair, Daulatpur, Gheor, Narayangonj, Futullah and Raipura. Mymensingh: Sarishabari, Madargonj, Tangail, Kalihati and Nagarpur. Cumilla: Homna, Chandpur, Matlabbar and Bancharampur. |

| Sl. No. | Soil type unit | Characteristics | Places of occurrence (Upazila or parts thereof) |
|---------|--|--|---|
| 6. | Grey Floodplain Soils and Non-Calcareous brown floodplain soils. | Seasonally wet or shallowly flooded Grey Floodplain soils on lower ridges and in depressions with moderately well-drained, rather acid, brown loams on higher ridges. | Mymensingh: Kotwali, Islampur, Ishwargonj, Gouripur and Jamalpur. Dinajpur: Chirirbandar, Fulbari and Khansama. Rangpur: Nilphamari, Saidpur, Dimla, Domar, Jhaldaka, Kishoregonj, Gangachara, Mithapukur, Badarganj, Kaliganj, Hatibanda, Patgram, Palasbari and Sundargonj. Bogura: Sherpur. |
| 7. | Mixed grey, Dark grey and Brown Floodplain soils. | Tista floodplain soils, Noncalcareous brown floodplain soils on higher ridges; seasonally wet or flooded mainly silty, mixed Grey Floodplain soils and Non-Calcareous Dark Grey Floodplain soils on lower ridges and in depressions. | Rangpur: Bhurungamari, Lalmonirhat and Fulbari. |
| 8. | Grey Floodplain soils and Non-calcareous Dark grey floodplain soils. | Seasonally wet or shallowly flooded Grey Floodplain soils, mainly on ridges, and seasonally shallowly or deeply flooded Non-calcareous Dark Grey Floodplain Soils, mainly in basis. | Dhaka: Gazaria, Arai hazar and Narsingdi. Kishoregonj: Hossainpur, Mohanganj, Barhatta and Purbadhala. Mymensingh: Nandail, Phulpur, Jamalpur, Sherpur, Nakla and Melandah. Noakhali: Companyganj, Lakshmpur, Raipur, Begumganj, Senbag and Feni. Cumilla: Muradnagar, Burichang, Chauddagam, Laksam, Barura, Faridganj, Hajigonj and Nabinagar. |
| 9. | Grey Floodplain Soils and Acid basin clays. | This occupies the eastern Surma-Kusiyara Floodplain in Sylhet and the Cumilla basin. | Kishoregonj: Bhairab Cumilla: Kotwali and Burichang. Sylhet: Balaganj, Biswanath; Fenchuganj, Zakiganj, Beanibazar, Habiganj, Chhatak, Jagannathpur, Moulvibazar and Rajanagar. |
| 10. | Grey Piedmont Soils. | Grey mottled red or brown, strongly acid, loams to clays on seasonally wet or flooded piedmont plains adjoining the eastern hills. | Chattagram: Kotwali, Doublemoorings, Mirsarai, Sitakunda, Fatikchari, Raojan, Rangunia, Boalkhali, Patiya, Satkania, Chakaria, Kutubdia and Ramu. Chattagram Hill Tracts: Lama. Noakhali: Chhagalnaiya. Cumilla: Kasba and Chauddagam. Sylhet: Chunarughat, Maulvibazar, Kulaura, Kamalgonj and Barlekha. |
| 11. | Acid basin clays. | Strongly acid heavy clays, part permanently wet. | Dhaka: Dohar and Serajdikhan. Kishoregonj: Astagram, Nikli, Itna, Khaliajuri, Madan, Kalmakanda and Durgapur. Cumilla: Nasirnagar. Sylhet: Nabiganj, Lakhai, Azmiriganj, Sunamganj, Tahirpur, Derai, Sulla and Jamalganj. Rajshahi: Naogaon, Atrai, Raninagar and Singra. Sirajgonj: Tarash. |

| | | | |
|-----|--|--|---|
| 12. | Non-Calcareous Dark grey Floodplain soils. | Dark grey, finely mottled brown, and brown soils with dark grey flood coatings, with seasonally acid top soils and near-neutral sub-soils. Mainly seasonally deeply flooded soils of the old Brahmaputra-Karatoya-Bangali (Part) and old Meghna estuarine floodplains. | <p>Dhaka: Tejgaon, Lohajong, Tongibari, Araihaazar, Rupaganj and Sonargaon.</p> <p>Kishoregonj: Kotwali, Pakundia, Karimgonj, Tarail, Bajitpur, Kuliarchar, Kathiadi, Netrakona, Atpara and Kendua.</p> <p>Mymensingh: Muktagacha, Fulbaria, Trisal, Sarisabari, Basail, Ghatail and Kalihati.</p> <p>Faridpur: Bhedarganj, Naria, Madripur and Palong.</p> <p>Noakhali: Ramganj.</p> <p>Cumilla: Chandina, Debidwar, Daudkandi, Kachua, Brahmanbaria, Sarail, Nasirnagar, Nabinagar and Bancharampur.</p> |
| 13. | Calcareous dark grey floodplain soils and calcareous brown floodplain soils. | Mainly dark grey or brown clays with dark grey flood coatings, some calcareous throughout some with seasonally acid top soils and calcareous substratum within 4 feet. Brown calcareous loamy soils on highest ridges and near river-banks. | <p>Dhaka: Srinagar, Manikganj, Harirampur and Shivalaya.</p> <p>Mymensingh: Kotwali.</p> <p>Faridpur: Bhanga, Nagarkanda, Baliakandi, Muksudpur, Kotalipara, Kasiani, Kalkini, Goshairhat, Janjira and Shibchar.</p> <p>Rajshahi: Boalia, Paba, Puthia, Charchat, Bholahat, Shibganj, Gamustapur, Natore, Bagatipara, Lalpur, Baraigram and Gurudasapur.</p> <p>Pabna: Kotwali, Atgharia, Ishurdi, Chatmohar, Faridpur, Santhia, Bera and Sujaganar.</p> |
| 14. | Calcareous dark grey floodplain soils with lime kankar. | Mainly leached calcareous dark grey floodplain soils about half with a hard line kankar layer 2-6 feet deep. | <p>Rajshahi: Bagmara, Durgapur.</p> |
| 15. | Non-calcareous brown floodplain soils and grey floodplain soils. | Brown soils are the dominant soils in the landscape and the grey soils are subordinate. | <p>Mymensingh: Phulpur, Jamalpur, Madargonj and Dewanganj.</p> <p>Dinajpur: Birganj, Kaharole, Birol, Bochaganj, Thakurgaon, Baliadangi, Ranisankail, Haripur, Pirganj, Debiganj and Boda.</p> |
| 16. | Black Terai soils. | Seasonally wet, dark coloured rather acid, loamy soils on ridges, level areas and in depressions. | <p>Dinajpur: Panc hagarh, Atwari and Tetulia.</p> |

| Sl. No. | Soil type unit | Characteristics | Places of occurrence (Upazila or parts thereof) |
|---------|--------------------------|---|---|
| 17. | Brown Hill soils. | Brown, very strongly acid, mainly loamy soils. | Kishoreganj: Dinajpur. Mymensingh: Haluaghat, Sribordi and Nalitabari. Chattagram: Panchlaish, Hathazari, Mirsarai, Fatikchari, Rangunia, Anowara, Banskhal, Cox's Bazar, Ramu, Moheshkahli, Teknaf and Ukhiya, all thanas of Chattagram Hill Tracts . Noakhali: Chagalnaiya and Parsuram. Cumilla: Kotwali and Chauddagam. Sylhet: Kotwali, Gowainghat, Golapgonj, Jaintapur and Kanaighat. |
| 18. | Red-brown Terrace soils. | Well to moderately well-drained, red and brown, strongly acid, clay loams and clays, part over compact Modhupur clay at 1-3 feet, part over deeply mottled clay substratum. | Dhaka: Sripur, Kapasia, Kaligonj, Gazipur Sadar, Savar, Kaliakhair, Rupgonj, Shibpur and Monohardi. Mymensingh: Fulbaria, Trisal and Ghatail. Cumilla: Kasba. Rajshahi: Nowabgonj. Dinajpur: Chapinawabgonj, Gharaghat. Rangpur: Pirganj, Gobindaganj and Sadullapur. |
| 19. | Grey Terrace soils. | Poorly drained, grey, mottled, acid silty soils over a grey, mottled clay substratum. | Dhaka: Gazipur Sadar. Kishoreganj: Durgapur. Mymensingh: Haluaghat, Sribordi and Nalitabari. Rajshahi: Tanore, Godagari, Nowabganj, Bholahat, Nachole, Shibganj, Porsha, Badalgachi, Niamatpur, Mohadevpur, Raninagar and Dhamoirhat. Dinajpur: Kotwali, Parbatipur, Phulbari and Hakimpur. Rangpur: Mithapukur, Gobindaganj, Sadullapur . Bogura: Panchbibi, Khetlal, Adamdigi, Dubchanchia, Kahalu, Kotwali, Shibganj and Nandigram. Sirajgonj: Tarash. |

Source: Soil Resource Development Institute.

1.7 Crop Seasons and Seed Requirements

The country grows a wide variety of crops which are broadly classified, according to seasons in which they are grown, into two groups:

(a) Kharif crops

Kharif crops are grown in the spring or summer season and harvested in late summer or in early winter.

(b) Rabi crops

Rabi crops are sown in winter and harvested in the spring or early summer.

Time of sowing, transplanting, time of harvest and per acre seed requirement of different crops are given in the next page.

1.8 Crop Calendar of Bangladesh

| Crop | Time of Sowing/ Transplanting | Time of Harvest | Per Acre Seed Requirement |
|---------------------------|--|---|--|
| 1 | 2 | 3 | 4 |
| 1. Aus paddy: | | | |
| (a) Local Broadcast | Mid March to Mid April | Mid July to Early August | 28-37 kg in case of broadcasting: 14-19 kg in case of line sowing |
| (b) HYV Transplant | Mid March to Mid April | July to August | 11-14 kg |
| (c) HYV Broadcast | Mid March to Mid April | Late July to August | 8-9 kg |
| 2. Aman paddy: | | | |
| (a) Local Transplant | End June to Early September | December to early January | 9-11 kg |
| (b) Local Broadcast | Mid March to Mid April | Mid November to Mid December | 33-37 kg |
| (c) HYV Transplant | Late June to Mid August | December to early January | 8-9 kg |
| 3. Boro Paddy: | | | |
| (a) Local | Mid November to Mid January | April to May | 8-11 kg |
| (b) HYV | December to Mid February | Mid April to June | 8-11 kg |
| (c) Hybrid | December to Mid February | Mid April to June | 8-11 kg |
| 4. Wheat : | November to December | March to Mid April | (a) 28-33 kg if sown without irrigation. (b) 33-37 kg if sown with 1-2 times irrigation. (c) 37-47 kg if sown with 4-5 times irrigation. |
| 5. Maize: (Rabi) | Mid October to Late December | Early April to End May | 7-9 kg |
| 6. Jowar | Mid April to June | Mid August to Mid October | 7-9 kg |
| 7. Kaon | (a) November to December, in case of low land. Mid March to Mid May, in case of hilly land | Mid March to Mid June Mid June to Mid August | 5-6 kg |
| 8. Cheena | November to Mid December | Mid February to Mid April | 5-6 kg |
| 9. Barley: | Mid October to Mid December | Mid February to Mid April | 23-28 kg |
| 10. Potato : | Mid September to November | Mid January to March | 4-6 Ql tuber |
| 11. Sweet Potato | Mid September to Mid December | Mid February to Mid April | 1200-1400 cuttings |
| 12. Jute | | | |
| (a) White (Capsularis) | Early March to Mid April | July to August | 4-5 kg |
| (b) Tossa (Olitorius) | Mid April to Early May | August to September | 4-5 kg |
| 13. Sun hemp | | | |
| (a) Kharif | Mid March to Mid June | Mid July to Mid October | 3-4 kg |
| (b) Rabi | Mid September to Mid November | Mid February to Mid April | 3-4 kg |
| 14. Cotton | | | |
| (a) Kharif | Mid April to Mid June | Mid October to Mid December | 4-5 kg |
| (b) Rabi | Mid August to Mid October | Mid February to Mid April | 7-8 kg |
| 15. Rape Seed and Mustard | Mid October to Mid November | Late January to Mid February | 3-4 kg |

| Crop | Time of Sowing/ Transplanting | Time of Harvest | Per Acre Seed Requirement |
|---------------------------------|--|-----------------------------------|------------------------------|
| 1 | 2 | 3 | 4 |
| 16. Groundnut: | | | |
| (a) Kharif | Mid June to Mid July | Late October to Mid November | 37 kg |
| (b) Rabi | Mid November to Late December | Late April to Mid June | 37 kg |
| 17. Teel : | | | |
| (a) Kharif | Early February to Mid March | Early May to Mid June | 3-4 kg |
| (b)Rabi | Beginning September to Late October | December | 3-4 kg |
| 18. Linseed : | Mid October to Mid December | Mid March to Mid May | 4-5 kg |
| 19. Sunflower | Mid November to Mid December | Late February to Mid March | 7 kg |
| 20. Arhar : (Pigeon pea) | Mid April to Mid June | Mid January to Mid March | 6-8 kg |
| 21. Mashkalai : (Black Gram) | Mid August to Mid September | Last three week of November | 8-9 kg |
| 22. Soyabean: | | | |
| (a) Kharif | Beginning June to Late July | Late September to Mid November | 10 kg |
| (b) Rabi | Last week of December | Mid April to Early May | 10 kg |
| 23. Barbati : | (a) Mid September to Mid January | Mid December to Mid April | 11-14 kg |
| | (b) Mid January to Mid June | | |
| 24. Mung bean | Mid August to Mid September | Mid November to Mid December | 8-10 kg |
| 25. Masur : (Lentil) | Mid October to Mid November | Early February to Early March | 11-14 kg |
| 26. Khashari : | Mid October to Mid December | Mid February to Mid April | 9-11 kg |
| 27. Chickpea (Chola) | Mid October to Late November | Early March to Early April | 14-17 kg |
| 28. Motor (Field Pea) : | Mid October to Late November | Early March to Early April | 9-14 kg |

| Crop | Time of Sowing/ Transplanting | Time of Harvest | Per Acre Seed Requirement |
|-------------------------------|--|--------------------------------------|--|
| 1 | 2 | 3 | 4 |
| 29. Ginger : | Mid March to Mid May | Mid December to Mid March | 8-11 kg |
| 30. Turmeric : | Mid April to Mid June | Mid December to Mid March | 8-11 kg |
| 31. Onion : | Beginning October to Early December | Late April to Mid June | 2-3 kg in case of seeds 2-3 Ql. in case of bulb |
| 32. Garlic : | Mid October to Mid December | Mid February to Mid March | 0.37 Ql. |
| 33. Coriander seed : | October to December | Mid February to Mid March | 6-8 kg |
| 34. Chilies: | | | |
| (a) Kharif | Mid April to Mid July | 3-4 months after sowing | 1 kg in case of seeds |
| (b) Rabi | Mid November to Mid January | 3-4 months after sowing | Seedlings raised from approximately 100 grams seeds |
| 35. Sugarcane : | Early Mid October to Mid December | Mid October to Mid April | 19 Ql cuttings |
| | Late Mid January to Mid March | Mid October to Mid April | 22 Ql cuttings |
| 36. Tobacco : | Mid October to Mid December | Mid February to Mid April | 23-35 grams |
| 37. Cauliflower : | Late October to Mid November | Early January to Early March | (a) <u>Seeds:</u> 105-117 gram (b) <u>Seedlings:</u> 8-10 thousand |
| 38. Cabbage : | Late October to Mid November | Early January to Early March | (a) <u>Seeds:</u> 105-117 gram (b) <u>Seedlings:</u> 6-8 thousand |
| 39. Oal Kapi : (Knol Khol) | Mid September to third week of December | December to Mid February | (a) <u>Seeds:</u> 220-350 grams (b) <u>Seedlings:</u> 25-30 thousand |
| 40. Chinese Cabbage | Mid September to Early November | Late January to Mid March | Seeds: 150 grams |
| 41. Tomato : | Mid August to Late November | Beginning December to Mid January | (a) Seeds: 50-70 grams (b) Seedlings: 6-8 thousand |

| Crop | Time of Sowing/ Transplanting | Time of Harvest | Per Acre Seed Requirement |
|----------------------------------|----------------------------------|----------------------------------|---|
| 1 | 2 | 3 | 4 |
| 42. Radish : | Mid August to Early October | Early January to Mid February | 3-4 kg |
| 43. Carrot : | September to Mid December | December to January | 1050 grams |
| 44. Shalgam : (Turnip) | September to Mid December | Mid November to Mid February | 525 grams |
| 45. Beet : | Mid September to Mid December | Mid December to Mid April | 3-4 kg |
| 46. Lettuce : | Mid October to Mid December | Mid December to Mid February | (a) Seeds: 70 grams |
| 47. Brinjal : | October to Mid November | Late November to Mid April | (a)Seeds: 75 grams (b) Seedlings: 6-8 thousand |
| 48. Palongsak : (Spinach) | September to Mid November | 1-4 months after sowing | 9 kg |
| 49. Lalsak : | Throughout the year | Throughout the year | 400 grams |
| Kangkong (Kachusak) | Mid March to Early August | EarlySeptember to Early November | not available |
| 50. Green peas : | Late half of November | Late February to Mid April | 14-15 kg |
| 51. Water gourd : | Mid July to Early November | Early January to Early March | 250 grams |
| 52. Uchcheya : (Bitter gourd) | Mid February to Early June | Mid June to Mid October | 800 grams |
| 53. Kakor : | Mid December to Mid March | May to July | 50 grams |
| 54. Beans : | Late June to Early September | Late November to Mid April | 800 grams |
| 55. Cucumber : | Mid September to Mid October | Mid January to Mid June | 150 grams |
| 56. Lady's finger : | Mid April to Mid June | June to Mid September | 2-3 kg |
| 57. Patal : | Mid August to Mid October | Mid January to March | 1-2 thousand cuttings |
| 58. Karala : | Mid April to Mid June | Mid June to Mid August | 800 grams |
| 59. Chichinga : (Snake Gourd) | Mid February to End April | July to September | 800 grams |

| Crop | Time of Sowing/ Transplanting | Time of Harvest | Per Acre Seed Requirement |
|-----------------------------------|--|-------------------------------|----------------------------------|
| 1 | 2 | 3 | 4 |
| 60. Kakrol : | Mid April to Mid June | Mid July to Mid September | 400 grams |
| 61. Yard long bean: | Mid October to End November | Early January to Mid April | 4 kg |
| 62. Jhinga : (Ribbed Gourd) | Mid April to Mid July | Mid June to Mid August | 1-2 kg |
| 63. Puisak : (Indian spinach) | Mid March to Early June | Late August to Mid November | 200 grams |
| 64. Chal Kumra : (White Gourd) | Mid March to Mid June | Mid July to Mid October | 90 grams |
| 65. Sweet Gourd: | Second half of November | Early April to Mid June | 200 grams |
| 66. Mukhi Kachu : (Taro) | Mid April to Mid June | Mid September to Mid February | 2-3 Ql |
| 67. Danta : (Amaranth) | Mid February to End June | Late August to Mid November | 350 grams |
| 68. Water Melon : | Mid October to Mid January | Mid February to Mid June | 350 grams |
| 69. Melon : | Mid October to Mid January | Mid February to Mid June | 350 grams |
| 70. Kharmuj : (Musk Melon) | Mid October to Mid January | Mid February to Mid June | 350 grams |
| 71. Pineapple : | a) Mid March to Mid May | May to July | 10-14 thousand saplings |
| | b) Mid September to Mid November | May to July | 10-14 thousand saplings |
| 72. Banana : | a) Mid January to Mid March | December to February | 700-1700 suckers |
| | b) Mid September to Mid November | December to February | 700-1700 suckers |
| 73. Papaya : | Mid June to End August | Early July to End August | 150 grams |
| 74. Litchi : | (a) Mid April to Mid June. | Mid April to Mid June | 48 Saplings |
| | (b) Mid September to Mid November | Mid April to Mid June | 28 Saplings |
| 75. Mango : | a) Mid April to Mid June | Mid April to Mid June | 28 Saplings |
| | b) Mid September to Mid November | Mid April to Mid June | |

| Crop | Time of Sowing/ Transplanting | Time of Harvest | Per Acre Seed Requirement |
|----------------------------------|--|--|----------------------------------|
| 1 | 2 | 3 | 4 |
| 76. Jackfruit : | a) Mid April to Mid June | Mid April to Mid July | 28 Saplings |
| | b) Mid September to Mid November | Mid April to Mid July | 28 Saplings |
| 77. Safeda : (Sapota) | Mid April to Mid July | (a) Mid January to Mid March | 48 Saplings |
| | | (b) Mid May to Mid July | |
| 78. Pameho : | a) Mid April to Mid July | Mid May t to Mid June | 108 Saplings |
| | b) Mid September to Mid November | Mid May t to Mid June | |
| 79. Guava : | Mid April to Mid July | Throughout the year | 134 Saplings |
| | | <u>Peak season:</u> June to September | |
| 80. Lime and Lemon : | Mid April to Mid July | Throughout the year | |
| | | <u>Peak season:</u> June to September | 302 Saplings |
| 81. Date Palm : | Mid April to Mid July | Mid February to Mid March | 64-78 Seedlings |
| 82. Dalim : (Pomegranate) | (a) Mid April to Mid July | Through out the year | 193 Sapling |
| | (b) Mid September to Mid November | | |
| 83. Ber : | (a) Mid April to Mid July | February to March | 69 Sapling |
| | (b) Mid September to Mid November | | |
| 84. Sharifa : (Custard Apple) | Mid September to Mid November | After 7 years fruiting round the year | 64-78 Seedlings |
| 85. Coconut : | May to Mid July | -do- | 64-74 Seedlings |
| 86. Betelnut : | Mid. October to Mid December | Mid October to Mid December | 1200-1400 Seedlings |

CROPPING CALENDAR OF BANGLADESH

| CROP | ১ম | ২য় | ৩য় | ৪য় | ৫য় | ৬য় | ৭য় | ৮য় | ৯য় | ১০ | ১১ | ১২ |
|-------------------------|-----|-----|-----|-----|-----|-----|-----|-----|-----|-----|-----|-----|
| | Jan | Feb | Mar | Apr | May | Jun | Jul | Aug | Sep | Oct | Nov | Dec |
| CEREALS | | | | | | | | | | | | |
| Aus(Local: Broadcast) | | | | | | | | | | | | |
| Aus(HYV: Transplant) | | | | | | | | | | | | |
| Aus(HYV: Broadcast) | | | | | | | | | | | | |
| Aman(Local: Broadcast) | | | | | | | | | | | | |
| Aman(Local: Transplant) | | | | | | | | | | | | |
| Aman(HYV: Transplant) | | | | | | | | | | | | |
| Boro(Local: Transplant) | | | | | | | | | | | | |
| Boro(HYV: Transplant) | | | | | | | | | | | | |
| Wheat | | | | | | | | | | | | |
| Maize | | | | | | | | | | | | |
| TUBERS | | | | | | | | | | | | |
| Potato | | | | | | | | | | | | |
| PULSES | | | | | | | | | | | | |
| Lentil | | | | | | | | | | | | |
| Chickpea | | | | | | | | | | | | |
| Mungbean | | | | | | | | | | | | |
| Blackgram | | | | | | | | | | | | |
| OILSEEDS | | | | | | | | | | | | |
| Soyabean (Rabi) | | | | | | | | | | | | |
| Soyabean (Kharif) | | | | | | | | | | | | |
| Mustard/Rape | | | | | | | | | | | | |
| Groundnut (Rabi) | | | | | | | | | | | | |
| Groundnut (Kharif) | | | | | | | | | | | | |
| Sesame/Til (Kharif) | | | | | | | | | | | | |
| Sesame/Til (Rabi) | | | | | | | | | | | | |
| Sunflower | | | | | | | | | | | | |
| VEGETABLES | | | | | | | | | | | | |
| Bottle Gourd | | | | | | | | | | | | |
| Bitter Gourd | | | | | | | | | | | | |
| Cucumber | | | | | | | | | | | | |
| Snake Gourd | | | | | | | | | | | | |
| Sweet Gourd | | | | | | | | | | | | |
| Cauliflower | | | | | | | | | | | | |
| Chinese Cabbage | | | | | | | | | | | | |
| Radish | | | | | | | | | | | | |
| Indian Spinach/Ful Sak | | | | | | | | | | | | |
| Leaf amaranth/g. Sak | | | | | | | | | | | | |
| Stem amaranth/Danta Sak | | | | | | | | | | | | |
| Kang Kong/Kolmi Sak | | | | | | | | | | | | |
| Egg Plant/Bhujal | | | | | | | | | | | | |
| Tomato | | | | | | | | | | | | |
| Green Peas | | | | | | | | | | | | |
| Hyacinth Bean | | | | | | | | | | | | |
| Yard long bean | | | | | | | | | | | | |
| Okra | | | | | | | | | | | | |
| Onion | | | | | | | | | | | | |
| Spinach | | | | | | | | | | | | |
| FRUITS | | | | | | | | | | | | |
| Papaya | | | | | | | | | | | | |
| FIBRE | | | | | | | | | | | | |
| Jute | | | | | | | | | | | | |

Explanatory key:

Rice Growing Seasons: Aus, Aman, Boro

Shade Indicates Seed Bed

HYV High Yielding Variety

Prepared by: NDB

1.9 Physiography of Bangladesh

Bangladesh forms the largest delta in the world and is situated between $88^{\circ}10'$ and $92^{\circ}41'$ East longitudes and between $20^{\circ}34'$ and $26^{\circ}38'$ North latitudes. The great delta is flat throughout and stretches from near the foot-hills of the Himalay an Mountains in the north to the Bay of Bengal in the south.

The vast plain is washed by mighty rivers-the Meghna, the Padma, the Jamuna and the Karnafuli and their numerous tributaries. Tropical monsoon rains drench the land and the rivers. Onrush of rain waters in summer overflows their banks flooding low and outlying areas every year.

The monotony of flatness has been relieved inland by two elevated tracts-the Modhupur and the Barind tracts, and on the north-east and south-east by rows of hilly forests. The great plain lies almost at sea level along the southern coast and rises gradually towards north. The maximum elevation above the mean sea level is 4034 feet at Keocradang Hill in Rangamati Hill district. The topography, however, variable and can be divided into the following five classes.

1. High Land

The area is relatively high and cannot hold waters during monsoon. Some waters are retained by raising "bandhs" around fields. The area spreads over Modhupur Garh in Tangail and Mymensingh district, Bhaoal's Garh in Gazipur and Dhaka district, Barind tract in Rajshahi Division, Lalmai area in Cumilla and "Tilla" areas in Sylhet, Moulvi Bazar and Habiganj district.

2. Medium Highland

The land which is normally flooded up to about 90 cm. depth during the rainy season for more than two weeks continuously. The area spreads over Barishal division, major parts of Khulna division, northern part of Rajshahi division and parts of Gazipur, Narsindi, Noakhali, Feni, Lakshmipur, Cumilla and Habiganj district.

3. Medium Lowland and Low Land

Medium Lowland is normally flooded between 90cm. and 180 cm. depths and low land is normally flood between 180cm. and 275 cm. depth during the monsoon season. The area spreads over major parts of Cumilla, Brahmanbaria, Chandpur, Gopalganj district and parts of Laksmipur, Noakhali, Serajganj, Natore and Naogaon district, northern parts of Khulna and Bagherhat district, minor of Jashore, Kishorganj and Habiganj district.

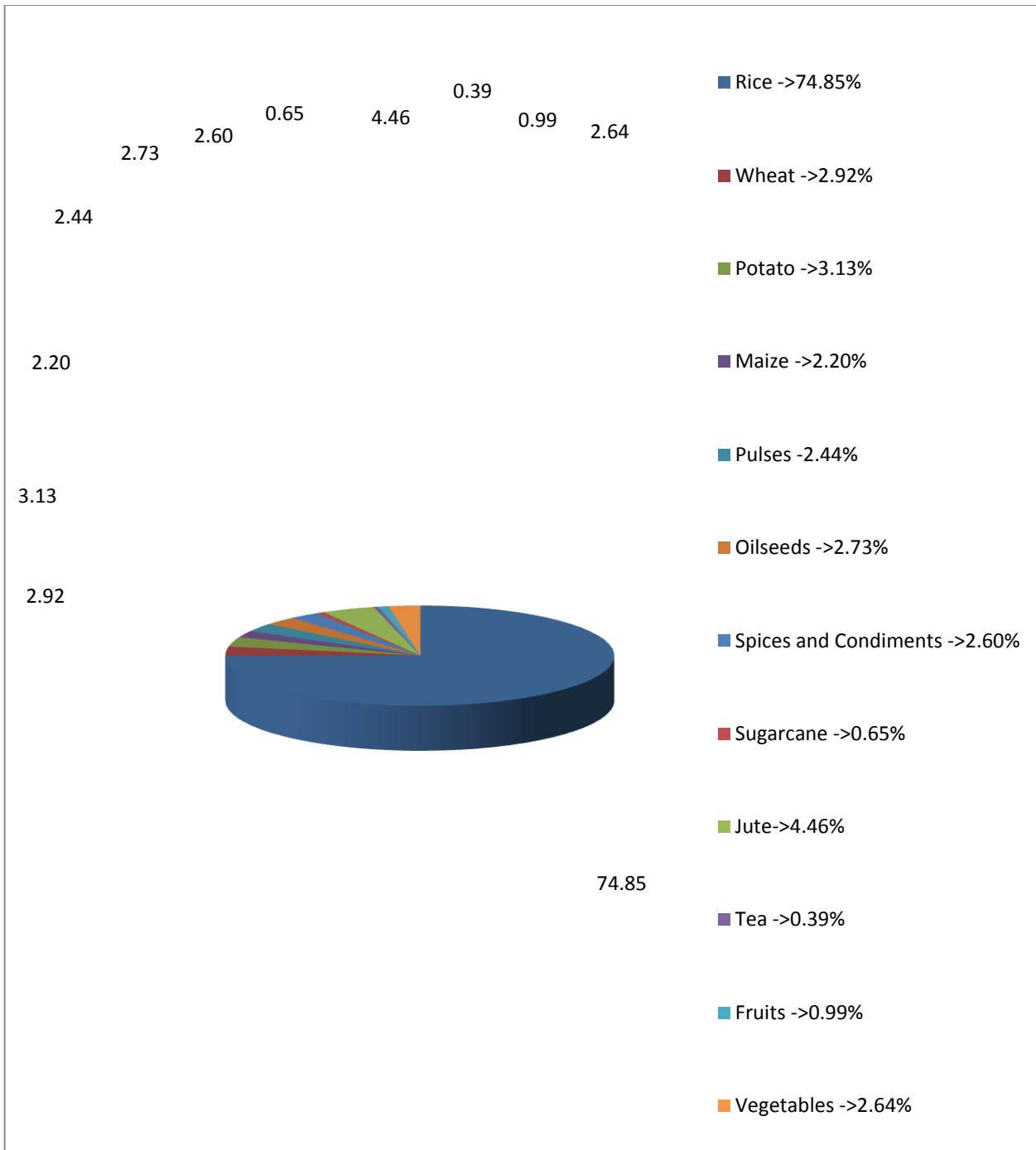
4. Very Low Land

The land consists of haors, bills, canals and other low lying areas which looks like large lakes during rainy season. Depth of water may rise as high as 30 feet. In winter, waters dry up except in the centre. Most of the haors and bills lie in Sylhet division and in Kisoreganj and Netrokona district.

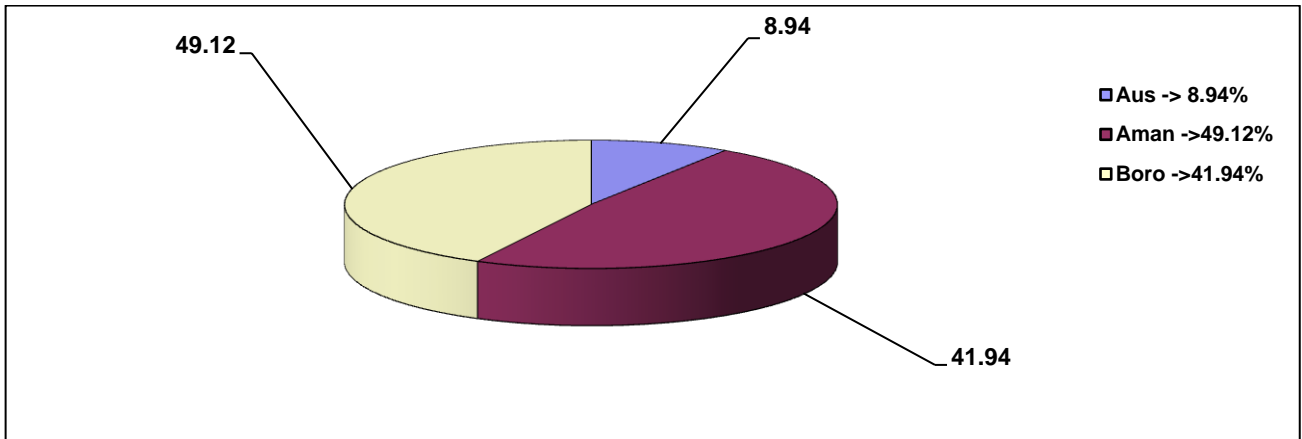
5. Hilly Land

The land spreads over Rangamati, Bandarban and Khagrachari Hill Districts, parts of Chattagram, northern parts of Mymensingh, north and southern parts of Sylhet division, eastern border of Cumilla and north eastern strip of Feni district.

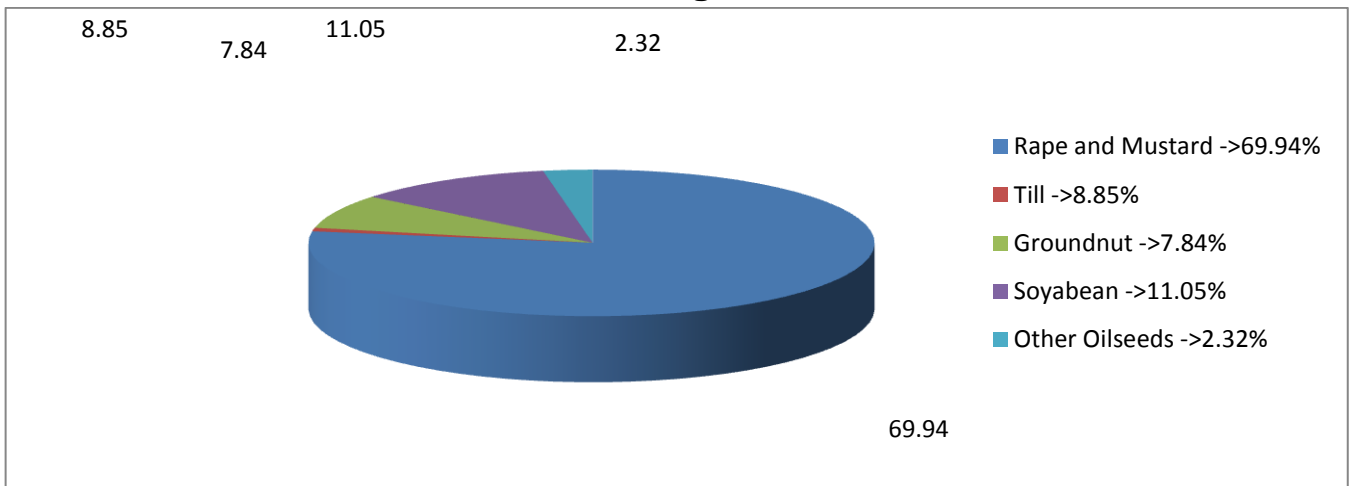
Area under Cultivation of different Crops in Bangladesh, 2015-2016



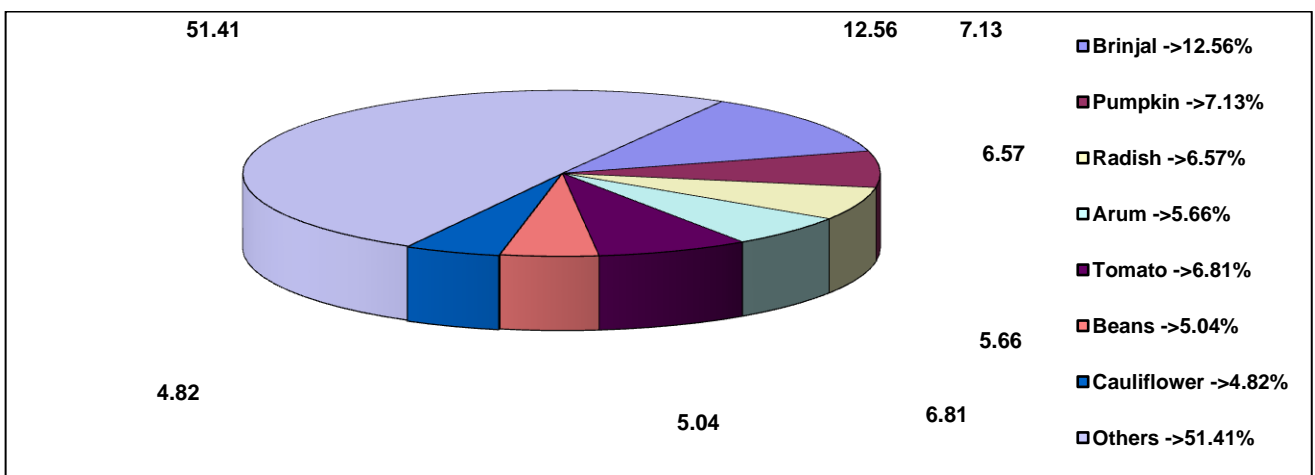
Area under Rice Cultivation in Bangladesh, 2015-2016



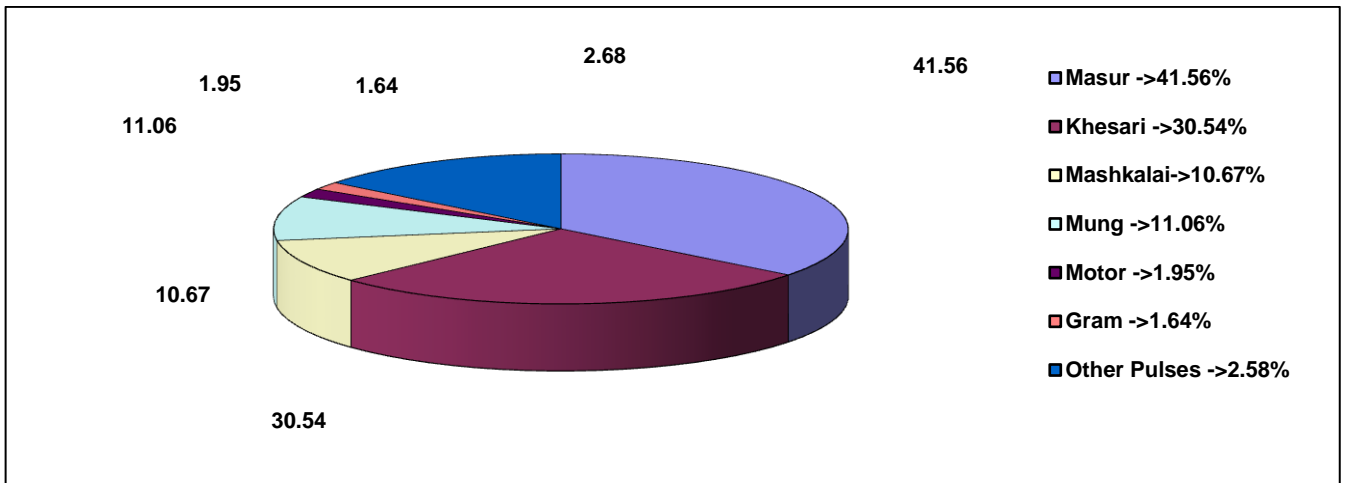
Area Under oilseeds Cultivation in Bangladesh, 2015-2016



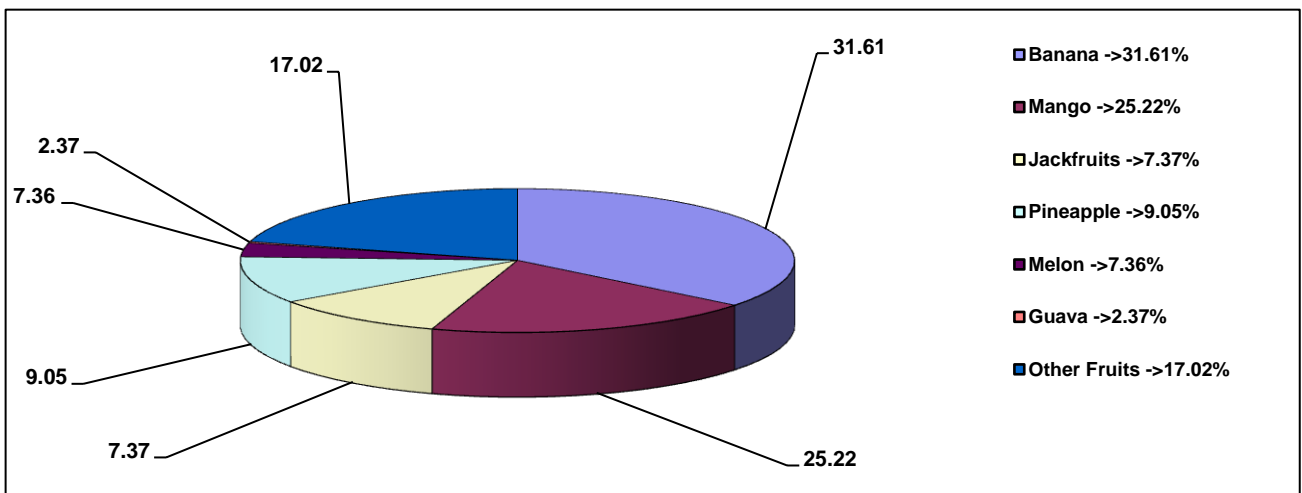
Area Under Vegetable (Winter & Summer) in Bangladesh, 2015-2016



Area under Pulses in Bangladesh, 2015-2016



Garden Area under Fruits in Bangladesh, 2015-2016



Chapter 2

SUMMARY OF CROP STATISTICS AND CROP INDICES

2.1 Summary of Crop Statistics

The area, yield rate and volume of production of major and minor crops have been shown in table-2.1.1 from 2015-16 to 2017-18.

Table: 2.1.1 Area, Yield Rate and Production of Crops 2015-16 to 2017-18.

| Crop | 2015-16 | | | 2016-17 | | | 2017-18 | | | |
|------------------------------------|-------------------|---------------------|------------------------|------------------|---------------------|------------------------|------------------|---------------------|------------------------|--------------|
| | Area '000' Acres | Per acre Yield (Kg) | Production '000'M.Tons | Area '000' Acres | Per acre Yield (Kg) | Production '000'M.Tons | Area '000' Acres | Per acre Yield (Kg) | Production '000'M.Tons | |
| MAJOR CEREALS | | | | | | | | | | |
| Rice | | | | | | | | | | |
| AUS | Local | 524 | 530 | 278 | 766 | 545 | 254 | 396 | 562 | 223 |
| | HYV | 1992 | 1010 | 20110 | 1861 | 1010 | 1880 | 2260 | 1100 | 2487 |
| | Total Aus | 2516 | 909 | 2288 | 2327 | 917 | 2134 | 2657 | 1662 | 2710 |
| AMAN | Broadcast | 813 | 482 | 392 | 810 | 489 | 396 | 903 | 490 | 442 |
| | T. Local | 2747 | 673 | 1852 | 2676 | 680 | 1820 | 2313 | 579 | 1341 |
| | HYV | 10254 | 10961 | 11240 | 10311 | 1109 | 11440 | 10818 | 1228 | 12210 |
| | Total Aman | 13814 | 976 | 13484 | 13797 | 990 | 13656 | 14034 | 997 | 13993 |
| BORO | Local | 117 | 769 | 90 | 84 | 786 | 66 | 80 | 777 | 62 |
| | HYV | 9992 | 561 | 15609 | 9768 | 1583 | 14675 | 9992 | 1558 | 15835 |
| | Hybrid | 1685 | 1922 | 3239 | 1708 | 1916 | 3273 | 1935 | 1900 | 3678 |
| Total Boro | | 11794 | 1606 | 18938 | 11060 | 1629 | 18014 | 12008 | 1630 | 19576 |
| Total Rice | | 28124 | 1234 | 34710 | 27184 | 1244 | 33804 | 28699 | 1264 | 36279 |
| | | | | | | | 0 | 0 | 0 | 0 |
| Wheat | | 1099 | 1226 | 1348 | 1026 | 1278 | 1311 | 868 | 1267 | 1098 |
| Total Major Cereals | | 29223 | 1233 | 36058 | 28210 | 1245 | 35115 | 29566 | 1264 | 37377 |
| MINOR CEREALS | | | | | | | | | | |
| Barley/Jab | | 0.880 | 360 | 0.317 | 1 | 353 | 0.287 | .287 | 328 | 0.244 |
| Jower | | 0.230 | 448 | 0.122 | 0.207 | 446 | 0.092 | 0.181 | 481 | 0.087 |
| Bazra | | 0.089 | 539 | 0.048 | 0.076 | 526 | 0.04 | 0.71 | 535 | 0.038 |
| Maize | | 827 | 2956 | 2445 | 963 | 3141 | 3026 | 990 | 3323 | 3288 |
| Cheena & Kaon | | 3 | 421 | 1 | 3 | 401 | 1 | 2 | 419 | 1 |
| Other Cereals | | 1 | 200 | 0.20 | 1 | 369 | 0.485 | 0 | 0 | 0 |
| Total Minor Cereals | | 834 | 2943 | 2446 | 968 | 3126 | 3027 | 992 | 3315 | 3289 |
| Total Cereals (Major+minor) | | 30057 | 1236 | 37156 | 29178 | 1307 | 38141 | 30558 | 1330 | 40666 |
| PULSES | | | | | | | | | | |
| Gram | | 15 | 425 | 6 | 15 | 427 | 6 | 12 | 400 | 5 |
| Arhar | | 1 | 425 | 1 | 1 | 433 | 1 | 1 | 405 | 0.465 |
| Masur | | 382 | 415 | 158 | 382 | 442 | 169 | 386 | 458 | 177 |
| Motor | | 18 | 411 | 7 | 17 | 411 | 7 | 18 | 459 | 8 |
| Mung | | 101 | 351 | 37 | 102 | 340 | 35 | 93 | 368 | 34 |
| Mashkalai | | 98 | 359 | 35 | 103 | 381 | 39 | 109 | 379 | 41 |
| Khesari | | 280 | 437 | 122 | 277 | 431 | 119 | 258 | 446 | 115 |
| Other Pulses | | 22 | 540 | 11 | 23 | 501 | 11 | 21 | 447 | 9 |
| Garikalai- | | - | - | - | - | - | - | 0 | - | 0 |
| Total Pulses | | 917 | 411 | 377 | 920 | 379 | 387 | 898 | 434 | 389 |

F.N. Total may differ due to rounding from the detail crop table.

(contd.)

Table: 2.1.1 Area, Yield Rate and Production of Crops 2015-16 to 2017-18

| Crop | 2015-16 | | | 2016-17 | | | 2017-18 | | |
|---|------------------|---------------------|-----------------------|------------------|---------------------|-----------------------|------------------|---------------------|-----------------------|
| | Area '000' Acres | Per acre Yield (Kg) | Production '000' Tons | Area '000' Acres | Per acre Yield (Kg) | Production '000' Tons | Area '000' Acres | Per acre Yield (Kg) | Production '000' Tons |
| OIL SEEDS (Edible) | | | | | | | | | |
| Til | 99 | 374 | 37 | 93 | 365 | 34 | 93 | 376 | 35 |
| Rape & Mustard | 787 | 459 | 362 | 831 | 437 | 363 | 760 | 463 | 352 |
| Groundnut | 88 | 704 | 62 | 91 | 725 | 66 | 94 | 710 | 67 |
| Soyabean | 124 | 741 | 92 | 155 | 624 | 97 | 147 | 672 | 99 |
| | | | | | | | 0 | 0 | 0 |
| Lin Seeds | 16 | 250 | 4 | 13 | 314 | 4 | 14 | 321 | 4 |
| Castor | - | - | - | - | - | - | 0 | 0 | 0 |
| Coconut | 6 | 62 | 374 | 10 | 52 | 409 | 10 | 59 | 467 |
| Other Oil Seeds | 4 | 500 | 2 | 3 | 559 | 2 | 4 | 678 | 3 |
| | | | | | | | 0 | 0 | 0 |
| Total Oil Seeds | 1124 | 830 | 933 | 1196 | 815 | 975 | 1122 | 915 | 1027 |
| SPICES & CONDIMENTS | | | | | | | | | |
| Chillies, Kharif | 43 | 720 | 31 | 44 | 713 | 31 | 46 | 564 | 36 |
| Chillies, Rabi | 209 | 473 | 99 | 212 | 499 | 106 | 204 | 516 | 105 |
| | | | | | | | | | |
| Total Chillies | 252 | 515 | 130 | 256 | 535 | 137 | 250 | 786 | 141 |
| | | | | | | | | | 0 |
| Onion | 438 | 3961 | 1735 | 459 | 4067 | 1866 | 441 | 3439 | 1737 |
| Garlic | 150 | 2546 | 382 | 164 | 2598 | 425 | 176 | 2618 | 462 |
| Turmeric | 62 | 2258 | 140 | 63 | 2288 | 144 | 64 | 2360 | 150 |
| Ginger | 23 | 3347 | 77 | 23 | 3369 | 77 | 24 | 3345 | 79 |
| Coriander Seeds | 45 | 400 | 18 | 44 | 382 | 17 | 42 | 393 | 17 |
| Other spices and Condiments(Temporary) | 7 | 571 | 4 | 10 | 640 | 7 | 9 | 691 | 6 |
| | | | | | | | 0 | | 0 |
| Other Condiments & Spices (Perennial) | 0.12 | 2 | 2 | 0.15 | 2 | 2 | 0.333 | 18 | 2 |
| | | | | | | | 0 | | 0 |
| Total Spices & Condiments | 977 | 2546 | 2488 | 1019 | 3315 | 2675 | 1006 | 2578 | 2594 |
| SUGAR CROPS | | | | | | | | | |
| Sugar Cane | 243 | 17312 | 4207 | 227 | 16988 | 3862 | 223 | 16333 | 3639 |
| Date Palm(juice) | 2 | 90 | 100 | 5 | 52 | 169 | 69 | 56 | 181 |
| Date Palm(Fruits) | 1 | 39 | 39 | .311 | 12 | 39 | 92 | 12 | 37 |
| Palmyra Palm(Juice) | 0.10 | 140 | 92 | .196 | 121 | 90 | 33 | 119 | 91 |
| G. PalmyraPalm(Talsas) | 0.06 | 58 | 66 | .396 | 65 | 71 | 49 | 70 | 74 |
| Ripe Tal | 0.12 | 78 | 151 | .098 | 107 | 161 | 1 | 106 | 160 |
| Total Sugar Crops | 246 | 19247 | 4735 | 232 | 1893 | 4392 | 464 | 901 | 4182 |
| FIBRES | | | | | | | | | |
| Jute (bales) | 1675 | 4512 | 7559 | 1823 | 4.52 | 8247 | 1873 | 4.75 | 8895 |
| Cotton (rabi & kharif) (bales) | 34 | 970 | 33 | 32 | 968 | 31 | 32 | 951 | 31 |
| Sunhemp (Shan pat), Bhadoi | | | | .023 | .026 | .052 | 0.083 | 4.33 | .360 |
| Sunhemp (Shan pat), Rabi | 0.01 | 400 | 0.04 | 0.091 | 0.80 | .073 | 23 | 32 | 27 |
| Other Fibers, Rabi (Simul) | - | - | - | 0.006 | 2 | 12 | 20 | .32 | 17 |
| Total Fibres (Excluding Mesta) | 1709 | 4442 | 7592 | 1855 | 1855 | 8313 | 1925 | 4659 | 8970 |

* 1 bale = 181.43 kg.

- N.B. a) In the year 2004-05 data collected in new forms.
b) Permanent fruit crops acreage covers area under garden.
c) Permanent fruit crops production covers production under garden as well as outside garden.
d)Yield indicates average yield rate.

(contd.)

Table: 2.1.1 Area, Yield Rate and Production of Crops 2015-16 to 2017-18.

| Crop | 2015-16 | | | 2016-17 | | | 2017-18 | | |
|---|------------------|---------------------|-----------------------|------------------|---------------------|-----------------------|------------------|---------------------|-----------------------|
| | Area '000' Acres | Per acre Yield (Kg) | Production '000' Tons | Area '000' Acres | Per acre Yield (Kg) | Production '000' Tons | Area '000' Acres | Per acre Yield (Kg) | Production '000' Tons |
| DRUG & NARCOTICS | | | | | | | | | |
| Tea | 148 | 435 | 64 | 133 | 615 | 82 | 165 | 472 | 78 |
| Tobacco : Jati | 15 | 767 | 12 | 15 | 771 | 11 | 13 | 818 | 10 |
| Tobacco : Matihari | 20 | 610 | 12 | 20 | 560 | 11 | 16 | 616 | 10 |
| Tobacco : Verjinia | 80 | 801 | 64 | 78 | 879 | 69 | 76 | 903 | 69 |
| Tobacco : Others | 0.40 | 775 | 0.31 | 0.37 | 765 | .283 | - | - | - |
| Total Tobacco | 115 | 763 | 88 | 113 | 763 | 91 | 105 | 848 | 89 |
| Betelnut | 30 | 3 | 277 | 42 | 283 | 247 | 77 | 2 | 216 |
| Betel Laeves | 59 | 3663 | 218 | 59 | 3643 | 214 | 55 | 3901 | 214 |
| Other Drugs & Narcotics | - | - | - | - | - | - | - | - | - |
| Total Drugs & Narcotics | 352 | 1838 | 647 | 347 | 1827 | 634 | 402 | 144 | 597 |
| VEGETABLES (Winter) | | | | | | | | | |
| Rabi Brinjal | 78 | 4335 | 310 | 80 | 34 | 348 | 80 | 4414 | 356 |
| Rabi Pumpkin | 43 | 4365 | 186 | 43 | 4474 | 191 | 42 | 4586 | 191 |
| Cauliflower | 48 | 5623 | 268 | 49 | 5695 | 278 | 48 | 5705 | 274 |
| Cabbage | 44 | 6670 | 296 | 46 | 6822 | 312 | 46 | 7020 | 322 |
| Watergourc | 46 | 4764 | 218 | 47 | 4845 | 226 | 46 | 5044 | 232 |
| Tomato | 67 | 5451 | 368 | 68 | 5686 | 389 | 70 | 5539 | 385 |
| Radish | 65 | 4312 | 281 | 66 | 4273 | 280 | 66 | 4273 | 281 |
| Beans | 50 | 2577 | 129 | 51 | 2665 | 137 | 51 | 2650 | 135 |
| Carrot | 4 | 3590 | 16 | 5 | 3597 | 16 | 5 | 3673 | 19 |
| Palongsak | 22 | 2346 | 51 | 22 | 3069 | 66 | 23 | 2431 | 55 |
| Lalsak | 28 | 1839 | 52 | 28 | 1839 | 54 | 29 | 2012 | 59 |
| Lausak | 15 | 1607 | 25 | 15 | 1622 | 25 | 16 | 1754 | 29 |
| Other winter vegetable | 18 | 2244 | 40 | 18 | 2386 | 44 | 19 | 2194 | 41 |
| Total WinterVegetables | 529 | 4234 | 2239 | 538 | 4397 | 2366 | 540 | 51295 | 2379 |
| VEGETABLES (Summer) | | | | | | | | | |
| Kakrol | 12 | 2308 | 28 | 12 | 2295 | 27 | 12 | 2319 | 29 |
| Pumpkin, Kharif | 28 | 3731 | 105 | 28 | 3733 | 104 | 28 | 4072 | 112 |
| Brinjal, Kharif | 46 | 3574 | 165 | 46 | 3501 | 160 | 46 | 3500 | 160 |
| Patal | 25 | 3422 | 86 | 24 | 3518 | 86 | 24 | 3542 | 85 |
| Lady's Finger | 28 | 1927 | 54 | 28 | 1953 | 55 | 28 | 1984 | 56 |
| Jhinga | 24 | 1926 | 47 | 25 | 1951 | 49 | 25 | 2024 | 50 |
| Karala | 25 | 2204 | 54 | 26 | 2186 | 57 | 26 | 2186 | 58 |
| Green Banana | 26 | 5584 | 148 | 28 | 4548 | 150 | 28 | 5599 | 157 |
| Arum | 56 | 4058 | 228 | 58 | 5164 | 244 | 55 | 4169 | 230 |
| Chalkumra | 24 | 2975 | 72 | 25 | 2993 | 74 | 25 | 3044 | 75 |
| Cucumber | 23 | 2734 | 63 | 23 | 3030 | 71 | 24 | 3764 | 65 |
| Puisak | 13 | 3592 | 46 | 14 | 3597 | 50 | 26 | 3198 | 82 |
| Chichinga | 25 | 3116 | 79 | 26 | 3090 | 79 | 19 | 2017 | 37 |
| Danta | 18 | 1995 | 37 | 19 | 2023 | 39 | 27 | 2786 | 75 |
| Barbati | 27 | 2759 | 75 | 27 | 2710 | 72 | 16 | 1575 | 26 |
| Dundal | 17 | 1527 | 26 | 16 | 1567 | 25 | 10 | 2010 | 20 |
| Kachur lati | 10 | 1871 | 18 | 10 | 1953 | 19 | 17 | 2466 | 42 |
| Shajna | - | - | - | - | - | - | 1 | 30 | 31 |
| Katcha Papya | 5 | 40 | 202 | 7 | 26 | 223 | 6 | 28 | 257 |
| Other Summer Vegetables | 25 | 1880 | 47 | 27 | 1902 | 52 | 4 | 1883 | 48 |
| Total Summer Vegetables | 476 | 3416 | 1626 | 487 | 3554 | 1682 | 468 | 3621 | 1695 |
| Total Vegatbles (Winter & Summer) | 1005 | 3846 | 3865 | 1025 | 3949 | 4048 | 1008 | 4041 | 4074 |

(contd.)

Table: 2.1.1 Area, Yield Rate and Production of Crops 2015-16 to 2017-18.

| Crop | 2015-16 | | | 2016-17 | | | | | |
|-----------------------------------|------------------|---------------------|-----------------------|------------------|---------------------|-----------------------|-------------|--------------|-------------|
| | Area '000' Acres | Per acre Yield (Kg) | Production '000' Tons | Area '000' Acres | Per acre Yield (Kg) | Production '000' Tons | | | |
| OTHER FOOD CROPS | | | | | | | | | |
| Potato | | | | | | | | | |
| Local | 170 | 1254 | 798 | 183 | 4907 | 898 | 181 | 4836 | 874 |
| HYV | 1004 | 2348 | 8676 | 1052 | 8857 | 9318 | 996 | 8888 | 8851 |
| Total Potato | 1175 | 2160 | 9474 | 1235 | 8272 | 10216 | 1174 | 8266 | 9725 |
| Sweet Potato | 61 | 4219 | 259 | 64 | 4130 | 263 | 59 | 4166 | 247 |
| Fodder(Bhadoi & Rabi) | 41 | 5402 | 224 | 42 | 5357 | 225 | 43 | 11819 | 242 |
| Mulbery | 0.46 | 24 | 28 | .491 | 27 | 27 | 0.314 | 30 | 27 |
| Total Fodder | 41 | 6146 | 252 | 42 | 6000 | 252 | 43 | 6255 | 269 |
| FLOWERS: | | | | | | | | | |
| Rose Flower | 0.47 | 6 | 28 | 1 | 6 | 20 | 0.451 | 5 | 16 |
| Marry Gold flower | 1 | 1473 | 1 | 2 | 1647 | 3 | 1 | 1669 | 2 |
| Others flower | 0.48 | 273 | 0.45 | 219 | 1614 | 353 | 0.371 | 1774 | 1 |
| 1 Total Flower | 1 | 757 | 29 | 3 | 767 | 23 | 3 | 667 | 19 |
| FRUITS(Temporary) | | | | | | | | | |
| Banana | 117 | 6811 | 798 | 120 | 6715 | 807 | 121 | 6676 | 810 |
| Pineapple | 33 | 5991 | 7200 | 35 | 5970 | 212 | 35 | 5914 | 208 |
| Melon/Bangi | 10 | 4846 | 49 | 09 | 4494 | 41 | 9 | 4512 | 41 |
| Water Melon | 27 | 9144 | 250 | 29 | 8646 | 254 | 29 | 7833 | 227 |
| Total Temporary Fruits | 187 | 6936 | 1297 | 193 | 6808 | 1314 | 194 | 6628 | 1286 |
| PERMANENT FRUITS | | | | | | | | | |
| Mango | 93 | 82 | 1162 | 103 | 92 | 1288 | 110 | 76 | 1166 |
| Jack Fruit | 27 | 128 | 1031 | 35 | 1022 | 1050 | 25 | 121 | 1076 |
| Papya (ripe) | 10 | 24 | 130 | 04 | 25 | 135 | 8 | 25 | 132 |
| Litchi | 6 | 59 | 78 | 07 | 65 | 90 | 41 | 66 | 94 |
| Guava | 8 | 23 | 214 | 12 | 22 | 229 | 11 | 23 | 242 |
| Ber | 5 | 35 | 86 | 07 | 36 | 90 | 4 | 48 | 114 |
| Orange | 1 | 23 | 3 | 01 | 24 | 03 | 221 | 25 | 3 |
| Pamelo | 0.81 | 35 | 66 | 01 | 35 | 66 | 1 | 37 | 68 |
| Lime & Lemon | 5 | 18 | 65 | 06 | 18 | 69 | 4 | 12 | 67 |
| Tetul | 0.08 | 42 | 11 | 0.022 | 39 | 11 | 15 | 44 | 12 |
| Jamrul | 0.01 | 35 | 10 | 0.008 | 34 | 10 | 0.008 | 34 | 11 |
| Khirai | 13 | 4 | 44 | 14 | 4 | 50 | 14 | 356 | 47 |
| Other Fruits | 0.01 | 27 | 15 | 0.037 | 26 | 16 | 8 | 21 | 12 |
| Other Citrus Fruits | 0.05 | 78 | 21 | 0.079 | 44 | 23 | 522 | 47 | 22 |
| Green Coconut | 12 | 66 | 423 | 04 | 76 | 471 | 193 | 68 | 445 |
| Wood apple | 0.05 | 52 | 28 | 0.062 | 50 | 29 | 18 | 50 | 28 |
| Black Berry | 0.35 | 45 | 52 | 0.29 | 44 | 52 | 47 | 44 | 50 |
| Kamranga | 0.01 | 41 | 16 | 0.017 | 37 | 14 | 7 | 38 | 15 |
| Jalpai | 0.01 | 45 | 19 | 0.184 | 40 | 18 | 21 | 39 | 18 |
| Amra | 0.01 | 48 | 36 | 0.247 | 50 | 40 | 18 | 53 | 40 |
| Total Permanent Fruits | 180 | 2079 | 3510 | 195 | 2062 | 3754 | 1288 | 2843 | 3662 |
| Total Fruit (Tem.+ Per.) | 367 | 1349 | 4807 | 388 | 1349 | 5068 | 1482 | 3338 | 4948 |

F.N They often differ slightly from the totals of the rounded figers of corresponding individual crops. Like wise, yield rates correspondto full figures of area and production and hence most cases they differ slightly from yield corresponding to rounded area and production figures.

(2) .. indicates negligible .

(3) - indicates 'nil'

2.2 Crop Endics

Table 2.2.1 Indices of Area and Production of Crops (Base: 1984-85=100)

| Crops | Area | | | | | Production | | | | |
|--------------------------------|---------|---------|---------|---------|---------|------------|---------|---------|---------|---------|
| | 2013-14 | 2014-15 | 2015-16 | 2016-17 | 2017-18 | 2013-14 | 2014-15 | 2015-16 | 2016-17 | 2017-18 |
| CEREALS | | | | | | | | | | |
| Aus | 36 | 32 | 34 | 32 | 37 | 84 | 84 | 82 | 77 | 97 |
| Aman | 97 | 97 | 98 | 125 | 127 | 164 | 164 | 170 | 204 | 209 |
| Boro | 304 | 307 | 303 | 284 | 309 | 486 | 490 | 484 | 460 | 501 |
| Wheat | 64 | 65 | 66 | 61 | 52 | 89 | 92 | 92 | 90 | 75 |
| Barley/Jab | 01 | 02 | 02 | 01 | 01 | 01 | 04 | 03 | 02 | 02 |
| Jower | 07 | 12 | 10 | 05 | 04 | 09 | 10 | 09 | 07 | 07 |
| Bazra | 04 | 02 | 02 | 03 | 03 | 06 | 05 | 05 | 04 | 04 |
| Maize | 8139 | 8624 | 8876 | 10332 | 10617 | 64941 | 69480 | 74788 | 92520 | 100554 |
| Cheena & Kaon | 04 | 04 | 04 | 04 | 03 | 07 | 07 | 07 | 05 | 04 |
| Other Cereals | 02 | 02 | 0.25 | 0.49 | 0 | 02 | 01 | 0.24 | 0.60 | 0 |
| PULSES | | | | | | | | | | |
| Gram | 06 | 06 | 06 | 05 | 05 | 07 | 08 | 08 | 08 | 06 |
| Arhar | 08 | 08 | 08 | 07 | 07 | 11 | 11 | 10 | 10 | 09 |
| Masur | 53 | 62 | 66 | 66 | 67 | 96 | 102 | 96 | 105 | 108 |
| Motor | 33 | 33 | 32 | 31 | 32 | 47 | 49 | 49 | 48 | 54 |
| Mung | 65 | 65 | 68 | 69 | 62 | 90 | 94 | 105 | 99 | 97 |
| Mashkalai | 48 | 52 | 53 | 56 | 59 | 57 | 61 | 64 | 56 | 76 |
| Khesari | 46 | 46 | 46 | 46 | 43 | 60 | 66 | 67 | 65 | 63 |
| Gari Kalai | 03 | 638 | - | - | 0 | 06 | 7128 | - | - | 0 |
| Other Pulses | 31 | 07 | 38 | 41 | 36 | 51 | 11 | 51 | 75 | 62 |
| OIL SEEDS | | | | | | | | | | |
| Til | 44 | 45 | 44 | 44 | 40 | 74 | 77 | 74 | 74 | 75 |
| Rape & Mastard | 76 | 84 | 83 | 87 | 80 | 104 | 126 | 125 | 127 | 123 |
| Ground nut | 105 | 113 | 110 | 141 | 146 | 178 | 179 | 178 | 208 | 211 |
| Linseed | 13 | 10 | 10 | 08 | 08 | 17 | 13 | 13 | 11 | 12 |
| Castor | - | - | - | - | 0 | - | - | - | - | 0 |
| Coconut | 08 | 12 | 12 | 13 | 14 | 410 | 462 | 460 | 492 | 562 |
| Soyabean | - | - | - | - | 0 | - | - | - | - | 0 |
| Other Oil Seeds | 197 | 224 | 220 | 233 | 253 | 530 | 660 | 658 | 598 | 779 |
| SPICES & CONDIMENTS | | | | | | | | | | |
| Chillies | 125 | 128 | 126 | 143 | 140 | 246 | 275 | 270 | 306 | 315 |
| Onion | 443 | 498 | 495 | 545 | 524 | 986 | 1211 | 1200 | 1327 | 1235 |
| Garlic | 416 | 449 | 445 | 222 | 317 | 782 | 866 | 860 | 1066 | 1158 |
| Turmeric | 164 | 164 | 164 | 169 | 171 | 464 | 441 | 440 | 488 | 510 |
| Ginger | 152 | 164 | 162 | 144 | 154 | 194 | 210 | 210 | 196 | 200 |
| Coriander | 210 | 379 | 375 | 393 | 381 | 578 | 694 | 693 | 689 | 685 |

(contd.)

Table 2.2.1 Indices of Area and Production of Crops (Base: 1984-85=100)

| Crops | Area | | | | | Production | | | | |
|------------------------------|---------|---------|---------|---------|---------|------------|---------|---------|---------|---------|
| | 2013-14 | 2014-15 | 2015-16 | 2016-17 | 2017-18 | 2013-14 | 2014-15 | 2015-16 | 2016-17 | 2017-18 |
| SUGAR CROPS | | | | | | | | | | |
| Sugarcane | 66 | 64 | 60 | 56 | 55 | 66 | 64 | 61 | 56 | 53 |
| FIBRES | | | | | | | | | | |
| Jute | 98 | 99 | 100 | 109 | | 145 | 147 | 148 | 161 | |
| Cotton | 93 | 110 | 111 | 108 | 107 | 114 | 104 | 116 | 151 | 108 |
| Sunhemp | 01 | 03 | 03 | - | | 10 | 32 | 30 | - | |
| DRUGS & NARCOTICS | | | | | | | | | | |
| Tea | 134 | 136 | 135 | 121 | 150 | 178 | 174 | 170 | 216 | 196 |
| Tobacco | 97 | 99 | 89 | 88 | 82 | 172 | 249 | 178 | 186 | 180 |
| Betel nut | 43 | 34 | 35 | 49 | 90 | 941 | 817 | 778 | 1087 | 950 |
| Betel Leaves | 185 | 186 | 192 | 190 | 178 | 292 | 304 | 351 | 346 | 347 |
| Other Drugs & Nurcotics | - | - | - | - | | - | - | - | - | |
| FRUITS (TEMPORARY) | | | | | | | | | | |
| Banana | 114 | 115 | 117 | 120 | 121 | 112 | 113 | 115 | 117 | 117 |
| Pineapple | 103 | 104 | 103 | 108 | 107 | 151 | 150 | 152 | 161 | 158 |
| Water Melon | 126 | - | - | 122 | 121 | 237 | - | - | 205 | 183 |
| FRUITS (Permanent) | | | | | | | | | | |
| Mango | 855 | 55 | 83 | 92 | 98 | 610 | 626 | 714 | 792 | 717 |
| Jack Fruit | 40 | 60 | 49 | 64 | 5 | 454 | 479 | 465 | 474 | 486 |
| Papaya | 37 | 38 | 65 | 48 | 100 | 480 | 489 | 770 | 493 | 482 |
| Litchi | 55 | 81 | 65 | 82 | 471 | 668 | 726 | 770 | 896 | 934 |
| Ber | 43 | 44 | 90 | 121 | 74 | 1221 | 1343 | 1285 | 1348 | 1700 |
| Guava | 105 | 105 | 102 | 135 | 133 | 1506 | 1535 | 1593 | 1706 | 1796 |
| Orange | 61 | 55 | 54 | 53 | 11140 | 172 | 187 | 151 | 158 | 157 |
| Pomelo | 18 | 21 | 18 | 18 | 24 | 866 | 870 | 914 | 902 | 938 |
| Lime & Lemon | 77 | 107 | 88 | 117 | 81 | 1123 | 1089 | 1034 | 1096 | 1063 |
| Other Fruits | 0.85 | 0.77 | 0.13 | 03 | 73 | 61 | 61 | 59 | 61 | 47 |
| Other Citrus Fruits | 0.137 | 1.64 | 0.85 | 01 | | 199 | 232 | 229 | 252 | |

(contd.)

Table 2.2.1 Indices of Area and Production of Crops (Base: 1984-85=100)

| Crops | Area | | | | | Production | | | | |
|--------------------------|---------|---------|---------|---------|---------|------------|---------|---------|---------|---------|
| | 2013-14 | 2014-15 | 2015-16 | 2016-17 | 2017-18 | 2013-14 | 2014-15 | 2015-16 | 2016-17 | 2017-18 |
| Winter Vegetables | | | | | | | | | | |
| Rabi Brinjal | 168 | 175 | 179 | 184 | 185 | 261 | 261 | 260 | 292 | 299 |
| Rabi Pumpkin | 290 | 312 | 312 | 312 | 305 | 437 | 464 | 485 | 271 | 499 |
| Cauliflower | 298 | 261 | 258 | 264 | 260 | 303 | 445 | 445 | 460 | 455 |
| Cabbage | 215 | 234 | 237 | 245 | 246 | 341 | 415 | 463 | 488 | 504 |
| Water gourd | 281 | 292 | 296 | 302 | 298 | 359 | 399 | 439 | 488 | 477 |
| Tomato | 282 | 320 | 286 | 290 | 295 | 502 | 577 | 513 | 542 | 237 |
| Radish | 160 | 161 | 163 | 165 | 159 | 191 | 205 | 213 | 213 | 215 |
| Beans | 290 | 317 | 322 | 333 | 328 | 361 | 400 | 422 | 451 | 442 |
| Palong sak | 285 | 286 | 303 | 304 | 322 | 318 | 337 | 367 | 481 | 404 |
| Other Winter Vegetables | 78 | 76 | 78 | 82 | 82 | 83 | 83 | 84 | 93 | 86 |
| SUMMERVEGETABLES | | | | | | | | | | |
| Kharif Pumpkin | 247 | 283 | 290 | 288 | 285 | 363 | 467 | 487 | 483 | 521 |
| Kharif Brinjal | 120 | 204 | 206 | 204 | 205 | 133 | 268 | 316 | 307 | 308 |
| Patal | 302 | 303 | 307 | 299 | 294 | 455 | 455 | 464 | 465 | 461 |
| Lady's finger | 417 | 441 | 440 | 442 | 445 | 635 | 685 | 713 | 725 | 742 |
| Jhinga | 252 | 258 | 261 | 271 | 269 | 282 | 283 | 295 | 305 | |
| Karala | 285 | 291 | 298 | 317 | 317 | 395 | 407 | 424 | 447 | 452 |
| Arum | 276 | 293 | 265 | 277 | 261 | 391 | 397 | 390 | 417 | 394 |
| Chalkumra | 294 | 300 | 294 | 302 | 320 | 344 | 369 | 365 | 377 | 381 |
| Cucumber | 242 | 346 | 354 | 359 | 364 | 479 | 499 | 550 | 619 | 573 |
| Pui sak | 592 | 581 | 573 | 582 | 582 | 700 | 786 | 809 | 814 | 843 |
| Chichinga | 347 | 363 | 379 | 391 | 378 | 365 | 384 | 407 | 428 | 414 |
| Danta | 366 | 371 | 382 | 375 | 378 | 508 | 523 | 562 | 541 | 560 |
| Barbati | 309 | 330 | 335 | 319 | 323 | 404 | 450 | 460 | 449 | 457 |
| Other Summer Vegetables | 455 | 333 | 370 | 399 | 371 | 346 | 388 | 436 | 480 | 441 |
| OTHER FOOD | | | | | | | | | | |
| Potato | 415 | 423 | 427 | 449 | 429 | 772 | 798 | 817 | 881 | 840 |
| Sweet Potato | 42 | 41 | 40 | 42 | 39 | 38 | 37 | 37 | 23 | 36 |
| OTHER NON-FOOD | | | | | | | | | | |
| Fooder | 245 | 256 | 256 | - | | 415 | 442 | 453 | - | |
| Mulberry | 19 | 22 | 22 | 21 | | 709 | 727 | 726 | 679 | |

- N.B. a) In the year 2005-06 data are collected in new forms.
b) Permanent fruits crops acreage covers area under garden.
c) Permanent fruits crops production covers production inside garden as well as outside garden.

Chapter-3

CROP ESTIMATE

3.1 cereals

A Major Crops

3.1 (A) Estimate of Cereals

National estimates of area and production of four major cereals are shown in the table below:

Table 3.1 (A) Area and Production of Major Crops 2013-14 to 2017-18.

(Area in acres and production in metric tons)

| Name of crops | 2013-14 | | 2014-15 | | 2015-16 | | 2016-17 | | 2017-18 | |
|-------------------------------|-----------------|-----------------|-----------------|-----------------|-----------------|-----------------|-----------------|-----------------|-----------------|-----------------|
| | Area | Prod. | Area | Prod. | Area | Prod. | Area | Prod. | Area | Prod. |
| Aus Rice | | | | | | | | | | |
| Local | 601027 | 303560 | 569378 | 293191 | 523605 | 277647 | 465703 | 253527 | 396308 | 222892 |
| HYV* | 1996624 | 2022477 | 2013925 | 2034899 | 1991898 | 2010995 | 1861285 | 1880090 | 2260276 | 2486751 |
| Total Aus | 2597651 | 2326037 | 2583303 | 2328090 | 2515503 | 2288642 | 2326988 | 2133617 | 2656584 | 2709643 |
| Aman Rice | | | | | | | | | | |
| Broadcast | 767291 | 361423 | 809645 | 384411 | 813209 | 392331 | 810494 | 396272 | 903078 | 442201 |
| Local Trans. | 3010754 | 1999821 | 2869352 | 1917882 | 2746745 | 1851163 | 2675628 | 1820241 | 2313473 | 1340511 |
| HYV* | 9887758 | 10662068 | 9986220 | 10887870 | 10254336 | 11239943 | 10310651 | 11433542 | 10817952 | 12210162 |
| Total Aman | 13665808 | 13023312 | 13665217 | 13190163 | 13814290 | 13483437 | 13796773 | 13656054 | 14034503 | 13992874 |
| Boro Rice | | | | | | | | | | |
| Local | 131134 | 99846 | 129905 | 98729 | 116883 | 89341 | 84137 | 65936 | 80262 | 62343 |
| HYV* | 10134666 | 15898467 | 10105669 | 15782543 | 9991968 | 15609325 | 9268392 | 14674722 | 9992250 | 15835103 |
| Hybrid | 1571534 | 3008893 | 1725099 | 3310892 | 1684661 | 3238915 | 1707808 | 3273091 | 1935471 | 3678373 |
| Total Boro | 11837334 | 19007201 | 11960673 | 19192164 | 11793512 | 18937581 | 11060337 | 18013749 | 12007983 | 19575819 |
| Total Rice | 28100793 | 34356550 | 28209193 | 34710417 | 28123305 | 34709660 | 27184038 | 33803420 | 28699070 | 36278336 |
| Wheat | 1061602 | 1302998 | 1079411 | 1347926 | 1099158 | 1348186 | 1026343 | 1311473 | 867884 | 1099373 |
| Total of Major Cereals | 29162390 | 35659553 | 29288604 | 36058343 | 29222463 | 36057846 | 28210441 | 35114893 | 29566954 | 37377709 |

* Estimate of pajam rice included in HYV.

Estimates of Aus Rice (husked) 2017-2018

Introduction:

Aus is one of the major crops in Bangladesh. It has been contributing to food production in addition to other two rice (Aman and Boro) crops. The weather condition for Aus cultivation was favourable in this year but due to lower productivity as compared to two other rice crop Aman and Boro, farmers are reluctant to produce Aus. The contemporary crops are becoming profitable day by day.

In a subjective manner, farmers were interviewed on some management issues of seed and fertilizer. They opined that due to government support as well as favourable weather conditions, the production of rice remains almost same in relation to the previous year.

Area:

Total area under Aus crop has been estimated at 10.75 million hectares this year as compared to 9.41 million hectares in last year which is 14.164% higher than that of last year. The total area of this year and the last year of Aus by variety are as follows;

Table-1 : Estimates of Total Area by Type of Aus Crop

| Variety | 2016-2017 | | 2017-2018 | | Percentage (%) changes over previous year |
|-----------|-----------------|--------------------|-----------------|--------------------|---|
| | Area (in acres) | Area (in hectares) | Area (in acres) | Area (in hectares) | |
| Local Aus | 4,65,703 | 1,88,460 | 3,96,308 | 1,60,377 | (-) 14.90% |
| HYV Aus | 18,61,285 | 7,53,221 | 22,60,276 | 9,14,682 | (+) 21.436% |
| Total Aus | 23,26,988 | 9,41,681 | 26,56,583 | 10,75,061 | (+) 14.164% |

(Contd.)

Yield Rate:

Average yield rate of 2017-2018 has been estimated at 2.52 metric tons per hectare which is 11.209% higher than that of last year. Estimates of yield rates by varieties and combined average yield rate of all varieties are as follows;

Table-2 : Estimates of Yield Rates by Type of Aus Crop

| Variety | 2016-2017 | | 2017-2018 | | Percentage(%) changes over previous year |
|-----------|-------------------------|----------------------------|-------------------------|----------------------------|--|
| | Yield per acre (Maunds) | Yield per hectare (M.Tons) | Yield per acre (Maunds) | Yield per hectare (M.Tons) | |
| Local Aus | 14.58 | 1.345 | 15.07 | 1.390 | (+) 3.346 |
| HYV Aus | 27.06 | 2.496 | 29.47 | 2.719 | (+) 8.934 |
| Total Aus | 24.56 | 2.266 | 27.33 | 2.520 | (+) 11.209 |

Note: Above total figures are weighted figures

Production:

Total Aus production (husked) of 2017-2018 has been estimated at 2.7 million metric tons as compared to 2.13 million metric tons in last year which is 26.998% higher. Estimates of production by varieties and combined total of Aus are as follows;

Table-3 : Estimates of Production by Type of Aus Crop

| Variety | 2016-2017 | 2017-2018 | Percentage(%) changes over previous year |
|-----------|--------------------|--------------------|--|
| | Production (M.Ton) | Production (M.Ton) | |
| Local Aus | 2,53,527 | 2,22,892 | (-) 12.082 |
| HYV Aus | 18,80,090 | 24,86,751 | (+) 32.268 |
| Total Aus | 21,33,617 | 27,09,643 | (+) 26.998 |

Estimates of Area, Yield rate and Production by districts and by divisions are given in table (1-3) appended.

Table 1: Estimates of Aus (Local),2016-17 to 2017-18.

| Zila/Division | | 2016-17 | | | | | 2017-18 | | | | |
|---------------|----------------------------|---------------|--------------|--------------|------------------|---------------------|---------------|--------------|--------------|------------------|---------------------|
| | | Acres | Hectares | Acre (Maund) | Hectare (M. Ton) | Production (M. Ton) | Acres | Hectares | Acre (Maund) | Hectare (M. Ton) | Production (M. Ton) |
| 1 | Barguna | 5534 | 2239 | 18.00 | 1.660 | 3718 | 1730 | 700 | 13.01 | 1.200 | 840 |
| 2 | Barishal | 26431 | 10696 | 14.20 | 1.310 | 14010 | 26367 | 10670 | 14.64 | 1.350 | 14404 |
| 3 | Bhola | 115524 | 46750 | 13.80 | 1.273 | 59508 | 109247 | 44210 | 16.26 | 1.500 | 66315 |
| 4 | Jhalakathi | 4544 | 1839 | 14.80 | 1.365 | 2510 | 4572 | 1850 | 14.09 | 1.300 | 2405 |
| 5 | Patuakhali | 33026 | 13365 | 15.70 | 1.448 | 19355 | 12180 | 4929 | 11.87 | 1.095 | 5395 |
| 6 | Pirojpur | 6698 | 2711 | 18.10 | 1.670 | 4525 | 8093 | 3275 | 13.12 | 1.210 | 3963 |
| 1 | Barishal Division | 191757 | 77600 | 14.48 | 1.335 | 103627 | 162188 | 65634 | 15.41 | 1.422 | 93322 |
| 7 | Bandarban | 15340 | 6208 | 15.70 | 1.448 | 8990 | 22210 | 8988 | 15.18 | 1.400 | 12583 |
| 8 | Brahmanbaria | 2158 | 873 | 15.70 | 1.448 | 1265 | 247 | 100 | 14.64 | 1.350 | 135 |
| 9 | Chandpur | 1149 | 465 | 14.50 | 1.337 | 622 | 902 | 365 | 13.54 | 1.249 | 456 |
| 10 | Chattogram | 15418 | 6239 | 16.60 | 1.531 | 9554 | 15948 | 6454 | 15.18 | 1.400 | 9036 |
| 11 | Cumilla | 6138 | 2484 | 15.60 | 1.439 | 3574 | 185 | 75 | 15.47 | 1.427 | 107 |
| 12 | Cox' Bazar | 200 | 81 | 16.60 | 1.531 | 124 | 0 | 0 | 0.00 | 0.000 | 0 |
| 13 | Feni | 5376 | 2176 | 14.34 | 1.323 | 2878 | 4386 | 1775 | 14.10 | 1.300 | 2308 |
| 14 | Khagrachari | 2893 | 1171 | 15.10 | 1.393 | 1631 | 5837 | 2362 | 23.85 | 2.200 | 5196 |
| 15 | Laksmipur | 25347 | 10257 | 13.00 | 1.199 | 12300 | 11046 | 4470 | 15.18 | 1.400 | 6258 |
| 16 | Noakhali | 56112 | 22707 | 14.40 | 1.328 | 30161 | 14456 | 5850 | 15.40 | 1.420 | 8308 |
| 17 | Rangamati | 14700 | 5949 | 15.30 | 1.411 | 8395 | 14703 | 5950 | 13.55 | 1.250 | 7438 |
| 2 | Chattogram Division | 144831 | 58610 | 14.70 | 1.356 | 79492 | 89921 | 36389 | 15.44 | 1.424 | 51825 |
| 18 | Dhaka | 195 | 79 | 13.80 | 1.273 | 100 | 2 | 1 | 21.68 | 2.000 | 2 |
| 19 | Faridpur | 11096 | 4490 | 14.40 | 1.328 | 5964 | 13047 | 5280 | 14.09 | 1.300 | 6864 |
| 20 | Gazipur | 0 | 0 | 0.00 | 0.000 | 0 | 0 | 0 | 0.00 | 0.000 | 0 |
| 21 | Gopalganj | 3300 | 1335 | 14.40 | 1.328 | 1774 | 6956 | 2815 | 14.10 | 1.300 | 3660 |
| 22 | Kishoregonj | 459 | 186 | 18.00 | 1.660 | 308 | 272 | 110 | 21.68 | 2.000 | 220 |
| 23 | Madaripur | 3208 | 1298 | 18.70 | 1.725 | 2239 | 3089 | 1250 | 12.67 | 1.169 | 1461 |
| 24 | Manikgonj | 200 | 81 | 9.14 | 0.843 | 68 | 2004 | 811 | 13.01 | 1.200 | 973 |
| 25 | Munsigonj | 10 | 4 | 15.50 | 1.430 | 6 | 12 | 5 | 10.84 | 1.000 | 5 |
| 26 | Naryangonj | 3 | 1 | 12.60 | 1.162 | 1 | 0 | 0 | 0.00 | 0.000 | 0 |
| 27 | Narsingdi | 0 | 0 | 0.00 | 0.000 | 0 | 12 | 5 | 10.84 | 0.000 | 5 |
| 28 | Rajbari | 2339 | 947 | 13.60 | 1.254 | 1187 | 2874 | 1163 | 11.87 | 1.095 | 1273 |
| 29 | Shariatpur | 15022 | 6079 | 13.70 | 1.264 | 7682 | 18237 | 7380 | 16.26 | 1.500 | 11070 |
| 30 | Tangail | 2438 | 987 | 14.70 | 1.356 | 1338 | 1678 | 679 | 14.96 | 1.380 | 937 |
| 3 | Dhaka Division | 38270 | 15487 | 14.47 | 1.335 | 20669 | 48184 | 19499 | 14.72 | 1.358 | 26470 |
| 31 | Bagerhat | 2065 | 836 | 13.20 | 1.218 | 1017 | 1495 | 605 | 12.67 | 1.169 | 707 |
| 32 | Chuadanga | 0 | 0 | 0.00 | 0.000 | 0 | 0 | 0 | 0.00 | 0.000 | 0 |

Contd.

Table 1: Estimates of Aus (Local), 2016-17 to 2017-18..

| Zila/Division | | 2016-17 | | | | | 2017-18 | | | | |
|---------------|--------------------------------|---------------|---------------|-----------------|---------------------|------------------------|---------------|---------------|-----------------|---------------------|------------------------|
| | | Acres | Hectares | Acre (Maund) | Hectare (M. Ton) | Production (M. Ton) | Acres | Hectares | Acre (Maund) | Hectare (M. Ton) | Production (M. Ton) |
| 33 | Jashore | 322 | 130 | 15.30 | 1.411 | 184 | 161 | 65 | 0.00 | 0.000 | 0 |
| 34 | Jhenaidah | 123 | 50 | 13.30 | 1.227 | 61 | 334 | 135 | 12.69 | 1.170 | 158 |
| 35 | Khulna | 6144 | 2486 | 14.10 | 1.301 | 3234 | 7117 | 2880 | 14.09 | 1.300 | 3744 |
| 36 | Kustia | 13763 | 5570 | 14.20 | 1.310 | 7295 | 14471 | 5856 | 13.01 | 1.200 | 7027 |
| 37 | Magura | 1007 | 408 | 12.90 | 1.190 | 485 | 642 | 260 | 14.09 | 1.300 | 338 |
| 38 | Meherpur | 0 | 0 | 0.00 | 0.000 | 0 | 0 | 0 | 0.00 | 0.000 | 0 |
| 39 | Narail | 8970 | 3630 | 14.90 | 1.374 | 4989 | 8772 | 3550 | 14.96 | 1.380 | 4899 |
| 40 | Satkhira | 0 | 0 | 0.00 | 0.000 | 0 | 0 | 0 | 0.00 | 0.000 | 0 |
| 4 | Khulna Division | 32394 | 13109 | 14.28 | 1.317 | 17265 | 32992 | 13351 | 13.70 | 1.264 | 16873 |
| 41 | Jamalpur. | 1014 | 410 | 14.40 | 1.328 | 545 | 1564 | 633 | 14.97 | 1.381 | 874 |
| 42 | Mymensingh | 0 | 0 | 18.00 | 0.000 | 0 | 86 | 35 | 12.70 | 1.171 | 41 |
| 43 | Netrokona | 183 | 74 | 20.10 | 1.854 | 137 | 148 | 60 | 12.65 | 1.167 | 70 |
| 44 | Sherpur | 518 | 210 | 14.10 | 1.301 | 273 | 222 | 90 | 13.61 | 1.256 | 113 |
| 5 | Mymensingh Division | 1715 | 694 | 14.92 | 1.376 | 955 | 2021 | 818 | 14.55 | 1.342 | 1098 |
| 45 | Bogura | 0 | 0 | 0.00 | 0.000 | 0 | 0 | 0 | 0.00 | 0.000 | 0 |
| 46 | Joypurhat | 0 | 0 | 0.00 | 0.000 | 0 | 0 | 0 | 0.00 | 0.000 | 0 |
| 47 | Naogaon | 0 | 0 | 0.00 | 0.000 | 0 | 0 | 0 | 0.00 | 0.000 | 0 |
| 48 | Natore | 2154 | 872 | 14.40 | 1.328 | 1158 | 1260 | 510 | 12.69 | 1.171 | 597 |
| 49 | Chapai Nawabgonj | 18876 | 7639 | 14.83 | 1.368 | 10449 | 19769 | 8000 | 16.93 | 1.562 | 12492 |
| 50 | Pabna | 17526 | 7092 | 14.10 | 1.301 | 9224 | 19724 | 7982 | 12.67 | 1.169 | 9328 |
| 51 | Rajshahi | 1525 | 617 | 14.60 | 1.347 | 831 | 1334 | 540 | 16.58 | 1.530 | 826 |
| 52 | Sirajgonj | 2310 | 935 | 13.20 | 1.218 | 1138 | 7166 | 2900 | 14.96 | 1.380 | 4002 |
| 6 | Rajshahi Division | 42391 | 17155 | 14.41 | 1.329 | 22800 | 49254 | 19932 | 14.82 | 1.367 | 27245 |
| 53 | Dinajpur | 0 | 0 | 0.00 | 0.000 | 0 | 0 | 0 | 0.00 | 0.000 | 0 |
| 54 | Gaibandha | 0 | 0 | 0.00 | 0.000 | 0 | 0 | 0 | 0.00 | 0.000 | 0 |
| 55 | Kurigram | 705 | 285 | 18.70 | 1.725 | 492 | 1211 | 490 | 12.68 | 1.169 | 573 |
| 56 | Lalmonirhat | 0 | 0 | 0.00 | 0.000 | 0 | 0 | 0 | 0.00 | 0.000 | 0 |
| 57 | Nilphamari | 0 | 0 | 0.00 | 0.000 | 0 | 0 | 0 | 0.00 | 0.000 | 0 |
| 58 | Panchagar | 80 | 32 | 18.00 | 1.660 | 54 | 198 | 80 | 14.91 | 1.375 | 110 |
| 59 | Rangpur | 0 | 0 | 0.00 | 0.000 | 0 | 0 | 0 | 0.00 | 0.000 | 0 |
| 60 | Thakurgaon | 0 | 0 | 0.00 | 0.000 | 0 | 0 | 0 | 0.00 | 0.000 | 0 |
| 7 | Rangpur Division | 785 | 318 | 18.63 | 1.718 | 546 | 1409 | 570 | 12.99 | 1.198 | 683 |
| 61 | Hobigonj | 994 | 402 | 14.70 | 1.356 | 545 | 741 | 300 | 14.09 | 1.300 | 390 |
| 62 | Maulovibazar | 425 | 172 | 15.85 | 1.462 | 251 | 502 | 203 | 13.57 | 1.251 | 254 |
| 63 | Sunamgonj | 927 | 375 | 17.20 | 1.587 | 595 | 2152 | 871 | 15.17 | 1.400 | 1219 |
| 64 | Sylhet | 11214 | 4538 | 16.20 | 1.494 | 6781 | 6944 | 2810 | 13.55 | 1.250 | 3513 |
| 8 | Sylhet Division | 13560 | 5487 | 16.15 | 1.489 | 8173 | 10339 | 4184 | 13.93 | 1.285 | 5376 |
| BANGLADESH | | 465703 | 188460 | 14.58 | 1.345 | 253527 | 396308 | 160377 | 15.07 | 1.390 | 222892 |

Table 2: Estimates of Aus (HYV), 2016-17 to 2017-18.

| Zila/Division | | 2016-17 | | | | | 2017-18 | | | | |
|---------------|----------------------------|---------------|---------------|--------------|------------------|---------------------|---------------|---------------|--------------|------------------|---------------------|
| | | Acres | Hectares | Acre (Maund) | Hectare (M. Ton) | Production (M. Ton) | Acres | Hectares | Acre (Maund) | Hectare (M. Ton) | Production (M. Ton) |
| 1 | Barguna | 94656 | 38305 | 25.10 | 2.315 | 88685 | 101612 | 41120 | 28.43 | 2.623 | 107839 |
| 2 | Barishal | 27785 | 11244 | 20.80 | 1.919 | 21573 | 16312 | 6601 | 27.65 | 2.550 | 16833 |
| 3 | Bhola | 69829 | 28258 | 22.95 | 2.117 | 59820 | 105244 | 42590 | 27.43 | 2.530 | 107753 |
| 4 | Jhalakathi | 26821 | 10854 | 22.60 | 2.085 | 22626 | 28430 | 11505 | 26.56 | 2.450 | 28190 |
| 5 | Patuakhali | 46494 | 18815 | 27.00 | 2.490 | 46858 | 58812 | 23800 | 27.65 | 2.550 | 60699 |
| 6 | Pirojpur | 38592 | 15617 | 23.13 | 2.134 | 33320 | 28541 | 11550 | 27.49 | 2.535 | 29285 |
| 1 | Barishal Division | 304177 | 123094 | 24.03 | 2.217 | 272881 | 338951 | 137166 | 27.71 | 2.556 | 350599 |
| 7 | Bandarban | 5710 | 2311 | 27.10 | 2.500 | 5776 | 7710 | 3120 | 33.99 | 3.136 | 9783 |
| 8 | Brahmanbaria | 16743 | 6776 | 24.60 | 2.269 | 15374 | 19806 | 8015 | 27.65 | 2.550 | 20438 |
| 9 | Chandpur | 23244 | 9406 | 27.60 | 2.546 | 23947 | 23698 | 9590 | 28.29 | 2.610 | 25027 |
| 10 | Chattogram | 63175 | 25566 | 31.60 | 2.915 | 74518 | 71845 | 29074 | 31.12 | 2.871 | 83470 |
| 11 | Cumilla | 151919 | 61478 | 25.50 | 2.352 | 144604 | 174769 | 70725 | 28.45 | 2.624 | 185611 |
| 12 | Cox' Bazar | 2780 | 1125 | 26.62 | 2.455 | 2762 | 8827 | 3572 | 28.95 | 2.670 | 9537 |
| 13 | Feni | 13217 | 5349 | 24.10 | 2.223 | 11890 | 16522 | 6686 | 27.49 | 2.535 | 16951 |
| 14 | Khagrachari | 2901 | 1174 | 27.00 | 2.490 | 2924 | 4819 | 1950 | 27.10 | 2.500 | 4875 |
| 15 | Laksmipur | 43101 | 17442 | 22.01 | 2.030 | 35411 | 58540 | 23690 | 29.05 | 2.680 | 63489 |
| 16 | Noakhali | 48433 | 19600 | 23.63 | 2.180 | 42720 | 77768 | 31471 | 28.19 | 2.600 | 81824 |
| 17 | Rangamati | 2410 | 975 | 22.30 | 2.057 | 2006 | 1161 | 470 | 28.19 | 2.600 | 1222 |
| 2 | Chattogram Division | 373633 | 151201 | 25.95 | 2.394 | 361932 | 465464 | 188363 | 28.91 | 2.666 | 502227 |
| 18 | Dhaka | 1423 | 576 | 24.60 | 2.269 | 1307 | 1843 | 746 | 29.27 | 2.700 | 2014 |
| 19 | Faridpur | 2459 | 995 | 21.00 | 1.937 | 1928 | 3212 | 1300 | 27.75 | 2.560 | 3328 |
| 20 | Gazipur | 3036 | 1229 | 26.30 | 2.426 | 2980 | 3351 | 1356 | 29.81 | 2.750 | 3729 |
| 21 | Gopalganj | 897 | 363 | 27.22 | 2.511 | 911 | 1334 | 540 | 27.10 | 2.500 | 1350 |
| 22 | Kishoregonj | 52409 | 21209 | 23.30 | 2.149 | 45582 | 59368 | 24025 | 29.28 | 2.701 | 64892 |
| 23 | Madaripur | 499 | 202 | 22.99 | 2.121 | 428 | 680 | 275 | 27.99 | 2.582 | 710 |
| 24 | Manikgonj | 1252 | 507 | 25.30 | 2.334 | 1182 | 1510 | 611 | 27.43 | 2.530 | 1546 |
| 25 | Munsigonj | 321 | 130 | 26.00 | 2.398 | 312 | 220 | 89 | 28.63 | 2.640 | 235 |
| 26 | Naryangonj | 320 | 129 | 24.00 | 2.214 | 287 | 1705 | 690 | 28.74 | 2.651 | 1829 |
| 27 | Narsingdi | 698 | 282 | 21.70 | 2.002 | 565 | 806 | 326 | 27.10 | 2.500 | 815 |
| 28 | Rajbari | 174 | 70 | 26.60 | 2.454 | 173 | 363 | 147 | 27.95 | 2.578 | 379 |
| 29 | Shariatpur | 4308 | 1743 | 20.72 | 1.911 | 3332 | 4448 | 1800 | 28.14 | 2.596 | 4672 |
| 30 | Tangail | 242 | 98 | 22.90 | 2.112 | 207 | 390 | 158 | 29.30 | 2.703 | 427 |
| 3 | Dhaka Division | 68038 | 27533 | 23.31 | 2.150 | 59193 | 79231 | 32063 | 29.05 | 2.680 | 85926 |
| 31 | Bagerhat | 11461 | 4638 | 27.90 | 2.573 | 11936 | 12800 | 5180 | 28.44 | 2.624 | 13590 |
| 32 | Chuadanga | 67070 | 27142 | 30.20 | 2.786 | 75607 | 94890 | 38400 | 31.60 | 2.914 | 111916 |

Contd.

Table 2: Estimates of Aus (HYV), 2016-17 to 2017-18.

| Zila/Division | 2016-17 | | | | | 2017-18 | | | | | |
|-------------------|----------------------------|----------------|---------------|------------------|---------------------|----------------|----------------|---------------|------------------|---------------------|----------------|
| | Acres | Hectares | Acre (Maund) | Hectare (M. Ton) | Production (M. Ton) | Acres | Hectares | Acre (Maund) | Hectare (M. Ton) | Production (M. Ton) | |
| 33 | Jashore | 45370 | 18360 | 30.10 | 2.776 | 50976 | 50497 | 20435 | 28.07 | 2.590 | 52917 |
| 34 | Jhenaidah | 52468 | 21233 | 31.70 | 2.924 | 62084 | 74788 | 30265 | 27.77 | 2.562 | 77525 |
| 35 | Khulna | 869 | 352 | 24.70 | 2.278 | 801 | 988 | 400 | 27.97 | 2.580 | 1032 |
| 36 | Kustia | 35569 | 14394 | 28.50 | 2.629 | 37839 | 54226 | 21944 | 31.49 | 2.905 | 63746 |
| 37 | Magura | 8118 | 3285 | 25.70 | 2.371 | 7788 | 7537 | 3050 | 27.55 | 2.541 | 7750 |
| 38 | Meherpur | 22130 | 8956 | 34.90 | 3.219 | 28829 | 37561 | 15200 | 30.63 | 2.825 | 42944 |
| 39 | Narail | 3303 | 1337 | 24.00 | 2.214 | 2959 | 4717 | 1909 | 27.24 | 2.513 | 4797 |
| 40 | Satkhira | 15971 | 6463 | 27.10 | 2.500 | 16156 | 15691 | 6350 | 24.79 | 2.287 | 14522 |
| 4 | Khulna Division | 262329 | 106159 | 30.12 | 2.779 | 294975 | 353696 | 143133 | 29.60 | 2.730 | 390739 |
| 41 | Jamalpur. | 3575 | 1447 | 21.00 | 1.937 | 2802 | 2810 | 1137 | 24.50 | 2.259 | 2569 |
| 42 | Mymensingh | 51764 | 20948 | 26.80 | 2.472 | 51783 | 40998 | 16591 | 30.68 | 2.830 | 46957 |
| 43 | Netrokona | 305 | 123 | 22.60 | 2.085 | 257 | 1063 | 430 | 22.87 | 2.109 | 907 |
| 44 | Sherpur | 4460 | 1805 | 24.20 | 2.232 | 4029 | 5313 | 2150 | 28.40 | 2.620 | 5633 |
| 5 | Mymensingh Division | 60104 | 24323 | 26.24 | 2.420 | 58872 | 50183 | 20308 | 29.93 | 2.761 | 56066 |
| 45 | Bogura | 46649 | 18878 | 27.07 | 2.497 | 47137 | 47136 | 19075 | 30.57 | 2.820 | 53795 |
| 46 | Joypurhat | 144 | 58 | 25.00 | 2.306 | 134 | 620 | 251 | 30.67 | 2.829 | 710 |
| 47 | Naogaon | 127376 | 51546 | 29.39 | 2.711 | 139738 | 146264 | 59190 | 32.60 | 3.007 | 177988 |
| 48 | Natore | 10100 | 4087 | 25.80 | 2.380 | 9727 | 15679 | 6345 | 30.61 | 2.823 | 17915 |
| 49 | Chapai Nawabgonj | 97073 | 39283 | 28.10 | 2.592 | 101820 | 110285 | 44630 | 29.92 | 2.760 | 123179 |
| 50 | Pabna | 17485 | 7076 | 25.50 | 2.352 | 16643 | 22220 | 8992 | 34.15 | 3.150 | 28325 |
| 51 | Rajshahi | 94413 | 38207 | 29.20 | 2.693 | 102906 | 114978 | 46529 | 31.15 | 2.873 | 133701 |
| 52 | Sirajgonj | 7682 | 3109 | 26.79 | 2.471 | 7682 | 4510 | 1825 | 29.42 | 2.714 | 4953 |
| 6 | Rajshahi Division | 400922 | 162244 | 28.45 | 2.624 | 425787 | 461693 | 186837 | 31.37 | 2.893 | 540566 |
| 53 | Dinajpur | 12869 | 5208 | 24.10 | 2.223 | 11577 | 19047 | 7708 | 31.16 | 2.875 | 22157 |
| 54 | Gaibandha | 2594 | 1050 | 19.10 | 1.762 | 1849 | 3974 | 1608 | 28.26 | 2.606 | 4191 |
| 55 | Kurigram | 2750 | 1113 | 24.10 | 2.223 | 2474 | 2397 | 970 | 29.46 | 2.718 | 2636 |
| 56 | Lalmonirhat | 3110 | 1259 | 25.80 | 2.380 | 2995 | 12447 | 5037 | 32.36 | 2.985 | 15033 |
| 57 | Nilphamari | 288 | 117 | 17.00 | 1.568 | 183 | 1003 | 406 | 30.81 | 0.000 | 1154 |
| 58 | Panchagar | 220 | 89 | 29.60 | 2.730 | 243 | 494 | 200 | 28.95 | 2.670 | 534 |
| 59 | Rangpur | 33841 | 13695 | 28.45 | 2.624 | 35938 | 39723 | 16075 | 32.50 | 2.998 | 48194 |
| 60 | Thakurgaon | 23488 | 9505 | 27.39 | 2.526 | 24014 | 36622 | 14820 | 31.71 | 2.925 | 43345 |
| 7 | Rangpur Division | 79160 | 32034 | 26.83 | 2.475 | 79273 | 115707 | 46824 | 31.78 | 2.931 | 137244 |
| 61 | Hobigonj | 95852 | 38789 | 25.70 | 2.371 | 91952 | 110755 | 44820 | 28.95 | 2.670 | 119669 |
| 62 | Maulovibazar | 99543 | 40283 | 30.30 | 2.795 | 112585 | 112618 | 45574 | 28.22 | 2.603 | 118621 |
| 63 | Sunamgonj | 13115 | 5307 | 27.60 | 2.546 | 13512 | 28618 | 11581 | 29.23 | 2.696 | 31224 |
| 64 | Sylhet | 104412 | 42253 | 28.00 | 2.583 | 109128 | 143361 | 58015 | 28.75 | 2.652 | 153870 |
| 8 | Sylhet Division | 312922 | 126633 | 28.01 | 2.584 | 327177 | 395351 | 159990 | 28.69 | 2.646 | 423384 |
| BANGLADESH | | 1861285 | 753221 | 27.06 | 2.496 | 1880090 | 2260276 | 914684 | 29.47 | 2.719 | 2486751 |

Table 3: Estimates of Aus(TOTAL=LOCAL + HYV), 2016-17 to 2017-18.

| Zila/Division | | 2016-17 | | | | | 2017-18 | | | | |
|---------------|----------------------------|---------------|---------------|--------------|------------------|---------------------|---------------|---------------|--------------|------------------|---------------------|
| | | Acres | Hectares | Acre (Maund) | Hectare (M. Ton) | Production (M. Ton) | Acres | Hectares | Acre (Maund) | Hectare (M. Ton) | Production (M. Ton) |
| 1 | Barguna | 100190 | 40545 | 24.71 | 2.279 | 92403 | 103341 | 41820 | 28.17 | 2.599 | 108679 |
| 2 | Barishal | 54216 | 21940 | 17.58 | 1.622 | 35582 | 42678 | 17271 | 19.61 | 1.809 | 31237 |
| 3 | Bhola | 185353 | 75008 | 17.25 | 1.591 | 119328 | 214491 | 86800 | 21.74 | 2.005 | 174068 |
| 4 | Jhalakathi | 31365 | 12693 | 21.47 | 1.980 | 25136 | 33002 | 13355 | 24.84 | 2.291 | 30595 |
| 5 | Patuakhali | 79520 | 32180 | 22.31 | 2.058 | 66213 | 70992 | 28729 | 24.94 | 2.301 | 66094 |
| 6 | Pirojpur | 45290 | 18328 | 22.39 | 2.065 | 37845 | 36634 | 14825 | 24.31 | 2.243 | 33248 |
| 1 | Barishal Division | 495934 | 200694 | 20.34 | 1.876 | 376508 | 501139 | 202800 | 23.73 | 2.189 | 443921 |
| 7 | Bandarban | 21050 | 8518 | 18.79 | 1.733 | 14766 | 29920 | 12108 | 20.03 | 1.847 | 22366 |
| 8 | Brahmanbaria | 18901 | 7649 | 23.58 | 2.175 | 16639 | 20053 | 8115 | 27.48 | 2.535 | 20573 |
| 9 | Chandpur | 24393 | 9871 | 26.98 | 2.489 | 24569 | 24600 | 9955 | 27.75 | 2.560 | 25483 |
| 10 | Chattogram | 78593 | 31805 | 28.66 | 2.643 | 84071 | 87793 | 35528 | 28.23 | 2.604 | 92506 |
| 11 | Cumilla | 158057 | 63962 | 25.12 | 2.317 | 148178 | 174954 | 70800 | 28.44 | 2.623 | 185718 |
| 12 | Cox' Bazar | 2980 | 1206 | 25.95 | 2.393 | 2886 | 8827 | 3572 | 28.95 | 2.670 | 9537 |
| 13 | Feni | 18593 | 7524 | 21.28 | 1.963 | 14768 | 20908 | 8461 | 24.68 | 2.276 | 19259 |
| 14 | Khagrachari | 5794 | 2345 | 21.06 | 1.942 | 4554 | 10655 | 4312 | 25.32 | 2.336 | 10071 |
| 15 | Laksmipur | 68448 | 27699 | 18.67 | 1.722 | 47710 | 69586 | 28160 | 26.85 | 2.477 | 69747 |
| 16 | Noakhali | 104545 | 42307 | 18.68 | 1.723 | 72881 | 92224 | 37321 | 26.18 | 2.415 | 90132 |
| 17 | Rangamati | 17110 | 6924 | 16.29 | 1.502 | 10401 | 15864 | 6420 | 14.62 | 1.349 | 8660 |
| 2 | Chattogram Division | 518464 | 209811 | 22.81 | 2.104 | 441424 | 555385 | 224752 | 26.73 | 2.465 | 554052 |
| 18 | Dhaka | 1618 | 655 | 23.30 | 2.149 | 1407 | 1846 | 747 | 29.26 | 2.699 | 2016 |
| 19 | Faridpur | 13555 | 5485 | 15.60 | 1.439 | 7892 | 16260 | 6580 | 16.79 | 1.549 | 10192 |
| 20 | Gazipur | 3036 | 1229 | 26.30 | 2.426 | 2980 | 3351 | 1356 | 29.81 | 2.750 | 3729 |
| 21 | Gopalganj | 4197 | 1698 | 17.14 | 1.581 | 2685 | 8291 | 3355 | 16.19 | 1.493 | 5010 |
| 22 | Kishoregonj | 52868 | 21395 | 23.25 | 2.145 | 45890 | 59640 | 24135 | 29.25 | 2.698 | 65112 |
| 23 | Madaripur | 3707 | 1500 | 19.28 | 1.778 | 2667 | 3768 | 1525 | 15.43 | 1.424 | 2171 |
| 24 | Manikgonj | 1452 | 588 | 23.07 | 2.128 | 1251 | 3514 | 1422 | 19.20 | 1.771 | 2519 |
| 25 | Munsigonj | 331 | 134 | 25.68 | 2.369 | 317 | 232 | 94 | 27.68 | 2.553 | 240 |
| 26 | Naryangonj | 323 | 131 | 23.89 | 2.204 | 288 | 1705 | 690 | 28.74 | 2.651 | 1829 |
| 27 | Narsingdi | 698 | 282 | 21.70 | 2.002 | 565 | 818 | 331 | 26.86 | 2.477 | 820 |
| 28 | Rajbari | 2513 | 1017 | 14.50 | 1.337 | 1360 | 3237 | 1310 | 13.67 | 1.261 | 1652 |
| 29 | Shariatpur | 19330 | 7822 | 15.26 | 1.408 | 11014 | 22685 | 9180 | 18.59 | 1.715 | 15742 |
| 30 | Tangail | 2680 | 1085 | 15.44 | 1.424 | 1545 | 2068 | 837 | 17.67 | 1.630 | 1364 |
| 3 | Dhaka Division | 106308 | 43021 | 20.13 | 1.856 | 79862 | 127415 | 51562 | 23.63 | 2.180 | 112396 |
| 31 | Bagerhat | 13526 | 5474 | 25.66 | 2.366 | 12953 | 14295 | 5785 | 26.79 | 2.471 | 14297 |
| 32 | Chuadanga | 67070 | 27142 | 30.20 | 2.786 | 75607 | 94890 | 38400 | 31.60 | 2.914 | 111916 |

Contd.

Table 3: Estimates of Aus (TOTAL= LOCAL+HYV), 2016-17 to 2017-18.

| Zila/Division | | 2016-17 | | | | | 2017-18 | | | | |
|-------------------|----------------------------|----------------|---------------|--------------|------------------|---------------------|----------------|----------------|--------------|------------------|---------------------|
| | | Acres | Hectares | Acre (Maund) | Hectare (M. Ton) | Production (M. Ton) | Acres | Hectares | Acre (Maund) | Hectare (M. Ton) | Production (M. Ton) |
| 33 | Jashore | 45692 | 18491 | 30.00 | 2.767 | 51160 | 50658 | 20500 | 27.98 | 2.581 | 52917 |
| 34 | Jhenaidah | 52591 | 21282 | 31.66 | 2.920 | 62145 | 75121 | 30400 | 27.70 | 2.555 | 77683 |
| 35 | Khulna | 7013 | 2838 | 15.41 | 1.422 | 4035 | 8105 | 3280 | 15.79 | 1.456 | 4776 |
| 36 | Kustia | 49332 | 19964 | 24.51 | 2.261 | 45134 | 68697 | 27800 | 27.60 | 2.546 | 70773 |
| 37 | Magura | 9125 | 3693 | 24.29 | 2.240 | 8273 | 8179 | 3310 | 26.49 | 2.444 | 8088 |
| 38 | Meherpur | 22130 | 8956 | 34.90 | 3.219 | 28829 | 37561 | 15200 | 30.63 | 2.825 | 42944 |
| 39 | Narail | 12273 | 4967 | 17.35 | 1.600 | 7948 | 13490 | 5459 | 19.26 | 1.776 | 9696 |
| 40 | Satkhira | 15971 | 6463 | 27.10 | 2.500 | 16156 | 15691 | 6350 | 24.79 | 2.287 | 14522 |
| 4 | Khulna Division | 294723 | 119268 | 28.38 | 2.618 | 312240 | 386688 | 156484 | 28.24 | 2.605 | 407612 |
| 41 | Jamalpur. | 4589 | 1857 | 19.54 | 1.803 | 3347 | 4374 | 1770 | 21.09 | 1.945 | 3443 |
| 42 | Mymensingh | 51764 | 20948 | 26.80 | 2.472 | 51783 | 41085 | 16626 | 30.65 | 2.827 | 46998 |
| 43 | Netrokona | 488 | 197 | 21.66 | 1.998 | 395 | 1211 | 490 | 21.62 | 1.994 | 977 |
| 44 | Sherpur | 4978 | 2014 | 23.15 | 2.135 | 4301 | 5535 | 2240 | 27.81 | 2.565 | 5746 |
| 5 | Mymensingh Division | 61819 | 25017 | 25.93 | 2.391 | 59827 | 52204 | 21126 | 29.34 | 2.706 | 57164 |
| 45 | Bogura | 46649 | 18878 | 27.07 | 2.497 | 47137 | 47136 | 19075 | 30.57 | 2.820 | 53795 |
| 46 | Joypurhat | 144 | 58 | 25.00 | 2.306 | 134 | 620 | 251 | 30.67 | 2.829 | 710 |
| 47 | Naogaon | 127376 | 51546 | 29.39 | 2.711 | 139738 | 146264 | 59190 | 32.60 | 3.007 | 177988 |
| 48 | Natore | 12254 | 4959 | 23.80 | 2.195 | 10885 | 16939 | 6855 | 29.28 | 2.701 | 18512 |
| 49 | Chapai Nawabgonj | 115949 | 46922 | 25.94 | 2.393 | 112269 | 130054 | 52630 | 27.95 | 2.578 | 135671 |
| 50 | Pabna | 35011 | 14168 | 19.79 | 1.826 | 25867 | 41944 | 16974 | 24.05 | 2.218 | 37653 |
| 51 | Rajshahi | 95938 | 38824 | 28.97 | 2.672 | 103737 | 116312 | 47069 | 30.99 | 2.858 | 134527 |
| 52 | Sirajgonj | 9992 | 4044 | 23.65 | 2.181 | 8820 | 11676 | 4725 | 20.55 | 1.895 | 8955 |
| 6 | Rajshahi Division | 443313 | 179399 | 27.11 | 2.500 | 448587 | 510947 | 206769 | 29.77 | 2.746 | 567811 |
| 53 | Dinajpur | 12869 | 5208 | 24.10 | 2.223 | 11577 | 19047 | 7708 | 31.16 | 2.875 | 22157 |
| 54 | Gaibandha | 2594 | 1050 | 19.10 | 1.762 | 1849 | 3974 | 1608 | 28.26 | 2.606 | 4191 |
| 55 | Kurigram | 3455 | 1398 | 23.00 | 2.121 | 2966 | 3608 | 1460 | 23.83 | 2.198 | 3209 |
| 56 | Lalmonirhat | 3110 | 1259 | 25.80 | 2.380 | 2995 | 12447 | 5037 | 32.36 | 2.985 | 15033 |
| 57 | Nilphamari | 288 | 117 | 17.00 | 1.568 | 183 | 1003 | 406 | 30.81 | 0.000 | 1154 |
| 58 | Panchagar | 300 | 121 | 26.51 | 2.445 | 297 | 692 | 280 | 24.94 | 2.300 | 644 |
| 59 | Rangpur | 33841 | 13695 | 28.45 | 2.624 | 35938 | 39723 | 16075 | 32.50 | 2.998 | 48194 |
| 60 | Thakurgaon | 23488 | 9505 | 27.39 | 2.526 | 24014 | 36622 | 14820 | 31.71 | 2.925 | 43345 |
| 7 | Rangpur Division | 79945 | 32352 | 26.75 | 2.467 | 79819 | 117115 | 47394 | 31.55 | 2.910 | 137927 |
| 61 | Hobigonj | 96846 | 39191 | 25.59 | 2.360 | 92498 | 111496 | 45120 | 28.85 | 2.661 | 120059 |
| 62 | Maulovibazar | 99968 | 40455 | 30.24 | 2.789 | 112836 | 113120 | 45777 | 28.15 | 2.597 | 118875 |
| 63 | Sunamgonj | 14042 | 5682 | 26.91 | 2.482 | 14107 | 30770 | 12452 | 28.25 | 2.605 | 32443 |
| 64 | Sylhet | 115626 | 46791 | 26.86 | 2.477 | 115909 | 150305 | 60825 | 28.05 | 2.587 | 157383 |
| 8 | Sylhet Division | 326482 | 132120 | 27.52 | 2.538 | 335350 | 405690 | 164174 | 28.31 | 2.612 | 428760 |
| BANGLADESH | | 2326988 | 941681 | 24.56 | 2.266 | 2133617 | 2656583 | 1075061 | 27.33 | 2.520 | 2709643 |

Estimates of Aman Rice (Husked), 2017-18

Introduction

Aman is one of the main crops in Bangladesh. It is the second largest rice crop in the country in respect of volume of production while Boro remains the top. It is notable that the area coverage of Aman is the largest as a single crop and Boro remains the second. The production of Aman depends on the weather condition of the country and farmers usually cultivate Aman in their land.

In the year 2017-18, favourable weather condition prevailed all over the country from sowing to harvesting period of Aman. In a subjective manner, farmers were interviewed on some points relating to management system of seed, fertilizer, and rural electricity supply. They opined that proper management and timely distribution of seed, fertilizer, uninterrupted supply of electricity, adequate surface water led to increase in area production of Aman rice in 2017.

Area:

Total area under Aman crop has been estimated (1,40,34,504) acres 56,79,456 hectares this year as compared to (1,37,96,773) acres 55,83,252) hectares. The harvested of last year area has increased by 1.72 this year% Comparative area estimates are shown below:

Estimates of Total Area by Type of Aman Crop

| Variety | 2016-2017 | | 2017-2018 | | Percentage changes over previous year |
|------------------------------|--------------------|--------------------|--------------------|--------------------|---------------------------------------|
| | Area (in acres) | Area (in hectares) | Area (in acres) | Area (in hectares) | |
| Broadcast Aman | 8,10,494 | 3,27,989 | 9,03,078 | 3,65,456 | (+)11.42% |
| Local Transplant (L.T.) Aman | 26,75,628 | 10,82,768 | 23,13,473 | 9,36,212 | (-)13.54% |
| High Yielding Variety (HYV) | 1,03,10,651 | 41,72,494 | 1,08,17,952 | 43,77,788 | (+) 4.92% |
| Total Aman | 1,37,96,773 | 55,83,252 | 1,40,34,504 | 56,79,456 | (+) 1.72% |

Contd.

Yield Rate:

Average yield rate of Aman for the financial Year 2017-18 has been estimated 2.464 Metric tons per hectare which is 0.74% higher than that of last year. Comparison of estimated yield rates are shown below:

Estimates of Yield Rate by Types of Aman Crop

| Variety | 2016-2017 | | 2017-2018 | | Percentage changes over previous year |
|------------------------------|-------------------------|---------------------------|-------------------------|---------------------------|---------------------------------------|
| | Yield per acre (Maunds) | Yield per hectare (M.Ton) | Yield per acre (Maunds) | Yield per hectare (M.Ton) | |
| Broadcast Aman | 13.10 | 1.208 | 13.12 | 1.210 | (+) 0.17 |
| Local Transplant (L.T.) Aman | 18.23 | 1.681 | 15.52 | 1.432 | (-) 14.81 |
| High Yielding Variety (HYV) | 29.72 | 2.742 | 30.24 | 2.789 | (+) 1.71 |
| Total Aman | 26.52 | 2.446 | 26.71 | 2.464 | (+) 0.74 |

Note: Figures are weighted figures.

Production:

Total Aman production of Financial Year 2017-18 has been estimated 1,39,92,874 metric tons compared to 1,36,56,054 metric tons of financial year 2016-17 which is 2.47% higher. Comparative estimates of Aman production are shown below:

Estimates of Production by Type of Aman(husked) Crop

| Variety | 2016-2017 | 2017-2018 | Percentage changes over previous year |
|------------------------------|---------------------|---------------------|---------------------------------------|
| | Production (M.tons) | Production (M.tons) | |
| Broadcast Aman | 3,96,272 | 4,42,201 | (+) 11.59 |
| Local Transplant (L.T.) Aman | 18,20,241 | 13,40,511 | (-) 26.36 |
| High Yielding Variety (HYV) | 1,14,39,541 | 1,22,10,162 | (+) 6.74 |
| Total Aman | 1,36,56,054 | 1,39,92,874 | (+) 2.47 |

Note: Figures are rounded off.

Estimates of area, yield rates and production by districts and divisions are appended (Table 1-4).

Table-1: Estimates of Broadcast Aman Rice (Husked), 2016-17 to 2017-18

| Zila/Division | | 2016-17 | | | | | 2017-18 | | | | |
|---------------|----------------------------|---------------|---------------|--------------|------------------|---------------------|---------------|---------------|--------------|------------------|---------------------|
| | | Acres | Hectares | Acre (Maund) | Hectare (M. Ton) | Production (M. Ton) | Acres | Hectares | Acre (Maund) | Hectare (M. Ton) | Production (M. Ton) |
| 1 | Barguna | 0 | 0 | 0.00 | 0.000 | 0 | 0 | 0 | 0 | 0 | 0 |
| 2 | Barishal | 6114 | 2474 | 14.24 | 1.313 | 3250 | 2024 | 819 | 14.10 | 1.300 | 1065 |
| 3 | Bhola | 0 | 0 | 0.00 | 0.000 | 0 | 0 | 0 | 0.00 | 0.000 | 0 |
| 4 | Jhalakathi | 0 | 0 | 0.00 | 0.000 | 0 | 0 | 0 | 0.00 | 0.000 | 0 |
| 5 | Patuakhali | 0 | 0 | 0.00 | 0.000 | 0 | 0 | 0 | 0.00 | 0.000 | 0 |
| 6 | Pirojpur | 5821 | 2356 | 17.36 | 1.601 | 3772 | 6894 | 2790 | 14.11 | 1.301 | 3630 |
| 1 | Barishal Division | 11935 | 4830 | 15.76 | 1.454 | 7022 | 8918 | 3609 | 14.10 | 1.301 | 4695 |
| 7 | Bandarban | 0 | 0 | 0.00 | 0.000 | 0 | 0 | 0 | 0.00 | 0.000 | 0 |
| 8 | Brahmanbaria | 51319 | 20768 | 17.45 | 1.610 | 33427 | 52511 | 21250 | 15.39 | 1.420 | 30175 |
| 9 | Chandpur | 31779 | 12860 | 11.01 | 1.016 | 13060 | 45357 | 18355 | 11.71 | 1.080 | 19823 |
| 10 | Chattogram | 0 | 0 | 0.00 | 0.000 | 0 | 0 | 0 | 0.00 | 0.000 | 0 |
| 11 | Cumilla | 71233 | 28826 | 13.02 | 1.201 | 34619 | 70315 | 28455 | 12.14 | 1.120 | 31870 |
| 12 | Cox' Bazar | 0 | 0 | 0.00 | 0.000 | 0 | 0 | 0 | 0.00 | 0.000 | 0 |
| 13 | Feni | 0 | 0 | 0.00 | 0.000 | 0 | 0 | 0 | 0.00 | 0.000 | 0 |
| 14 | Khagrachari | 0 | 0 | 0.00 | 0.000 | 0 | 0 | 0 | 0.00 | 0.000 | 0 |
| 15 | Laksmipur | 0 | 0 | 0.00 | 0.000 | 0 | 12850 | 5200 | 14.09 | 1.300 | 6760 |
| 16 | Noakhali | 0 | 0 | 0.00 | 0.000 | 0 | 512 | 207 | 12.99 | 1.198 | 248 |
| 17 | Rangamati | 0 | 0 | 0.00 | 0.000 | 0 | 0 | 0 | 0.00 | 0.000 | 0 |
| 2 | Chattogram Division | 154331 | 62454 | 14.08 | 1.299 | 81107 | 181544 | 73467 | 13.12 | 1.210 | 88876 |
| 18 | Dhaka | 25530 | 10331 | 10.20 | 0.941 | 9720 | 19670 | 7960 | 13.01 | 1.200 | 9552 |
| 19 | Faridpur | 34745 | 14061 | 11.87 | 1.095 | 15395 | 41687 | 16870 | 12.99 | 1.198 | 20210 |
| 20 | Gazipur | 620 | 251 | 10.31 | 0.000 | 239 | 895 | 362 | 12.37 | 1.141 | 413 |
| 21 | Gopalganj | 48040 | 19441 | 12.25 | 1.130 | 21967 | 39587 | 16020 | 12.93 | 1.193 | 19110 |
| 22 | Kishoregonj | 0 | 0 | 0.00 | 0.000 | 0 | 0 | 0 | 0.00 | 0.000 | 0 |
| 23 | Madaripur | 39192 | 15860 | 13.70 | 1.264 | 20042 | 37437 | 15150 | 14.65 | 1.352 | 20479 |
| 24 | Manikgonj | 39743 | 16083 | 10.30 | 0.950 | 15280 | 79075 | 32000 | 9.76 | 0.900 | 28800 |
| 25 | Munsigonj | 49793 | 20150 | 11.90 | 1.098 | 22118 | 50003 | 20235 | 9.87 | 0.910 | 18414 |
| 26 | Naryangonj | 17472 | 7071 | 11.90 | 1.098 | 7761 | 19102 | 7730 | 12.36 | 1.140 | 8812 |
| 27 | Narsingdi | 0 | 0 | 0.00 | 0.000 | 0 | 2676 | 1083 | 14.09 | 1.300 | 1408 |
| 28 | Rajbari | 9892 | 4003 | 13.90 | 1.282 | 5132 | 6252 | 2530 | 11.93 | 1.100 | 2783 |
| 29 | Shariatpur | 28187 | 11407 | 13.81 | 1.274 | 14530 | 22858 | 9250 | 14.65 | 1.351 | 12500 |
| 30 | Tangail | 64090 | 25936 | 12.40 | 1.144 | 29665 | 80669 | 32645 | 10.84 | 1.000 | 32645 |
| 3 | Dhaka Division | 357304 | 144593 | 12.14 | 1.119 | 161849 | 399910 | 161835 | 11.73 | 1.082 | 175126 |
| 31 | Bagerhat | 2942 | 1191 | 16.67 | 1.538 | 1831 | 1124 | 455 | 13.58 | 1.253 | 570 |
| 32 | Chuadanga | 0 | 0 | 0.00 | 0.000 | 0 | 0 | 0 | 0.00 | 0.000 | 0 |

Contd.

Table-1: Estimates of Broadcast Aman Rice (Husked), 2016-17 to 2017-18

| Zila/Division | | 2016-17 | | | | | 2017-18 | | | | |
|-------------------|----------------------------|---------------|---------------|-----------------|---------------------|------------------------|---------------|---------------|-----------------|---------------------|------------------------|
| | | Acres | Hectares | Acre (Maund) | Hectare (M. Ton) | Production (M. Ton) | Acres | Hectares | Acre (Maund) | Hectare (M. Ton) | Production (M. Ton) |
| 33 | Jashore | 320 | 129 | 16.91 | 1.560 | 202 | 0 | 0 | 0.00 | 0.000 | 0 |
| 34 | Jhenaidah | 56 | 23 | 17.10 | 1.577 | 36 | 20 | 8 | 17.62 | 1.625 | 13 |
| 35 | Khulna | 13455 | 5445 | 11.20 | 1.033 | 5625 | 12417 | 5025 | 12.92 | 1.192 | 5990 |
| 36 | Kustia | 990 | 401 | 13.34 | 1.230 | 493 | 272 | 110 | 13.80 | 1.273 | 140 |
| 37 | Magura | 627 | 254 | 11.50 | 1.061 | 269 | 2632 | 1065 | 12.01 | 1.108 | 1180 |
| 38 | Meherpur | 0 | 0 | 0.00 | 0.000 | 0 | 0 | 0 | 0.00 | 0.000 | 0 |
| 39 | Narail | 18908 | 7652 | 11.01 | 1.016 | 7771 | 13072 | 5290 | 12.55 | 1.158 | 6125 |
| 40 | Satkhira | 0 | 0 | 0.00 | 0.000 | 0 | 0 | 0 | 0.00 | 0.000 | 0 |
| 4 | Khulna Division | 37298 | 15094 | 11.65 | 1.075 | 16226 | 29537 | 11953 | 12.71 | 1.173 | 14018 |
| 41 | Jamalpur. | 0 | 0 | 0.00 | 0.000 | 0 | 0 | 0 | 0 | 0 | 0 |
| 42 | Mymensingh | 0 | 0 | 0.00 | 0.000 | 0 | 0 | 0 | 0 | 0 | 0 |
| 43 | Netrokona | 0 | 0 | 0.00 | 0.000 | 0 | 0 | 0 | 0 | 0 | 0 |
| 44 | Sherpur | 0 | 0 | 0.00 | 0.000 | 0 | 0 | 0 | 0 | 0 | 0 |
| 5 | Mymensingh Division | 0 | 0 | 0.00 | 0.000 | 0 | 0 | 0 | 0.00 | 0 | 0 |
| 45 | Bogra | 0 | 0 | 0.00 | 0.000 | 0 | 0 | 0 | 0.00 | 0 | 0 |
| 46 | Joypurhat | 0 | 0 | 0.00 | 0.000 | 0 | 0 | 0 | 0.00 | 0 | 0 |
| 47 | Naogaon | 60 | 24 | 15.54 | 1.433 | 35 | 7537 | 3050 | 15.18 | 1.400 | 4270 |
| 48 | Natore | 46391 | 18773 | 13.54 | 1.249 | 23447 | 43652 | 17665 | 15.90 | 1.466 | 25900 |
| 49 | Chapai Nawabgonj | 0 | 0 | 0.00 | 0.000 | 0 | 0 | 0 | 0.00 | 0.000 | 0 |
| 50 | Pabna | 99130 | 40116 | 13.40 | 1.236 | 49584 | 105059 | 42515 | 14.90 | 1.374 | 58420 |
| 51 | Rajshahi | 0 | 0 | 0.00 | 0.000 | 0 | 0 | 0 | 0.00 | 0.000 | 0 |
| 52 | Sirajgonj | 34581 | 13994 | 13.60 | 1.254 | 17555 | 47383 | 19175 | 14.52 | 1.339 | 25680 |
| 6 | Rajshahi Division | 180162 | 72908 | 13.48 | 1.243 | 90620 | 203631 | 82405 | 15.03 | 1.387 | 114270 |
| 53 | Dinajpur | 0 | 0 | 0.00 | 0.000 | 0 | 0 | 0 | 0.00 | 0.000 | 0 |
| 54 | Gaibandha | 0 | 0 | 0.00 | 0.000 | 0 | 0 | 0 | 0.00 | 0.000 | 0 |
| 55 | Kurigram | 0 | 0 | 0.00 | 0.000 | 0 | 0 | 0 | 0.00 | 0.000 | 0 |
| 56 | Lalmonirhat | 0 | 0 | 0.00 | 0.000 | 0 | 0 | 0 | 0.00 | 0.000 | 0 |
| 57 | Nilphamari | 0 | 0 | 0.00 | 0.000 | 0 | 0 | 0 | 0.00 | 0.000 | 0 |
| 58 | Panchagar | 0 | 0 | 0.00 | 0.000 | 0 | 0 | 0 | 0.00 | 0.000 | 0 |
| 59 | Rangpur | 0 | 0 | 0.00 | 0.000 | 0 | 0 | 0 | 0.00 | 0.000 | 0 |
| 60 | Thakurgaon | 0 | 0 | 0.00 | 0.000 | 0 | 0 | 0 | 0.00 | 0.000 | 0 |
| 7 | Rangpur Division | 0 | 0 | 0.00 | 0.000 | 0 | 0 | 0 | 0.00 | 0.000 | 0 |
| 61 | Hobigonj | 56052 | 22683 | 15.52 | 1.432 | 32472 | 66720 | 27000 | 15.18 | 1.400 | 37800 |
| 62 | Maulovibazar | 4850 | 1963 | 12.60 | 1.162 | 2281 | 4831 | 1955 | 15.64 | 1.442 | 2820 |
| 63 | Sunamgonj | 0 | 0 | 0.00 | 0.000 | 0 | 141 | 57 | 10.65 | 0.982 | 56 |
| 64 | Sylhet | 8562 | 3465 | 14.80 | 1.365 | 4730 | 7846 | 3175 | 15.50 | 1.430 | 4540 |
| 8 | Sylhet Division | 69464 | 28111 | 15.23 | 1.405 | 39483 | 79537 | 32187 | 15.23 | 1.405 | 45216 |
| BANGLADESH | | 810494 | 327989 | 13.10 | 1.208 | 396272 | 903078 | 365456 | 13.12 | 1.210 | 442201 |

Table-2: Estimates of Local Transplant (L.T.) Aman Rice (Husked),2016-17 to 2017-18

| Zila/Division | 2016-17 | | | | | 2017-18 | | | | |
|------------------------------|----------------|---------------|--------------|------------------|---------------------|---------------|---------------|--------------|------------------|---------------------|
| | Acres | Hectares | Acre (Maund) | Hectare (M. Ton) | Production (M. Ton) | Acres | Hectares | Acre (Maund) | Hectare (M. Ton) | Production (M. Ton) |
| 1 Barguna | 172290 | 69722 | 16.30 | 1.504 | 104827 | 158600 | 64182 | 12.53 | 1.156 | 74168 |
| 2 Barishal | 180154 | 72904 | 17.95 | 1.656 | 120708 | 200110 | 80980 | 13.66 | 1.260 | 102011 |
| 3 Bhola | 196120 | 79365 | 16.90 | 1.559 | 123719 | 124296 | 50300 | 18.22 | 1.681 | 84540 |
| 4 Jhalakathi | 92645 | 37491 | 16.95 | 1.563 | 58616 | 103292 | 41800 | 13.14 | 1.212 | 50652 |
| 5 Patuakhali | 392923 | 159007 | 18.90 | 1.743 | 277202 | 248254 | 100463 | 11.92 | 1.100 | 110489 |
| 6 Pirojpur | 128862 | 52148 | 20.50 | 1.891 | 98607 | 130622 | 52860 | 12.50 | 1.153 | 60967 |
| 1 Barishal Division | 1162994 | 470638 | 18.05 | 1.665 | 783679 | 965175 | 390585 | 13.40 | 1.236 | 482827 |
| 7 Bandarban | 560 | 227 | 20.30 | 1.872 | 424 | 353 | 143 | 18.20 | 1.678 | 240 |
| 8 Brahmanbaria | 14866 | 6016 | 18.85 | 1.739 | 10460 | 10749 | 4350 | 14.41 | 1.329 | 5780 |
| 9 Chandpur | 8141 | 3294 | 14.04 | 1.295 | 4267 | 8636 | 3495 | 18.26 | 1.684 | 5887 |
| 10 Chattogram | 68061 | 27543 | 19.35 | 1.785 | 49159 | 74850 | 30290 | 16.07 | 1.482 | 44892 |
| 11 Cumilla | 21217 | 8586 | 16.85 | 1.554 | 13345 | 19435 | 7865 | 18.03 | 1.663 | 13081 |
| 12 Cox' Bazar | 12246 | 4956 | 19.63 | 1.811 | 8973 | 10823 | 4380 | 18.23 | 1.682 | 7366 |
| 13 Feni | 17001 | 6880 | 19.60 | 1.808 | 12438 | 17570 | 7110 | 18.05 | 1.665 | 11837 |
| 14 Khagrachari | 3999 | 1618 | 19.30 | 1.780 | 2881 | 5298 | 2144 | 18.00 | 1.660 | 3560 |
| 15 Laksmipur | 52125 | 21094 | 19.40 | 1.789 | 37746 | 11367 | 4600 | 18.14 | 1.673 | 7696 |
| 16 Noakhali | 203438 | 82327 | 17.46 | 1.611 | 132588 | 126199 | 51070 | 16.87 | 1.556 | 79469 |
| 17 Rangamati | 572 | 231 | 20.07 | 1.851 | 429 | 561 | 227 | 17.67 | 1.630 | 370 |
| 2 Chattogram Division | 402226 | 162772 | 18.16 | 1.675 | 272710 | 285842 | 115674 | 16.89 | 1.558 | 180178 |
| 18 Dhaka | 2964 | 1199 | 16.29 | 1.503 | 1802 | 1579 | 639 | 18.10 | 1.670 | 1067 |
| 19 Faridpur | 3135 | 1269 | 18.55 | 1.711 | 2171 | 7915 | 3203 | 17.94 | 1.655 | 5300 |
| 20 Gazipur | 10156 | 4110 | 16.20 | 1.494 | 6141 | 10033 | 4060 | 17.40 | 1.605 | 6518 |
| 21 Gopalganj | 955 | 386 | 16.54 | 1.526 | 590 | 10638 | 4305 | 18.26 | 1.684 | 7250 |
| 22 Kishoregonj | 15957 | 6457 | 17.56 | 1.620 | 10459 | 13472 | 5452 | 18.11 | 1.670 | 9105 |
| 23 Madaripur | 12597 | 5098 | 18.97 | 1.750 | 8920 | 13663 | 5529 | 18.06 | 1.666 | 9210 |
| 24 Manikgonj | 442 | 179 | 15.98 | 1.474 | 264 | 608 | 246 | 18.07 | 1.667 | 410 |
| 25 Munsigonj | 0 | 0 | 0.00 | 0.000 | 0 | 0 | 0 | 0.00 | 0.000 | 0 |
| 26 Naryangonj | 999 | 404 | 13.90 | 1.282 | 518 | 2095 | 848 | 17.83 | 1.645 | 1395 |
| 27 Narsingdi | 16160 | 6540 | 18.60 | 1.716 | 11220 | 22326 | 9035 | 18.19 | 1.678 | 15161 |
| 28 Rajbari | 853 | 345 | 16.24 | 1.498 | 517 | 2076 | 840 | 18.20 | 1.679 | 1410 |
| 29 Shariatpur | 11170 | 4520 | 17.71 | 1.634 | 7384 | 16018 | 6482 | 18.25 | 1.683 | 10910 |
| 30 Tangail | 52322 | 21174 | 17.95 | 1.656 | 35057 | 38052 | 15399 | 18.25 | 1.684 | 25928 |
| 3 Dhaka Division | 127710 | 51681 | 17.84 | 1.646 | 85043 | 138476 | 56038 | 18.12 | 1.671 | 93664 |
| 31 Bagerhat | 120961 | 48950 | 19.37 | 1.787 | 87459 | 102056 | 41300 | 11.94 | 1.101 | 45486 |
| 32 Chuadanga | 36 | 15 | 14.06 | 1.297 | 19 | 865 | 350 | 18.12 | 1.671 | 585 |

Contd.

Table-2: Estimates of Local Transplant (L.T.) Aman Rice (Husked),2016-17 to 2017-18

| Zila/Division | | 2016-17 | | | | | 2017-18 | | | | |
|-------------------|----------------------------|----------------|----------------|---------------|------------------|---------------------|----------------|---------------|---------------|------------------|---------------------|
| | | Acres | Hectares | Acre (Mau nd) | Hectare (M. Ton) | Production (M. Ton) | Acres | Hectares | Acre (Maun d) | Hectare (M. Ton) | Production (M. Ton) |
| 33 | Jashore | 3239 | 1311 | 19.37 | 1.787 | 2342 | 3077 | 1245 | 17.35 | 1.600 | 1992 |
| 34 | Jhenaidah | 0 | 0 | 0.00 | 0.000 | 0 | 0 | 0 | 0.00 | 0.000 | 0 |
| 35 | Khulna | 56855 | 23008 | 20.05 | 1.849 | 42551 | 56848 | 23005 | 11.70 | 1.079 | 24828 |
| 36 | Kustia | 1514 | 613 | 16.80 | 1.550 | 949 | 2483 | 1005 | 13.41 | 1.237 | 1243 |
| 37 | Magura | 2421 | 980 | 16.82 | 1.551 | 1520 | 3015 | 1220 | 17.97 | 1.657 | 2022 |
| 38 | Meherpur | 280 | 113 | 17.13 | 1.580 | 179 | 86 | 35 | 15.49 | 1.429 | 50 |
| 39 | Narail | 10750 | 4350 | 17.32 | 1.598 | 6950 | 16013 | 6480 | 17.61 | 1.625 | 10528 |
| 40 | Satkhira | 4111 | 1664 | 18.02 | 1.662 | 2765 | 3978 | 1610 | 11.31 | 1.043 | 1680 |
| 4 | Khulna Division | 200167 | 81003 | 19.37 | 1.787 | 144734 | 188421 | 76250 | 12.57 | 1.160 | 88414 |
| 41 | Jamalpur. | 52860 | 21391 | 17.41 | 1.606 | 34352 | 81645 | 33040 | 18.22 | 1.6802 | 55514 |
| 42 | Mymensingh | 109785 | 44428 | 17.25 | 1.591 | 70690 | 110841 | 44855 | 18.26 | 1.6846 | 75564 |
| 43 | Netrokona | 95528 | 38658 | 17.81 | 1.643 | 63507 | 88675 | 35885 | 17.49 | 1.6134 | 57896 |
| 44 | Sherpur | 84949 | 34377 | 18.72 | 1.727 | 59360 | 72897 | 29500 | 18.24 | 1.6825 | 49634 |
| 5 | Mymensingh Division | 343122 | 138854 | 17.79 | 1.641 | 227909 | 354059 | 143280 | 18.05 | 1.6653 | 238608 |
| 45 | Bogra | 14109 | 5710 | 19.71 | 1.818 | 10380 | 18533 | 7500 | 18.14 | 1.6733 | 12550 |
| 46 | Joypurhat | 9259 | 3747 | 20.01 | 1.846 | 6916 | 2100 | 850 | 18.11 | 1.6706 | 1420 |
| 47 | Naogaon | 58658 | 23738 | 20.20 | 1.863 | 44229 | 56897 | 23025 | 18.37 | 1.6944 | 39013 |
| 48 | Natore | 9077 | 3673 | 16.98 | 1.566 | 5753 | 1693 | 685 | 18.22 | 1.6803 | 1151 |
| 49 | Chapai Nawabgonj | 11412 | 4618 | 18.59 | 1.715 | 7919 | 9390 | 3800 | 17.67 | 1.6303 | 6195 |
| 50 | Pabna | 1496 | 605 | 21.79 | 2.010 | 1217 | 1915 | 775 | 17.89 | 1.6503 | 1279 |
| 51 | Rajshahi | 6479 | 2622 | 18.50 | 1.706 | 4474 | 4685 | 1896 | 17.77 | 1.6392 | 3108 |
| 52 | Sirajgonj | 15158 | 6134 | 17.66 | 1.629 | 9992 | 15098 | 6110 | 17.95 | 1.6561 | 10119 |
| 6 | Rajshahi Division | 125648 | 50847 | 19.38 | 1.787 | 90880 | 110312 | 44641 | 18.17 | 1.6764 | 74835 |
| 53 | Dinajpur | 25774 | 10430 | 19.80 | 1.826 | 19049 | 7796 | 3155 | 18.22 | 1.6802 | 5301 |
| 54 | Gaibandha | 24858 | 10059 | 17.50 | 1.614 | 16238 | 24884 | 10070 | 18.22 | 1.6807 | 16925 |
| 55 | Kurigram | 42336 | 17132 | 19.66 | 1.813 | 31069 | 44514 | 18014 | 18.25 | 1.6831 | 30320 |
| 56 | Lalmonirhat | 281 | 114 | 19.45 | 1.794 | 204 | 321 | 130 | 17.51 | 1.6154 | 210 |
| 57 | Nilphamari | 1518 | 614 | 17.77 | 1.639 | 1007 | 1260 | 510 | 18.13 | 1.6725 | 853 |
| 58 | Panchagar | 3813 | 1543 | 20.80 | 1.919 | 2960 | 2669 | 1080 | 17.97 | 1.6574 | 1790 |
| 59 | Rangpur | 3400 | 1376 | 19.10 | 1.762 | 2424 | 3504 | 1418 | 17.47 | 1.6114 | 2285 |
| 60 | Thakurgaon | 3378 | 1367 | 17.74 | 1.636 | 2237 | 2555 | 1034 | 17.98 | 1.6586 | 1715 |
| 7 | Rangpur Division | 105358 | 42636 | 19.12 | 1.763 | 75188 | 87504 | 35411 | 18.19 | 1.6774 | 59399 |
| 61 | Hobigonj | 30240 | 12237 | 18.01 | 1.661 | 20329 | 7908 | 3200 | 18.13 | 1.6719 | 5350 |
| 62 | Maulovibazar | 6928 | 2804 | 17.43 | 1.608 | 4507 | 4208 | 1703 | 16.45 | 1.5173 | 2584 |
| 63 | Sunamgonj | 46168 | 18683 | 17.20 | 1.587 | 29641 | 44665 | 18075 | 16.82 | 1.5514 | 28042 |
| 64 | Sylhet | 125067 | 50612 | 18.34 | 1.692 | 85619 | 126903 | 51355 | 18.28 | 1.6865 | 86610 |
| 8 | Sylhet Division | 208403 | 84336 | 18.01 | 1.661 | 140097 | 183684 | 74333 | 17.88 | 1.6491 | 122586 |
| BANGLADESH | | 2675628 | 1082768 | 18.23 | 1.681 | 1820241 | 2313473 | 936212 | 15.52 | 1.4318 | 1340511 |

Table-3: Estimates of Aman High Yielding Variety (HYV)Rice(Husked), 2016-17 to 2017-18

| Zila/Division | | 2016-17 | | | | | 2017-18 | | | | |
|---------------|----------------------------|----------------|---------------|--------------|------------------|---------------------|----------------|---------------|--------------|------------------|---------------------|
| | | Acres | Hectares | Acre (Maund) | Hectare (M. Ton) | Production (M. Ton) | Acres | Hectares | Acre (Maund) | Hectare (M. Ton) | Production (M. Ton) |
| 1 | Barguna | 64710 | 26187 | 26.90 | 2.481 | 64976 | 90072 | 36450 | 30.22 | 2.787 | 101594 |
| 2 | Barishal | 110602 | 44758 | 28.31 | 2.611 | 116877 | 114239 | 46230 | 29.70 | 2.740 | 126653 |
| 3 | Bhola | 257303 | 104125 | 29.95 | 2.763 | 287653 | 308640 | 124900 | 30.35 | 2.799 | 349600 |
| 4 | Jhalakathi | 21549 | 8720 | 27.90 | 2.573 | 22442 | 21499 | 8700 | 30.03 | 2.770 | 24100 |
| 5 | Patuakhali | 114809 | 46461 | 27.60 | 2.546 | 118280 | 248963 | 100750 | 29.33 | 2.705 | 272565 |
| 6 | Pirojpur | 14549 | 5888 | 25.80 | 2.380 | 14011 | 23493 | 9507 | 29.99 | 2.767 | 26303 |
| 1 | Barishal Division | 583522 | 236139 | 28.66 | 2.644 | 624239 | 806906 | 326537 | 29.91 | 2.759 | 900815 |
| 7 | Bandarban | 23409 | 9473 | 27.66 | 2.551 | 24169 | 27577 | 11160 | 30.24 | 2.789 | 31125 |
| 8 | Brahmanbaria | 104225 | 42178 | 28.91 | 2.667 | 112473 | 103811 | 42010 | 29.98 | 2.765 | 116168 |
| 9 | Chandpur | 52120 | 21092 | 25.99 | 2.397 | 50564 | 52375 | 21195 | 28.37 | 2.616 | 55455 |
| 10 | Chattogram | 353825 | 143185 | 32.31 | 2.980 | 426730 | 358767 | 145185 | 30.22 | 2.787 | 404635 |
| 11 | Cumilla | 241282 | 97642 | 26.74 | 2.466 | 240832 | 244231 | 98835 | 30.18 | 2.784 | 275112 |
| 12 | Cox' Bazar | 176786 | 71541 | 28.64 | 2.642 | 188994 | 181342 | 73385 | 30.68 | 2.830 | 207700 |
| 13 | Feni | 145973 | 59072 | 30.18 | 2.784 | 164444 | 143583 | 58105 | 30.41 | 2.805 | 162971 |
| 14 | Khagrachari | 61464 | 24873 | 31.40 | 2.896 | 72041 | 64305 | 26023 | 30.38 | 2.803 | 72933 |
| 15 | Laksmipur | 154893 | 62682 | 29.80 | 2.749 | 172296 | 167578 | 67815 | 30.05 | 2.772 | 187972 |
| 16 | Noakhali | 110678 | 44789 | 29.21 | 2.694 | 120676 | 230739 | 93375 | 28.44 | 2.623 | 244913 |
| 17 | Rangamati | 23742 | 9608 | 30.89 | 2.849 | 27376 | 22008 | 8906 | 30.15 | 2.781 | 24766 |
| 2 | Chattogram Division | 1448397 | 586135 | 29.61 | 2.731 | 1600593 | 1596316 | 645994 | 29.94 | 2.761 | 1783750 |
| 18 | Dhaka | 14867 | 6016 | 29.10 | 2.684 | 16149 | 20058 | 8117 | 30.12 | 2.778 | 22550 |
| 19 | Faridpur | 125728 | 50879 | 29.29 | 2.702 | 137461 | 153250 | 62017 | 30.30 | 2.795 | 173342 |
| 20 | Gazipur | 92396 | 37391 | 26.41 | 2.436 | 91085 | 94099 | 38080 | 30.12 | 2.778 | 105790 |
| 21 | Gopalganj | 12732 | 5152 | 23.35 | 2.154 | 11097 | 17928 | 7255 | 30.24 | 2.790 | 20239 |
| 22 | Kishoregonj | 174407 | 70579 | 28.89 | 2.665 | 188078 | 176852 | 71568 | 30.81 | 2.842 | 203421 |
| 23 | Madaripur | 12073 | 4886 | 28.50 | 2.629 | 12844 | 14411 | 5832 | 30.35 | 2.800 | 16327 |
| 24 | Manikgonj | 10740 | 4346 | 26.95 | 2.486 | 10804 | 16420 | 6645 | 30.47 | 2.810 | 18674 |
| 25 | Munsigonj | 480 | 194 | 27.70 | 2.555 | 496 | 1260 | 510 | 29.65 | 2.735 | 1395 |
| 26 | Naryangonj | 5168 | 2091 | 24.99 | 2.305 | 4821 | 5696 | 2305 | 30.20 | 2.785 | 6420 |
| 27 | Narsingdi | 72626 | 29390 | 25.48 | 2.350 | 69075 | 77506 | 31365 | 29.74 | 2.743 | 86036 |
| 28 | Rajbari | 96641 | 39108 | 30.55 | 2.818 | 110205 | 105976 | 42886 | 30.69 | 2.831 | 121395 |
| 29 | Shariatpur | 5754 | 2329 | 23.45 | 2.163 | 5037 | 4787 | 1937 | 30.17 | 2.783 | 5391 |
| 30 | Tangail | 189323 | 76615 | 27.94 | 2.577 | 197450 | 169117 | 68438 | 30.35 | 2.799 | 191560 |
| 3 | Dhaka Division | 812935 | 328977 | 28.16 | 2.598 | 854601 | 857361 | 346955 | 30.39 | 2.803 | 972540 |
| 31 | Bagerhat | 65798 | 26627 | 28.99 | 2.674 | 71201 | 73503 | 29745 | 29.95 | 2.762 | 82160 |
| 32 | Chuadanga | 89774 | 36330 | 30.25 | 2.790 | 101369 | 83622 | 33840 | 30.79 | 2.840 | 96120 |

Contd.

Table-3: Estimates of Aman High Yielding Variety (HYV)Rice(Husked), 2016-17 to 2017-18

| Zila/Division | | 2016-17 | | | | | 2017-18 | | | | |
|-------------------|----------------------------|-----------------|----------------|--------------|------------------|---------------------|-----------------|----------------|--------------|------------------|---------------------|
| | | Acres | Hectares | Acre (Maund) | Hectare (M. Ton) | Production (M. Ton) | Acres | Hectares | Acre (Maund) | Hectare (M. Ton) | Production (M. Ton) |
| 33 | Jashore | 300673 | 121676 | 30.61 | 2.823 | 343546 | 308369 | 124790 | 30.63 | 2.825 | 352592 |
| 34 | Jhenaidah | 218561 | 88447 | 32.66 | 3.013 | 266450 | 245022 | 99155 | 30.34 | 2.798 | 277473 |
| 35 | Khulna | 163345 | 66102 | 31.03 | 2.862 | 189197 | 166219 | 67265 | 26.77 | 2.469 | 166090 |
| 36 | Kustia | 201553 | 81564 | 29.90 | 2.758 | 224951 | 205897 | 83322 | 30.02 | 2.769 | 230692 |
| 37 | Magura | 139002 | 56251 | 28.90 | 2.666 | 149950 | 139444 | 56430 | 30.29 | 2.794 | 157682 |
| 38 | Meherpur | 58950 | 23856 | 32.92 | 3.037 | 72439 | 63248 | 25595 | 30.30 | 2.794 | 71523 |
| 39 | Narail | 52661 | 21311 | 28.54 | 2.633 | 56101 | 69697 | 28205 | 30.60 | 2.823 | 79620 |
| 40 | Satkhira | 210103 | 85024 | 32.99 | 3.043 | 258727 | 205287 | 83075 | 30.10 | 2.777 | 230671 |
| 4 | Khulna Division | 1500420 | 607187 | 30.96 | 2.856 | 1733931 | 1560307 | 631422 | 29.95 | 2.763 | 1744623 |
| 41 | Jamalpur. | 189751 | 76788 | 28.90 | 2.666 | 204696 | 165168 | 66840 | 30.79 | 2.840 | 189814 |
| 42 | Mymensingh | 535628 | 216757 | 28.80 | 2.657 | 575815 | 529273 | 214185 | 30.45 | 2.809 | 601596 |
| 43 | Netrokona | 242521 | 98143 | 28.70 | 2.647 | 259812 | 213775 | 86510 | 30.38 | 2.802 | 242386 |
| 44 | Sherpur | 126655 | 51255 | 27.96 | 2.579 | 132186 | 145424 | 58850 | 31.83 | 2.936 | 172810 |
| 5 | Mymensingh Division | 1094555 | 442942 | 28.70 | 2.647 | 1172509 | 1053640 | 426385 | 30.68 | 2.830 | 1206606 |
| 45 | Bogra | 433527 | 175439 | 29.90 | 2.758 | 483854 | 387666 | 156880 | 30.29 | 2.794 | 438273 |
| 46 | Joypurhat | 165380 | 66926 | 31.60 | 2.915 | 195073 | 172532 | 69820 | 30.54 | 2.817 | 196705 |
| 47 | Naogaon | 445069 | 180110 | 32.95 | 3.039 | 547407 | 341202 | 138077 | 30.41 | 2.805 | 387278 |
| 48 | Natore | 139337 | 56387 | 32.85 | 3.030 | 170856 | 137821 | 55773 | 30.41 | 2.805 | 156469 |
| 49 | Chapai Nawabgonj | 118097 | 47791 | 31.17 | 2.875 | 137405 | 111269 | 45028 | 30.13 | 2.779 | 125128 |
| 50 | Pabna | 125579 | 50819 | 31.06 | 2.865 | 145595 | 127106 | 51437 | 30.42 | 2.806 | 144346 |
| 51 | Rajshahi | 169063 | 68416 | 32.10 | 2.961 | 202573 | 171045 | 69218 | 30.24 | 2.789 | 193069 |
| 52 | Sirajgonj | 147482 | 59683 | 30.81 | 2.842 | 169613 | 142125 | 57515 | 30.23 | 2.789 | 160382 |
| 6 | Rajshahi Division | 1743534 | 705570 | 31.54 | 2.909 | 2052375 | 1590766 | 643748 | 30.34 | 2.799 | 1801650 |
| 53 | Dinajpur | 599917 | 242773 | 27.91 | 2.574 | 624998 | 625818 | 253255 | 30.32 | 2.797 | 708262 |
| 54 | Gaibandha | 254462 | 102975 | 28.99 | 2.674 | 275358 | 264976 | 107230 | 30.16 | 2.782 | 298265 |
| 55 | Kurigram | 207513 | 83976 | 27.88 | 2.572 | 215956 | 239852 | 97063 | 30.45 | 2.808 | 272601 |
| 56 | Lalmonirhat | 201748 | 81643 | 30.61 | 2.823 | 230515 | 208511 | 84380 | 30.36 | 2.801 | 236318 |
| 57 | Nilphamari | 266014 | 107650 | 30.29 | 2.794 | 300768 | 275028 | 111298 | 30.86 | 2.847 | 316827 |
| 58 | Panchagar | 223653 | 90507 | 30.49 | 2.812 | 254542 | 238239 | 96410 | 30.21 | 2.786 | 268621 |
| 59 | Rangpur | 389825 | 157754 | 30.64 | 2.826 | 445847 | 400424 | 162043 | 30.73 | 2.835 | 459364 |
| 60 | Thakurgaon | 312314 | 126387 | 30.91 | 2.851 | 360344 | 334713 | 135451 | 30.61 | 2.823 | 382410 |
| 7 | Rangpur Division | 2455446 | 993665 | 29.55 | 2.726 | 2708328 | 2587563 | 1047130 | 30.47 | 2.810 | 2942668 |
| 61 | Hobigonj | 151913 | 61476 | 26.25 | 2.421 | 148851 | 177425 | 71800 | 30.28 | 2.793 | 200532 |
| 62 | Maulovibazar | 232468 | 94075 | 28.60 | 2.638 | 248174 | 232857 | 94232 | 29.97 | 2.765 | 260513 |
| 63 | Sunamgonj | 96662 | 39117 | 26.85 | 2.477 | 96878 | 138863 | 56195 | 29.20 | 2.693 | 151355 |
| 64 | Sylhet | 190799 | 77212 | 27.95 | 2.578 | 199061 | 215949 | 87390 | 30.41 | 2.805 | 245110 |
| 8 | Sylhet Division | 671842 | 271880 | 27.63 | 2.549 | 692964 | 765095 | 309617 | 30.03 | 2.770 | 857510 |
| BANGLADESH | | 10310651 | 4172494 | 29.72 | 2.742 | 11439541 | 10817952 | 4377788 | 30.24 | 2.789 | 12210162 |

Table-4: Estimates of Total Aman (Broadcast+L.T.+HYV) Rice (Husked), 2017-18

| Zila/Division | | 2016-17 | | | | | 2017-18 | | | | |
|---------------|----------------------------|----------------|---------------|--------------|------------------|---------------------|----------------|---------------|--------------|------------------|---------------------|
| | | Acres | Hectares | Acre (Maund) | Hectare (M. Ton) | Production (M. Ton) | Acres | Hectares | Acre (Maund) | Hectare (M. Ton) | Production (M. Ton) |
| 1 | Barguna | 237000 | 95909 | 25.10 | 1.770 | 169803 | 248672 | 100632 | 18.94 | 1.747 | 175762 |
| 2 | Barishal | 296870 | 120137 | 20.80 | 2.005 | 240835 | 316372 | 128029 | 19.45 | 1.794 | 229729 |
| 3 | Bhola | 453423 | 183490 | 22.95 | 2.242 | 411372 | 432937 | 175200 | 26.86 | 2.478 | 434140 |
| 4 | Jhalakathi | 114194 | 46212 | 22.60 | 1.754 | 81058 | 124791 | 50500 | 16.05 | 1.480 | 74752 |
| 5 | Patuakhali | 507732 | 205468 | 27.00 | 1.925 | 395482 | 497217 | 201213 | 20.64 | 1.904 | 383054 |
| 6 | Pirojpur | 149232 | 60391 | 23.13 | 1.927 | 116390 | 161009 | 65157 | 15.12 | 1.395 | 90900 |
| 1 | Barishal Division | 1758451 | 711607 | 21.56 | 1.988 | 1414941 | 1780998 | 720731 | 20.88 | 1.926 | 1388337 |
| 7 | Bandarban | 23969 | 9700 | 27.10 | 2.535 | 24594 | 27931 | 11303 | 0.00 | 0.000 | 31365 |
| 8 | Brahmanbaria | 170410 | 68961 | 24.60 | 2.267 | 156360 | 167071 | 67610 | 24.39 | 2.250 | 152123 |
| 9 | Chandpur | 92040 | 37247 | 27.60 | 1.823 | 67890 | 106368 | 43045 | 20.44 | 1.886 | 81165 |
| 10 | Chattogram | 421886 | 170728 | 31.60 | 2.787 | 475889 | 433616 | 175475 | 27.77 | 2.562 | 449527 |
| 11 | Cumilla | 333732 | 135054 | 25.50 | 2.138 | 288796 | 333982 | 135155 | 25.67 | 2.368 | 320063 |
| 12 | Cox' Bazar | 189032 | 76497 | 26.62 | 2.588 | 197967 | 192165 | 77765 | 29.98 | 2.766 | 215066 |
| 13 | Feni | 162974 | 65952 | 24.10 | 2.682 | 176883 | 161153 | 65215 | 29.06 | 2.680 | 174808 |
| 14 | Khagrachari | 65463 | 26491 | 27.00 | 2.828 | 74922 | 69603 | 28167 | 0.00 | 0.000 | 76493 |
| 15 | Laksmipur | 207018 | 83776 | 22.01 | 2.507 | 210042 | 191794 | 77615 | 28.28 | 2.608 | 202428 |
| 16 | Noakhali | 314116 | 127116 | 23.63 | 1.992 | 253264 | 357450 | 144652 | 24.33 | 2.244 | 324630 |
| 17 | Rangamati | 24314 | 9839 | 22.30 | 2.826 | 27804 | 22569 | 9133 | 0.00 | 0.000 | 25136 |
| 2 | Chattogram Division | 2004954 | 811361 | 26.11 | 2.409 | 1954410 | 2063702 | 835135 | 26.65 | 2.458 | 2052804 |
| 18 | Dhaka | 43361 | 17547 | 24.60 | 1.577 | 27671 | 41307 | 16716 | 21.51 | 1.984 | 33169 |
| 19 | Faridpur | 163608 | 66209 | 21.00 | 2.341 | 155026 | 202853 | 82090 | 26.26 | 2.422 | 198852 |
| 20 | Gazipur | 103172 | 41751 | 26.30 | 2.334 | 97465 | 105027 | 42502 | 28.75 | 2.652 | 112721 |
| 21 | Gopalganj | 61727 | 24980 | 27.22 | 1.347 | 33654 | 68153 | 27580 | 18.32 | 1.690 | 46599 |
| 22 | Kishoregonj | 190364 | 77036 | 23.30 | 2.577 | 198538 | 190324 | 77020 | 29.92 | 2.759 | 212526 |
| 23 | Madaripur | 63862 | 25844 | 22.99 | 1.618 | 41806 | 65511 | 26511 | 18.82 | 1.736 | 46016 |
| 24 | Manikgonj | 50925 | 20608 | 25.30 | 1.279 | 26348 | 96104 | 38891 | 13.35 | 1.231 | 47884 |
| 25 | Munsigonj | 50273 | 20344 | 26.00 | 1.112 | 22614 | 51263 | 20745 | 10.35 | 0.955 | 19809 |
| 26 | Naryangonj | 23639 | 9566 | 24.00 | 1.369 | 13100 | 26893 | 10883 | 16.56 | 1.528 | 16627 |
| 27 | Narsingdi | 88786 | 35930 | 21.70 | 2.235 | 80294 | 102509 | 41483 | 26.82 | 2.473 | 102605 |
| 28 | Rajbari | 107386 | 43457 | 26.60 | 2.666 | 115854 | 114303 | 46256 | 29.43 | 2.715 | 125588 |
| 29 | Shariatpur | 45111 | 18255 | 20.72 | 1.476 | 26951 | 43662 | 17669 | 17.67 | 1.630 | 28801 |
| 30 | Tangail | 305735 | 123724 | 22.90 | 2.119 | 262172 | 287839 | 116482 | 23.28 | 2.147 | 250133 |
| 3 | Dhaka Division | 1297949 | 525252 | 22.74 | 2.097 | 1101493 | 1395746 | 564828 | 23.83 | 2.198 | 1241330 |
| 31 | Bagerhat | 189701 | 76768 | 27.90 | 2.091 | 160491 | 176684 | 71500 | 19.44 | 1.793 | 128216 |
| 32 | Chuadanga | 89810 | 36344 | 30.20 | 2.790 | 101387 | 84487 | 34190 | 30.66 | 2.828 | 96705 |

Contd.

Table-4: Estimates of Total Aman (Broadcast+L.T.+HYV) Rice (Husked), 17-18

| Zila/Division | | 2016-17 | | | | | 2017-18 | | | | |
|-------------------|----------------------------|-----------------|----------------|--------------|------------------|---------------------|-----------------|----------------|--------------|------------------|---------------------|
| | | Acres | Hectares | Acre (Maund) | Hectare (M. Ton) | Production (M. Ton) | Acres | Hectares | Acre (Maund) | Hectare (M. Ton) | Production (M. Ton) |
| 33 | Jashore | 304232 | 123116 | 30.10 | 2.811 | 346090 | 311445 | 126035 | 30.50 | 2.813 | 354584 |
| 34 | Jhenaidah | 218617 | 88470 | 31.70 | 3.012 | 266486 | 245042 | 99163 | 30.34 | 2.798 | 277486 |
| 35 | Khulna | 233655 | 94555 | 24.70 | 2.510 | 237373 | 235483 | 95295 | 22.40 | 2.066 | 196908 |
| 36 | Kustia | 204057 | 82577 | 28.50 | 2.742 | 226393 | 208652 | 84437 | 29.80 | 2.748 | 232075 |
| 37 | Magura | 142050 | 57485 | 25.70 | 2.640 | 151739 | 145091 | 58715 | 29.71 | 2.740 | 160884 |
| 38 | Meherpur | 59230 | 23969 | 34.90 | 3.030 | 72618 | 63334 | 25630 | 30.27 | 2.793 | 71573 |
| 39 | Narail | 82319 | 33313 | 24.00 | 2.126 | 70822 | 98782 | 39975 | 26.11 | 2.408 | 96273 |
| 40 | Satkhira | 214214 | 86688 | 27.10 | 3.016 | 261492 | 209265 | 84685 | 29.75 | 2.744 | 232351 |
| 4 | Khulna Division | 1737885 | 703284 | 29.21 | 2.694 | 1894891 | 1778265 | 719625 | 27.83 | 2.567 | 1847055 |
| 41 | Jamalpur. | 242611 | 98179 | 21.00 | 2.435 | 239048 | 246813 | 99880 | 26.63 | 2.456 | 245328 |
| 42 | Mymensingh | 645413 | 261184 | 26.80 | 2.475 | 646505 | 640114 | 259040 | 28.34 | 2.614 | 677160 |
| 43 | Netrokona | 338049 | 136801 | 22.60 | 2.363 | 323319 | 302450 | 122395 | 26.60 | 2.453 | 300282 |
| 44 | Sherpur | 211604 | 85632 | 24.20 | 2.237 | 191546 | 218322 | 88350 | 27.30 | 2.518 | 222444 |
| 5 | Mymensingh Division | 1437677 | 581796 | 26.10 | 2.407 | 1400418 | 1407699 | 569665 | 27.50 | 2.537 | 1445214 |
| 45 | Bogra | 447636 | 181148 | 27.07 | 2.728 | 494235 | 406199 | 164380 | 29.73 | 2.743 | 450823 |
| 46 | Joypurhat | 174639 | 70673 | 25.00 | 2.858 | 201989 | 174633 | 70670 | 30.39 | 2.804 | 198125 |
| 47 | Naogaon | 503787 | 203872 | 29.39 | 2.902 | 591670 | 405636 | 164152 | 28.44 | 2.623 | 430561 |
| 48 | Natore | 194805 | 78833 | 25.80 | 2.538 | 200055 | 183165 | 74123 | 26.84 | 2.476 | 183520 |
| 49 | Chapai Nawabgonj | 129509 | 52409 | 28.10 | 2.773 | 145324 | 120659 | 48828 | 29.16 | 2.690 | 131323 |
| 50 | Pabna | 226205 | 91540 | 25.50 | 2.145 | 196395 | 234080 | 94727 | 23.35 | 2.154 | 204045 |
| 51 | Rajshahi | 175542 | 71038 | 29.20 | 2.915 | 207047 | 175730 | 71114 | 29.91 | 2.759 | 196177 |
| 52 | Sirajgonj | 197221 | 79811 | 26.79 | 2.470 | 197160 | 204607 | 82800 | 25.69 | 2.369 | 196181 |
| 6 | Rajshahi Division | 2049344 | 829325 | 29.20 | 2.694 | 2233875 | 1904709 | 770794 | 28.00 | 2.583 | 1990755 |
| 53 | Dinajpur | 625691 | 253203 | 24.10 | 2.544 | 644047 | 633615 | 256410 | 30.17 | 2.783 | 713563 |
| 54 | Gaibandha | 279320 | 113035 | 19.10 | 2.580 | 291596 | 289860 | 117300 | 29.13 | 2.687 | 315190 |
| 55 | Kurigram | 249849 | 101108 | 24.10 | 2.443 | 247025 | 284367 | 115077 | 28.54 | 2.632 | 302921 |
| 56 | Lalmonirhat | 202029 | 81757 | 25.80 | 2.822 | 230719 | 208833 | 84510 | 30.34 | 2.799 | 236528 |
| 57 | Nilphamari | 267532 | 108264 | 17.00 | 2.787 | 301775 | 276289 | 111808 | 30.80 | 2.841 | 317680 |
| 58 | Panchagar | 227466 | 92051 | 29.60 | 2.797 | 257502 | 240908 | 97490 | 30.07 | 2.774 | 270411 |
| 59 | Rangpur | 393225 | 159130 | 28.45 | 2.817 | 448271 | 403928 | 163461 | 30.62 | 2.824 | 461649 |
| 60 | Thakurgaon | 315692 | 127754 | 27.39 | 2.838 | 362581 | 337268 | 136485 | 30.51 | 2.814 | 384125 |
| 7 | Rangpur Division | 2560804 | 1036301 | 29.12 | 2.686 | 2783516 | 2675067 | 1082541 | 30.06 | 2.773 | 3002067 |
| 61 | Hobigonj | 238205 | 96396 | 25.70 | 2.092 | 201652 | 252052 | 102000 | 25.90 | 2.389 | 243682 |
| 62 | Maulovibazar | 244246 | 98841 | 30.30 | 2.580 | 254963 | 241896 | 97890 | 29.45 | 2.716 | 265917 |
| 63 | Sunamgonj | 142830 | 57800 | 27.60 | 2.189 | 126520 | 183669 | 74327 | 26.17 | 2.414 | 179453 |
| 64 | Sylhet | 324428 | 131289 | 28.00 | 2.204 | 289409 | 350699 | 141920 | 25.69 | 2.369 | 336260 |
| 8 | Sylhet Division | 949709 | 384326 | 24.61 | 2.270 | 872544 | 1028316 | 416137 | 26.71 | 2.464 | 1025312 |
| BANGLADESH | | 13796773 | 5583252 | 26.52 | 2.446 | 13656089 | 14034504 | 5679456 | 26.71 | 2.464 | 13992874 |

Estimates of Boro Rice (Husked), 2017-2018

Introduction

Boro is the most important and single largest crop in Bangladesh in respect of volume of production. It has been persistently contributing to higher rice production in last successive years. The weather condition for Boro cultivation was favorable in the growing stage of this year.

In a subjective manner, farmers were interviewed on some points relating to management system of seed, fertilizer and rural electricity supply. They opined that proper management and timely distribution of seed, fertilizer and stable supply of electricity led to higher yield of boro this year.

Area

Total area under Boro crop has been estimated at 1,20,07,983 acres (48,59,367 hectares) in this year as compared to 1,10,60,337 acres (44,75,876 hectares) of the last year. The harvested area has increased by 8.568% this year. Comparative area estimates are shown below:

Estimates of Total Area by Type of Boro Crop

| Variety | 2016-17 | | 2017-18 | | Percentage changes over previous year |
|-------------------|--------------------|-------------------|--------------------|-------------------|---------------------------------------|
| | Area (in acre) | Area (in hectare) | Area (in acre) | Area (in hectare) | |
| Local Boro | 84,137 | 34,048 | 80,262 | 32,480 | (-) 4.605% |
| HYV Boro | 92,68,392 | 37,50,715 | 99,92,250 | 40,43,645 | (+) 7.810% |
| Hybrid Boro | 17,07,808 | 6,91,112 | 19,35,471 | 7,83,243 | (+) 13.331% |
| Total Boro | 1,10,60,337 | 44,75,876 | 1,20,07,983 | 48,59,367 | (+) 8.568% |

(Contd.)

Yield Rate

Average yield rate of Boro in Financial Year 2017-18 has been estimated 4.028 metric tons husked rice per hectare which was 4.025 metric tons per hectare in 2016-17. Comparison of estimated yield rates of boro is shown below:

Estimates of Yield Rate by Types of Boro Crop

| Variety | 2016-17 | | 2017-18 | | Percentage changes over previous year |
|-------------------|-------------------------|----------------------------|-------------------------|----------------------------|---------------------------------------|
| | Yield per acre (Maunds) | Yield per hectare (M.Tons) | Yield per acre (Maunds) | Yield per hectare (M.Tons) | |
| Local Boro | 20.99 | 1.937 | 20.81 | 1.919 | (-) 0.929% |
| HYV Boro | 42.42 | 3.913 | 42.46 | 3.916 | (+) 0.077% |
| Hybrid Boro | 51.34 | 4.736 | 50.91 | 4.696 | (-) 0.845% |
| Total Boro | 43.63 | 4.025 | 43.67 | 4.028 | (+) 0.075% |

Note: Above "Total" figures are weighted figures.

Production

Total boro production of Financial Year 2017-18 has been estimated at 1,95,75,819 metric tons compared to 1,80,13,749 metric tons of Financial Year 2016-17 which is 8.672% higher. Comparative estimates of boro production are shown below:

Estimates of Production by Type of Boro(Husked) Crop

| Variety | 2016-17 | 2017-18 | Percentage change over previous year |
|-------------------|---------------------|---------------------|--------------------------------------|
| | Production (M.tons) | Production (M.tons) | |
| Local Boro | 65,936 | 62,343 | (-) 5.449% |
| HYV Boro | 1,46,74,722 | 1,58,35,103 | (+) 7.907% |
| Hybrid Boro | 32,73,091 | 36,78,373 | (+) 12.382% |
| Total Boro | 1,80,13,749 | 1,95,75,819 | (+) 8.672% |

Note: Total figures are rounded off.

Estimates of area, yield rate and production by district and division are given in table (1-4) appended.

Table-1: Estimates of Local Boro,2016-17 to 2017-18

| Zila/Division | | 2016-17 | | | | | 2017-18 | | | | |
|---------------|----------------------------|--------------|-------------|--------------|------------------|---------------------|--------------|-------------|--------------|------------------|---------------------|
| | | Acres | Hectares | Acre (Maund) | Hectare (M. Ton) | Production (M. Ton) | Acres | Hectares | Acre (Maund) | Hectare (M. Ton) | Production (M. Ton) |
| 1 | Barguna | 0 | 0 | 0.00 | 0.000 | 0 | 76 | 31 | 14.47 | 0 | 41 |
| 2 | Barishal | 10725 | 4340 | 20.03 | 1.848 | 8019 | 10171 | 4116 | 18.01 | 1.661 | 6838 |
| 3 | Bhola | 5077 | 2055 | 25.64 | 2.365 | 4859 | 4586 | 1856 | 17.42 | 1.607 | 2982 |
| 4 | Jhalakathi | 70 | 28 | 15.76 | 1.454 | 41 | 55 | 22 | 15.40 | 1.420 | 32 |
| 5 | Patuakhali | 397 | 161 | 15.40 | 1.420 | 228 | 995 | 403 | 11.14 | 1.028 | 414 |
| 6 | Pirojpur | 284 | 115 | 19.44 | 1.793 | 206 | 289 | 117 | 22.68 | 2.092 | 245 |
| 1 | Barishal Division | 16553 | 6699 | 21.61 | 1.993 | 13353 | 16172 | 6544 | 17.48 | 1.612 | 10551 |
| 7 | Bandarban | 0 | 0 | 0.00 | 0.000 | 0 | 0 | 0 | 0 | 0 | 0 |
| 8 | Brahmanbaria | 283 | 115 | 22.15 | 2.043 | 234 | 4798 | 1942 | 18.50 | 0 | 3313 |
| 9 | Chandpur | 883 | 357 | 17.45 | 1.610 | 575 | 1109 | 449 | 16.14 | 0 | 668 |
| 10 | Chattogram | 0 | 0 | 0.00 | 0.000 | 0 | 0 | 0 | 0.00 | 0 | 0 |
| 11 | Cumilla | 98 | 40 | 17.79 | 0.000 | 65 | 0 | 0 | 0.00 | 0 | 0 |
| 12 | Cox' Bazar | 266 | 108 | 24.38 | 0.000 | 242 | 2997 | 1213 | 33.67 | 0 | 3767 |
| 13 | Feni | 0 | 0 | 0 | 0 | 0 | 0 | 0 | 0.00 | 0 | 0 |
| 14 | Khagrachari | 0 | 0 | 0 | 0 | 0 | 0 | 0 | 0.00 | 0 | 0 |
| 15 | Laksmipur | 0 | 0 | 0 | 0 | 0 | 0 | 0 | 0.00 | 0 | 0 |
| 16 | Noakhali | 0 | 0 | 0 | 0 | 0 | 0 | 0 | 0.00 | 0 | 0 |
| 17 | Rangamati | 0 | 0 | 0 | 0 | 0 | 0 | 0 | 0.00 | 0 | 0 |
| 2 | Chattogram Division | 1530 | 619 | 19.55 | 1.803 | 1116 | 8904 | 3603 | 0.00 | 0.000 | 7748 |
| 18 | Dhaka | 668 | 270 | 19.18 | 1.769 | 478 | 616 | 249 | 15.01 | 1.385 | 345 |
| 19 | Faridpur | 3659 | 1481 | 18.05 | 1.665 | 2465 | 3791 | 1534 | 18.10 | 1.670 | 2561 |
| 20 | Gazipur | 407 | 165 | 23.44 | 2.162 | 356 | 0 | 0 | 0.00 | 0.000 | 0 |
| 21 | Gopalganj | 166 | 67 | 23.30 | 2.149 | 144 | 272 | 110 | 23.10 | 2.131 | 235 |
| 22 | Kishoregonj | 548 | 222 | 19.42 | 1.791 | 397 | 517 | 209 | 19.41 | 1.790 | 375 |
| 23 | Madaripur | 1790 | 724 | 19.20 | 1.771 | 1283 | 0 | 0 | 0.00 | 0.000 | 0 |
| 24 | Manikgonj | 1914 | 775 | 23.31 | 2.150 | 1665 | 607 | 246 | 18.40 | 1.697 | 417 |
| 25 | Munsigonj | 649 | 263 | 13.92 | 1.284 | 337 | 155 | 63 | 14.50 | 1.337 | 84 |
| 26 | Naryangonj | 592 | 240 | 21.38 | 1.972 | 472 | 2466 | 998 | 20.01 | 1.846 | 1842 |
| 27 | Narsingdi | 597 | 242 | 25.40 | 2.343 | 566 | 460 | 186 | 20.32 | 1.874 | 349 |
| 28 | Rajbari | 700 | 283 | 18.46 | 1.703 | 482 | 244 | 99 | 18.49 | 1.706 | 168 |
| 29 | Shariatpur | 6572 | 2660 | 22.21 | 2.049 | 5448 | 5482 | 2218 | 24.79 | 2.287 | 5073 |
| 30 | Tangail | 2116 | 856 | 20.93 | 1.931 | 1653 | 2086 | 844 | 24.16 | 2.229 | 1881 |
| 3 | Dhaka Division | 20378 | 8247 | 20.70 | 1.910 | 15749 | 16696 | 6757 | 21.39 | 1.973 | 13330 |
| 31 | Bagerhat | 3772 | 1526 | 19.28 | 1.778 | 2715 | 0 | 0 | 0.00 | 0.000 | 0 |
| 32 | Chuadanga | 0 | 0 | 0.00 | 0.000 | 0 | 0 | 0 | 0 | 0 | 0 |

(Contd.)

Table-1: Estimates of Local Boro, 2016-17 to 2017-18

| Zila/Division | | 2016-17 | | | | | 2017-18 | | | | |
|-------------------|----------------------------|--------------|--------------|--------------|------------------|---------------------|--------------|--------------|--------------|------------------|---------------------|
| | | Acres | Hectares | Acre (Maund) | Hectare (M. Ton) | Production (M. Ton) | Acres | Hectares | Acre (Maund) | Hectare (M. Ton) | Production (M. Ton) |
| 33 | Jessore | 0 | 0 | 0.00 | 0.000 | 0 | 0 | 0 | 0 | 0 | 0 |
| 34 | Jhenaidah | 0 | 0 | 0.00 | 0.000 | 0 | 0 | 0 | 0 | 0 | 0 |
| 35 | Khulna | 254 | 103 | 20.36 | 1.878 | 193 | 3 | 1 | 19.40 | 1.789 | 2 |
| 36 | Kustia | 0 | 0 | 0.00 | 0.000 | 0 | 0 | 0 | 0 | 0 | 0 |
| 37 | Magura | 0 | 0 | 0.00 | 0.000 | 0 | 0 | 0 | 0 | 0 | 0 |
| 38 | Meherpur | 0 | 0 | 0.00 | 0.000 | 0 | 0 | 0 | 0 | 0 | 0 |
| 39 | Narail | 164 | 66 | 26.93 | 2.484 | 165 | 154 | 62 | 26.95 | 2.486 | 155 |
| 40 | Satkhira | 0 | 0 | | 0.000 | 0 | 0 | 0 | 0.00 | 0.000 | 0 |
| 4 | Khulna Division | 4190 | 1696 | 19.64 | 1.812 | 3072 | 157 | 64 | 26.81 | 2.473 | 157 |
| 41 | Jamalpur. | 1496 | 605 | 21.08 | 1.944 | 1177 | 1582 | 640 | 16.59 | 1.530 | 980 |
| 42 | Mymensingh | 442 | 179 | 21.52 | 1.985 | 355 | 423 | 171 | 25.21 | 2.325 | 398 |
| 43 | Netrokona | 877 | 355 | 23.40 | 2.158 | 766 | 1261 | 510 | 24.90 | 2.297 | 1172 |
| 44 | Sherpur | 205 | 83 | 23.39 | 2.157 | 179 | 168 | 68 | 19.22 | 1.773 | 121 |
| 5 | Mymensingh Division | 3020 | 1222 | 0.00 | 0.000 | 2477 | 3434 | 1390 | 20.83 | 1.922 | 2670 |
| 45 | Bogura | 3655 | 1479 | 19.12 | 1.764 | 2609 | 3817 | 1545 | 19.13 | 1.765 | 2726 |
| 46 | Joypurhat | 0 | 0 | 0.00 | 0.000 | 0 | 0 | 0 | 0 | 0 | 0 |
| 47 | Naogaon | 0 | 0 | 0.00 | 0.000 | 0 | 0 | 0 | 0 | 0 | 0 |
| 48 | Natore | 61 | 25 | 26.45 | 2.440 | 60 | 85 | 34 | 26.47 | 2.442 | 84 |
| 49 | Chapai Nawabgonj | 0 | 0 | 0.00 | 0.000 | 0 | 0 | 0 | 0.00 | 0.000 | 0 |
| 50 | Pabna | 1294 | 524 | 16.73 | 1.543 | 808 | 1105 | 447 | 17.39 | 1.604 | 717 |
| 51 | Rajshahi | 0 | 0 | 0.00 | 0.000 | 0 | 0 | 0 | 0 | 0 | 0 |
| 52 | Sirajgonj | 5595 | 2264 | 24.08 | 2.221 | 5029 | 6026 | 2439 | 25.56 | 2.358 | 5749 |
| 6 | Rajshahi Division | 10605 | 4292 | 21.49 | 1.982 | 8506 | 11033 | 4465 | 22.52 | 2.078 | 9276 |
| 53 | Dinajpur | 0 | 0 | 0.00 | 0.000 | 0 | 0 | 0 | 0.00 | 0.000 | 0 |
| 54 | Gaibandha | 1296 | 524 | 17.51 | 1.615 | 847 | 1404 | 568 | 17.59 | 1.622 | 922 |
| 55 | Kurigram | 2942 | 1191 | 21.99 | 2.028 | 2415 | 3263 | 1320 | 19.01 | 1.753 | 2315 |
| 56 | Lalmोनirhat | 0 | 0 | 0.00 | 0.000 | 0 | 0 | 0 | 0 | 0 | 0 |
| 57 | Nilphamari | 0 | 0 | 0.00 | 0.000 | 0 | 0 | 0 | 0 | 0 | 0 |
| 58 | Panchagar | 0 | 0 | 0.00 | 0.000 | 0 | 0 | 0 | 0 | 0 | 0 |
| 59 | Rangpur | 0 | 0 | 0.00 | 0.000 | 0 | 0 | 0 | 0 | 0 | 0 |
| 60 | Thakurgaon | 0 | 0 | 0.00 | 0.000 | 0 | 0 | 0 | 0 | 0 | 0 |
| 7 | Rangpur Division | 4238 | 1715 | 20.62 | 1.902 | 3262 | 4667 | 1889 | 18.58 | 1.714 | 3237 |
| 61 | Hobigonj | 107 | 43 | 22.03 | 2.032 | 88 | 204 | 83 | 21.98 | 2.027 | 167 |
| 62 | Maulovibazar | 2198 | 889 | 19.90 | 1.836 | 1633 | 2260 | 915 | 24.01 | 2.215 | 2025 |
| 63 | Sunamgonj | 4194 | 1697 | 20.92 | 1.930 | 3275 | 0 | 0 | 0.00 | 0.000 | 0 |
| 64 | Sylhet | 17124 | 6930 | 20.97 | 1.934 | 13404 | 16735 | 6772 | 21.10 | 1.946 | 13181 |
| 8 | Sylhet Division | 23623 | 9560 | 20.87 | 1.925 | 18400 | 19199 | 7769 | 21.45 | 1.979 | 15373 |
| BANGLADESH | | 84137 | 34048 | 20.99 | 1.937 | 65936 | 80262 | 32480 | 20.81 | 1.919 | 62343 |

Table-2: Estimates of HYV Boro,2016-17 to 2017-18

| Zila/Division | | 2016-17 | | | | | 2017-18 | | | | |
|---------------|----------------------------|----------------|---------------|--------------|------------------|---------------------|----------------|---------------|--------------|------------------|---------------------|
| | | Acres | Hectares | Acre (Maund) | Hectare (M. Ton) | Production (M. Ton) | Acres | Hectares | Acre (Maund) | Hectare (M. Ton) | Production (M. Ton) |
| 1 | Barguna | 860 | 348 | 34.42 | 3.175 | 1105 | 950 | 384 | 34.60 | 3.191 | 1227 |
| 2 | Barishal | 79997 | 32373 | 38.88 | 3.586 | 116099 | 75605 | 30596 | 38.90 | 3.588 | 109781 |
| 3 | Bhola | 108528 | 43919 | 38.34 | 3.536 | 155318 | 103542 | 41901 | 38.50 | 3.551 | 148801 |
| 4 | Jhalakathi | 20961 | 8482 | 41.88 | 3.863 | 32768 | 23917 | 9679 | 41.91 | 3.866 | 37416 |
| 5 | Patuakhali | 1883 | 762 | 31.56 | 2.911 | 2218 | 1661 | 672 | 32.37 | 2.986 | 2007 |
| 6 | Pirojpur | 27884 | 11284 | 38.65 | 3.565 | 40228 | 28375 | 11483 | 39.75 | 3.667 | 42102 |
| 1 | Barisal Division | 240113 | 97168 | 38.80 | 3.579 | 347736 | 234050 | 94715 | 39.07 | 3.604 | 341333 |
| 7 | Bandarban | 9191 | 3719 | 30.24 | 2.789 | 10375 | 9191 | 3719 | 31.90 | 2.942 | 10944 |
| 8 | Brahmanbaria | 243668 | 98607 | 42.20 | 3.893 | 383829 | 288921 | 116920 | 43.58 | 4.020 | 469995 |
| 9 | Chandpur | 136046 | 55055 | 38.58 | 3.559 | 195918 | 150535 | 60918 | 38.29 | 3.532 | 215154 |
| 10 | Chattogram | 132316 | 53545 | 30.62 | 2.824 | 151232 | 127058 | 51418 | 33.53 | 3.093 | 159024 |
| 11 | Cumilla | 339415 | 137354 | 39.13 | 3.609 | 495756 | 333225 | 134849 | 40.04 | 3.693 | 498034 |
| 12 | Cox' Bazar | 113774 | 46042 | 41.35 | 3.814 | 175609 | 111206 | 45003 | 41.20 | 3.800 | 171022 |
| 13 | Feni | 67655 | 27378 | 39.05 | 3.602 | 98616 | 80470 | 32564 | 39.10 | 3.607 | 117446 |
| 14 | Khagrachari | 18311 | 7410 | 33.30 | 3.072 | 22761 | 17190 | 6956 | 35.17 | 3.244 | 22567 |
| 15 | Laksmipur | 45303 | 18333 | 38.90 | 3.588 | 65782 | 45720 | 18502 | 39.50 | 3.643 | 67411 |
| 16 | Noakhali | 48879 | 19780 | 41.68 | 3.845 | 76046 | 49138 | 19885 | 41.69 | 3.845 | 76467 |
| 17 | Rangamati | 11018 | 4459 | 40.34 | 3.721 | 16591 | 9391 | 3800 | 40.90 | 3.773 | 14337 |
| 2 | Chattogram Division | 1165576 | 471683 | 38.90 | 3.588 | 1692515 | 1222045 | 494535 | 39.95 | 3.685 | 1822403 |
| 18 | Dhaka | 117559 | 47574 | 49.30 | 4.547 | 216337 | 114934 | 46511 | 47.69 | 4.399 | 204599 |
| 19 | Faridpur | 55142 | 22315 | 46.78 | 4.315 | 96288 | 63408 | 25660 | 46.90 | 4.326 | 111005 |
| 20 | Gazipur | 119868 | 48508 | 40.86 | 3.769 | 182822 | 113821 | 46061 | 40.89 | 3.772 | 173727 |
| 21 | Gopalganj | 91101 | 36867 | 47.68 | 4.398 | 162139 | 77848 | 31503 | 47.67 | 4.397 | 138522 |
| 22 | Kishoregonj | 253509 | 102590 | 46.57 | 4.296 | 440684 | 342151 | 138461 | 46.80 | 4.317 | 597711 |
| 23 | Madaripur | 73159 | 29606 | 48.52 | 4.475 | 132500 | 77652 | 31424 | 46.84 | 4.321 | 135768 |
| 24 | Manikgonj | 122301 | 49493 | 49.83 | 4.596 | 227483 | 113821 | 46061 | 48.29 | 4.454 | 205167 |
| 25 | Munsigonj | 58660 | 23738 | 45.80 | 4.225 | 100285 | 65087 | 26339 | 44.74 | 4.127 | 108697 |
| 26 | Naryangonj | 59247 | 23976 | 43.00 | 3.966 | 95096 | 60584 | 24517 | 43.10 | 3.976 | 97468 |
| 27 | Narsingdi | 124357 | 50325 | 40.43 | 3.729 | 187673 | 122454 | 49554 | 40.25 | 3.713 | 183978 |
| 28 | Rajbari | 35034 | 14177 | 47.10 | 4.344 | 61594 | 30553 | 12364 | 44.51 | 4.106 | 50762 |
| 29 | Shariatpur | 60888 | 24640 | 46.67 | 4.305 | 106071 | 46529 | 18829 | 46.70 | 4.308 | 81109 |
| 30 | Tangail | 408460 | 165295 | 45.28 | 4.177 | 690372 | 468560 | 189616 | 47.56 | 4.387 | 831830 |
| 3 | Dhaka Division | 1579285 | 639102 | 45.79 | 4.224 | 2699342 | 1697402 | 686901 | 46.09 | 4.251 | 2920342 |
| 31 | Bagerhat | 52828 | 21378 | 37.43 | 3.453 | 73809 | 40701 | 16471 | 37.51 | 3.460 | 56987 |
| 32 | Chuadanga | 79825 | 32303 | 41.34 | 3.813 | 123179 | 76406 | 30920 | 39.05 | 3.602 | 111372 |

(Contd.)

Table-2: Estimates of HYV Boro,2016-17 to 2017-18

| Zila/Division | | 2016-17 | | | | | 2017-18 | | | | |
|-------------------|----------------------------|----------------|----------------|--------------|------------------|---------------------|----------------|----------------|--------------|------------------|---------------------|
| | | Acres | Hectares | Acre (Maund) | Hectare (M. Ton) | Production (M. Ton) | Acres | Hectares | Acre (Maund) | Hectare (M. Ton) | Production (M. Ton) |
| 33 | Jessore | 325793 | 131841 | 46.13 | 4.255 | 560987 | 333788 | 135077 | 42.93 | 3.960 | 534883 |
| 34 | Jhenaidah | 198551 | 80349 | 46.35 | 4.275 | 343518 | 211196 | 85466 | 45.90 | 4.234 | 361848 |
| 35 | Khulna | 77230 | 31253 | 42.47 | 3.917 | 122432 | 63811 | 25823 | 38.33 | 3.536 | 91298 |
| 36 | Kustia | 80543 | 32594 | 43.03 | 3.969 | 129368 | 65670 | 26575 | 43.28 | 3.992 | 106092 |
| 37 | Magura | 71450 | 28914 | 43.14 | 3.979 | 115056 | 91276 | 36937 | 44.67 | 4.120 | 152195 |
| 38 | Meherpur | 49560 | 20056 | 42.27 | 3.899 | 78197 | 29958 | 12123 | 42.98 | 3.964 | 48063 |
| 39 | Narail | 59036 | 23891 | 40.42 | 3.728 | 89072 | 106020 | 42904 | 43.13 | 3.978 | 170685 |
| 40 | Satkhira | 151890 | 61467 | 41.32 | 3.811 | 234270 | 137474 | 55633 | 40.88 | 3.771 | 209777 |
| 4 | Khulna Division | 1146706 | 464047 | 43.69 | 4.030 | 1869888 | 1156300 | 467929 | 42.70 | 3.939 | 1843199 |
| 41 | Jamalpur. | 270389 | 109421 | 41.89 | 3.864 | 422792 | 263213 | 106517 | 41.90 | 3.865 | 411669 |
| 42 | Mymensingh | 573742 | 232181 | 43.20 | 3.985 | 925183 | 585760 | 237044 | 44.01 | 4.059 | 962273 |
| 43 | Netrokona | 332670 | 134624 | 43.10 | 3.976 | 535203 | 396259 | 160357 | 44.72 | 4.125 | 661467 |
| 44 | Sherpur | 141850 | 57404 | 41.00 | 3.782 | 217090 | 163380 | 66116 | 41.26 | 3.806 | 251626 |
| 5 | Mymensingh Division | 1318651 | 533629 | 42.67 | 3.936 | 2100268 | 1408612 | 570034 | 43.50 | 4.012 | 2287036 |
| 45 | Bogura | 421208 | 170454 | 41.02 | 3.784 | 644940 | 421588 | 170607 | 41.30 | 3.809 | 649928 |
| 46 | Joypurhat | 122880 | 49727 | 44.94 | 4.145 | 206130 | 122901 | 49735 | 41.84 | 3.859 | 191944 |
| 47 | Naogaon | 441451 | 178646 | 43.78 | 4.038 | 721416 | 467810 | 189312 | 43.72 | 4.033 | 763444 |
| 48 | Natore | 126077 | 51021 | 49.72 | 4.586 | 233988 | 144187 | 58349 | 50.15 | 4.626 | 269913 |
| 49 | Chapai Nawabgonj | 112314 | 45451 | 41.16 | 3.797 | 172559 | 114633 | 46389 | 42.08 | 3.881 | 180058 |
| 50 | Pabna | 144087 | 58309 | 43.10 | 3.976 | 231808 | 134542 | 54446 | 43.37 | 4.000 | 217808 |
| 51 | Rajshahi | 151067 | 61134 | 43.05 | 3.971 | 242756 | 159671 | 64615 | 41.28 | 3.808 | 246033 |
| 52 | Sirajgonj | 311288 | 125971 | 44.19 | 4.076 | 513468 | 315114 | 127520 | 45.58 | 4.204 | 536129 |
| 6 | Rajshahi Division | 1830372 | 740711 | 43.43 | 4.006 | 2967066 | 1880446 | 760975 | 43.53 | 4.015 | 3055258 |
| 53 | Dinajpur | 396539 | 160471 | 42.54 | 3.924 | 629667 | 392808 | 158961 | 43.52 | 4.014 | 638111 |
| 54 | Gaibandha | 242513 | 98140 | 38.81 | 3.580 | 351322 | 233290 | 94407 | 36.81 | 3.395 | 320545 |
| 55 | Kurigram | 204177 | 82626 | 41.77 | 3.853 | 318345 | 203100 | 82190 | 42.87 | 3.954 | 325005 |
| 56 | Lalmonirhat | 83580 | 33823 | 42.07 | 3.881 | 131251 | 69135 | 27977 | 38.42 | 3.544 | 99148 |
| 57 | Nilphamari | 134951 | 54612 | 42.68 | 3.937 | 214995 | 168492 | 68185 | 43.84 | 4.044 | 275726 |
| 58 | Panchagar | 78473 | 31756 | 43.30 | 3.994 | 126834 | 74756 | 30252 | 43.31 | 3.995 | 120854 |
| 59 | Rangpur | 224549 | 90870 | 43.41 | 4.004 | 363855 | 225223 | 91143 | 43.52 | 4.014 | 365872 |
| 60 | Thakurgaon | 125983 | 50983 | 43.33 | 3.997 | 203764 | 145504 | 58882 | 38.16 | 3.520 | 207258 |
| 7 | Rangpur Division | 1490765 | 603280 | 42.05 | 3.879 | 2340033 | 1512308 | 611998 | 41.67 | 3.844 | 2352519 |
| 61 | Hobigonj | 171022 | 69209 | 35.11 | 3.239 | 224135 | 165307 | 66896 | 35.83 | 3.305 | 221088 |
| 62 | Maulovibazar | 92104 | 37272 | 36.67 | 3.382 | 126071 | 125296 | 50705 | 36.70 | 3.385 | 171645 |
| 63 | Sunamgonj | 113413 | 45896 | 38.38 | 3.540 | 162478 | 425177 | 172060 | 38.40 | 3.542 | 609436 |
| 64 | Sylhet | 120385 | 48717 | 32.31 | 2.980 | 145190 | 165307 | 66896 | 34.17 | 3.152 | 210845 |
| 8 | Sylhet Division | 496924 | 201094 | 35.47 | 3.271 | 657875 | 881087 | 356557 | 36.88 | 3.402 | 1213014 |
| BANGLADESH | | 9268392 | 3750715 | 42.42 | 3.913 | 14674722 | 9992250 | 4043645 | 42.46 | 3.916 | 15835103 |

Table-3: Estimates of Hybrid Boro, 2016-17 to 2017-18

| Zila/Division | | 2016-17 | | | | | 2017-18 | | | | |
|---------------|----------------------------|---------------|---------------|--------------|------------------|---------------------|---------------|---------------|--------------|------------------|---------------------|
| | | Acres | Hectares | Acre (Maund) | Hectare (M. Ton) | Production (M. Ton) | Acres | Hectares | Acre (Maund) | Hectare (M. Ton) | Production (M. Ton) |
| 1 | Barguna | 0 | 0 | 0.00 | 0.000 | 0 | 0 | 0 | 0.00 | 0 | 0 |
| 2 | Barishal | 41997 | 16995 | 52.11 | 4.807 | 81690 | 43560 | 17628 | 52.01 | 4.797 | 84567 |
| 3 | Bhola | 2758 | 1116 | 51.71 | 4.770 | 5323 | 4475 | 1811 | 51.79 | 4.777 | 8651 |
| 4 | Jhalakathi | 208 | 84 | 56.67 | 5.227 | 440 | 245 | 99 | 56.60 | 5.221 | 518 |
| 5 | Patuakhali | 0 | 0 | 0.00 | 0.000 | 0 | 0 | 0 | 0.00 | 0.000 | 0 |
| 6 | Pirojpur | 20079 | 8126 | 49.40 | 4.557 | 37025 | 25381 | 10271 | 50.41 | 4.650 | 47759 |
| 1 | Barisal Division | 65042 | 26321 | 51.27 | 4.729 | 124478 | 73661 | 29809 | 51.46 | 4.747 | 141495 |
| 7 | Bandarban | 1849 | 748 | 45.81 | 4.225 | 3162 | 6382 | 2583 | 45.74 | 4.219 | 10896 |
| 8 | Brahmanbaria | 7272 | 2943 | 52.27 | 4.821 | 14188 | 7388 | 2990 | 52.30 | 4.824 | 14423 |
| 9 | Chandpur | 136046 | 55055 | 47.19 | 4.353 | 239642 | 15730 | 6366 | 50.55 | 4.663 | 29681 |
| 10 | Chattogram | 19742 | 7989 | 49.46 | 4.562 | 36448 | 25287 | 10233 | 49.81 | 4.594 | 47016 |
| 11 | Cumilla | 46577 | 18849 | 45.18 | 4.167 | 78550 | 24432 | 9887 | 50.97 | 4.701 | 46484 |
| 12 | Cox' Bazar | 11893 | 4813 | 50.35 | 4.644 | 22352 | 10750 | 4350 | 48.52 | 4.475 | 19470 |
| 13 | Feni | 5783 | 2340 | 53.70 | 4.953 | 11592 | 2263 | 916 | 51.04 | 4.708 | 4311 |
| 14 | Khagrachari | 6118 | 2476 | 45.25 | 4.174 | 10334 | 7756 | 3139 | 41.75 | 3.851 | 12087 |
| 15 | Laksmipur | 13213 | 5347 | 50.21 | 4.631 | 24764 | 19544 | 7909 | 49.32 | 4.549 | 35980 |
| 16 | Noakhali | 98916 | 40029 | 52.45 | 4.838 | 193660 | 138751 | 56149 | 54.01 | 4.982 | 279729 |
| 17 | Rangamati | 7590 | 3072 | 51.78 | 4.776 | 14670 | 7604 | 3077 | 45.61 | 4.207 | 12946 |
| 2 | Chattogram Division | 354999 | 143660 | 49.00 | 4.520 | 649361 | 265887 | 107599 | 51.69 | 4.768 | 513023 |
| 18 | Dhaka | 1047 | 424 | 55.84 | 5.151 | 2182 | 978 | 396 | 50.36 | 4.645 | 1838 |
| 19 | Faridpur | 848 | 343 | 55.60 | 5.129 | 1760 | 1508 | 610 | 55.85 | 5.152 | 3144 |
| 20 | Gazipur | 19128 | 7741 | 56.62 | 5.223 | 40427 | 20399 | 8255 | 57.26 | 5.282 | 43600 |
| 21 | Gopalganj | 94463 | 38227 | 54.49 | 5.026 | 192135 | 103039 | 41698 | 55.41 | 5.111 | 213116 |
| 22 | Kishoregonj | 33238 | 13451 | 50.20 | 4.630 | 62282 | 48221 | 19514 | 50.30 | 4.640 | 90538 |
| 23 | Madaripur | 5409 | 2189 | 58.65 | 5.410 | 11842 | 5568 | 2253 | 54.27 | 5.006 | 11279 |
| 24 | Manikgonj | 739 | 299 | 53.25 | 4.912 | 1469 | 560 | 227 | 49.69 | 4.583 | 1039 |
| 25 | Munsigonj | 115 | 47 | 55.40 | 5.110 | 238 | 118 | 48 | 51.41 | 4.742 | 226 |
| 26 | Naryangonj | 2531 | 1024 | 44.94 | 4.145 | 4246 | 1244 | 503 | 42.61 | 3.930 | 1979 |
| 27 | Narsingdi | 1349 | 546 | 50.25 | 4.635 | 2530 | 1167 | 472 | 51.25 | 4.727 | 2233 |
| 28 | Rajbari | 378 | 153 | 56.28 | 5.191 | 794 | 497 | 201 | 55.30 | 5.101 | 1026 |
| 29 | Shariatpur | 265 | 107 | 55.22 | 5.093 | 546 | 307 | 124 | 56.01 | 5.166 | 642 |
| 30 | Tangail | 4306 | 1743 | 55.25 | 5.096 | 8880 | 3504 | 1418 | 55.20 | 5.092 | 7220 |
| 3 | Dhaka Division | 163816 | 66293 | 53.86 | 4.968 | 329331 | 187110 | 75719 | 54.10 | 4.991 | 377880 |
| 31 | Bagerhat | 73454 | 29725 | 51.82 | 4.780 | 142082 | 84908 | 34360 | 51.30 | 4.732 | 162590 |
| 32 | Chuadanga | 7059 | 2857 | 48.02 | 4.429 | 12653 | 19300 | 7810 | 49.10 | 4.529 | 35373 |

(Contd.)

Table-3: Estimates of Hybrid Boro, 2016-17 to 2017-18

| Zila/Division | | 2016-17 | | | | | 2017-18 | | | | |
|-------------------|----------------------------|----------------|---------------|--------------|------------------|---------------------|----------------|---------------|--------------|------------------|---------------------|
| | | Acres | Hectares | Acre (Maund) | Hectare (M. Ton) | Production (M. Ton) | Acres | Hectares | Acre (Maund) | Hectare (M. Ton) | Production (M. Ton) |
| 33 | Jessore | 49726 | 20123 | 58.20 | 5.368 | 108027 | 61849 | 25029 | 58.23 | 5.371 | 134433 |
| 34 | Jhenaidah | 7071 | 2861 | 58.97 | 5.439 | 15565 | 2101 | 850 | 58.10 | 5.359 | 4556 |
| 35 | Khulna | 43579 | 17635 | 46.89 | 4.325 | 76275 | 56804 | 22987 | 48.65 | 4.487 | 103155 |
| 36 | Kustia | 3501 | 1417 | 49.30 | 4.547 | 6443 | 4776 | 1933 | 51.30 | 4.732 | 9146 |
| 37 | Magura | 12112 | 4901 | 52.16 | 4.811 | 23582 | 14231 | 5759 | 50.44 | 4.653 | 26794 |
| 38 | Meherpur | 3420 | 1384 | 55.20 | 5.092 | 7047 | 3716 | 1504 | 56.05 | 5.170 | 7775 |
| 39 | Narail | 35001 | 14164 | 52.20 | 4.815 | 68199 | 39776 | 16096 | 52.30 | 4.824 | 77652 |
| 40 | Satkhira | 31536 | 12762 | 49.47 | 4.563 | 58234 | 39131 | 15835 | 49.45 | 4.561 | 72229 |
| 4 | Khulna Division | 266459 | 107830 | 52.09 | 4.805 | 518107 | 326592 | 132165 | 51.98 | 4.795 | 633702 |
| 41 | Jamalpur. | 46100 | 18656 | 48.05 | 4.432 | 82684 | 59260 | 23981 | 48.10 | 4.437 | 106398 |
| 42 | Mymensingh | 76385 | 30911 | 51.66 | 4.765 | 147296 | 71730 | 29028 | 53.91 | 4.973 | 144344 |
| 43 | Netrokona | 14413 | 5833 | 51.06 | 4.710 | 27470 | 27201 | 11008 | 50.87 | 4.692 | 51650 |
| 44 | Sherpur | 72046 | 29155 | 50.20 | 4.630 | 135002 | 101616 | 41122 | 46.83 | 4.320 | 177629 |
| 5 | Mymensingh Division | 208944 | 84555 | 50.32 | 4.641 | 392452 | 259807 | 105138 | 49.50 | 4.566 | 480021 |
| 45 | Bogura | 34121 | 13808 | 56.87 | 5.246 | 72432 | 36724 | 14861 | 55.16 | 5.088 | 75614 |
| 46 | Joypurhat | 45221 | 18300 | 51.91 | 4.788 | 87623 | 45221 | 18300 | 50.41 | 4.650 | 85091 |
| 47 | Naogaon | 33022 | 13363 | 55.25 | 5.096 | 68102 | 23956 | 9694 | 56.03 | 5.168 | 50103 |
| 48 | Natore | 3875 | 1568 | 57.17 | 5.273 | 8269 | 2079 | 841 | 58.34 | 5.381 | 4527 |
| 49 | Chapai Nawabgonj | 1704 | 690 | 48.90 | 4.511 | 3110 | 1704 | 690 | 48.50 | 4.474 | 3085 |
| 50 | Pabna | 4255 | 1722 | 55.38 | 5.108 | 8796 | 3518 | 1424 | 50.89 | 4.694 | 6683 |
| 51 | Rajshahi | 13798 | 5584 | 58.14 | 5.363 | 29945 | 11267 | 4560 | 55.92 | 5.158 | 23518 |
| 52 | Sirajgonj | 23938 | 9687 | 53.47 | 4.932 | 47778 | 23178 | 9380 | 54.01 | 4.982 | 46728 |
| 6 | Rajshahi Division | 159934 | 64722 | 54.62 | 5.038 | 326056 | 147647 | 59750 | 53.59 | 4.943 | 295349 |
| 53 | Dinajpur | 39633 | 16039 | 52.44 | 4.837 | 77579 | 40350 | 16329 | 52.03 | 4.799 | 78365 |
| 54 | Gaibandha | 65989 | 26704 | 52.40 | 4.833 | 129071 | 74438 | 30123 | 49.44 | 4.560 | 137373 |
| 55 | Kurigram | 57363 | 23214 | 50.28 | 4.638 | 107660 | 83548 | 33810 | 50.86 | 4.691 | 158613 |
| 56 | Lalmonirhat | 34724 | 14052 | 50.94 | 4.699 | 66026 | 49110 | 19874 | 43.43 | 4.006 | 79614 |
| 57 | Nilphamari | 63745 | 25796 | 51.80 | 4.778 | 123255 | 81500 | 32981 | 44.54 | 4.108 | 135499 |
| 58 | Panchagar | 10547 | 4268 | 52.14 | 4.809 | 20527 | 12494 | 5056 | 50.10 | 4.621 | 23365 |
| 59 | Rangpur | 103603 | 41926 | 52.19 | 4.814 | 201831 | 124914 | 50550 | 53.83 | 4.965 | 250994 |
| 60 | Thakurgaon | 22194 | 8981 | 59.54 | 5.492 | 49326 | 21367 | 8647 | 56.76 | 5.236 | 45270 |
| 7 | Rangpur Division | 397798 | 160980 | 52.21 | 4.816 | 775275 | 487721 | 197370 | 49.94 | 4.606 | 909093 |
| 61 | Hobigonj | 65651 | 26568 | 46.36 | 4.276 | 113609 | 101673 | 41145 | 46.53 | 4.292 | 176590 |
| 62 | Maulovibazar | 2785 | 1127 | 45.29 | 4.178 | 4708 | 3272 | 1324 | 46.20 | 4.261 | 5643 |
| 63 | Sunamgonj | 16790 | 6795 | 49.06 | 4.525 | 30747 | 71606 | 28977 | 48.10 | 4.437 | 128565 |
| 64 | Sylhet | 5590 | 2262 | 42.97 | 3.964 | 8966 | 10495 | 4247 | 43.43 | 4.006 | 17014 |
| 8 | Sylhet Division | 90816 | 36751 | 46.62 | 4.300 | 158030 | 187046 | 75693 | 46.95 | 4.331 | 327811 |
| BANGLADESH | | 1707808 | 691112 | 51.34 | 4.736 | 3273091 | 1935471 | 783243 | 50.91 | 4.696 | 3678373 |

Table-4: Estimates of Total (Local+HYV+ Hybrid), 2017-18

| Zila/Division | | 2016-17 | | | | | 2017-18 | | | | |
|---------------|----------------------------|----------------|---------------|--------------|------------------|---------------------|----------------|---------------|--------------|------------------|---------------------|
| | | Acres | Hectares | Acre (Maund) | Hectare (M. Ton) | Production (M. Ton) | Acres | Hectares | Acre (Maund) | Hectare (M. Ton) | Production (M. Ton) |
| 1 | Barguna | 860 | 348 | 34.42 | 3.175 | 1105 | 1026 | 415 | 33.1089 | 3.054 | 1268 |
| 2 | Barishal | 132719 | 53708 | 41.54 | 3.832 | 205807 | 129336 | 52339 | 41.67 | 3.844 | 201186 |
| 3 | Bhola | 116363 | 47090 | 38.10 | 3.515 | 165500 | 112603 | 45568 | 38.17 | 3.521 | 160434 |
| 4 | Jhalakathi | 21239 | 8595 | 41.94 | 3.868 | 33249 | 24217 | 9800 | 42.00 | 3.874 | 37965 |
| 5 | Patuakhali | 2280 | 923 | 28.75 | 2.652 | 2446 | 2656 | 1075 | 24.42 | 2.252 | 2421 |
| 6 | Pirojpur | 48247 | 19525 | 43.01 | 3.967 | 77460 | 54045 | 21871 | 44.66 | 4.120 | 90105 |
| 1 | Barisal Division | 321708 | 130188 | 40.44 | 3.730 | 485567 | 323883 | 131068 | 40.81 | 3.764 | 493378 |
| 7 | Bandarban | 11040 | 4468 | 32.85 | 3.030 | 13536 | 15573 | 6302 | 37.57 | 3.466 | 21840 |
| 8 | Brahmanbaria | 251223 | 101664 | 42.47 | 3.917 | 398252 | 301107 | 121851 | 43.39 | 4.003 | 487732 |
| 9 | Chandpur | 272975 | 110467 | 42.80 | 3.948 | 436136 | 167374 | 67733 | 39.30 | 3.625 | 245503 |
| 10 | Chattogram | 152058 | 61535 | 33.07 | 3.050 | 187680 | 152345 | 61651 | 36.23 | 3.342 | 206040 |
| 11 | Cumilla | 386090 | 156242 | 39.85 | 3.676 | 574371 | 357657 | 144736 | 40.79 | 3.762 | 544518 |
| 12 | Cox' Bazar | 125933 | 50962 | 42.16 | 3.889 | 198203 | 124953 | 50566 | 41.65 | 3.842 | 194259 |
| 13 | Feni | 73438 | 29719 | 40.20 | 3.708 | 110208 | 82733 | 33480 | 39.43 | 3.637 | 121757 |
| 14 | Khagrachari | 24429 | 9886 | 36.29 | 3.348 | 33094 | 24946 | 10095 | 37.22 | 3.433 | 34654 |
| 15 | Laksmipur | 58516 | 23680 | 41.45 | 3.824 | 90545 | 65264 | 26411 | 42.44 | 3.915 | 103391 |
| 16 | Noakhali | 147795 | 59809 | 48.89 | 4.509 | 269706 | 187889 | 76035 | 50.79 | 4.685 | 356197 |
| 17 | Rangamati | 18608 | 7530 | 45.01 | 4.151 | 31261 | 16995 | 6878 | 43.01 | 3.967 | 27283 |
| 2 | Chattogram Division | 1522105 | 615963 | 41.24 | 3.804 | 2342992 | 1496836 | 605737 | 41.94 | 3.868 | 2343174 |
| 18 | Dhaka | 119274 | 48268 | 49.19 | 4.537 | 218997 | 116528 | 47156 | 47.54 | 4.385 | 206782 |
| 19 | Faridpur | 59649 | 24139 | 45.14 | 4.164 | 100513 | 68707 | 27804 | 45.51 | 4.198 | 116710 |
| 20 | Gazipur | 139403 | 56413 | 42.97 | 3.964 | 223605 | 134220 | 54316 | 43.38 | 4.001 | 217327 |
| 21 | Gopalganj | 185730 | 75161 | 51.12 | 4.715 | 354418 | 181159 | 73311 | 52.04 | 4.800 | 351873 |
| 22 | Kishoregonj | 287295 | 116262 | 46.94 | 4.330 | 503363 | 390889 | 158184 | 47.20 | 4.353 | 688623 |
| 23 | Madaripur | 80358 | 32519 | 48.55 | 4.478 | 145625 | 83220 | 33677 | 47.34 | 4.366 | 147047 |
| 24 | Manikgonj | 124954 | 50566 | 49.44 | 4.561 | 230617 | 114988 | 46533 | 48.14 | 4.440 | 206622 |
| 25 | Munsigonj | 59424 | 24048 | 45.47 | 4.194 | 100860 | 65360 | 26450 | 44.68 | 4.121 | 109007 |
| 26 | Naryangonj | 62370 | 25240 | 42.87 | 3.955 | 99814 | 64294 | 26018 | 42.20 | 3.893 | 101289 |
| 27 | Narsingdi | 126303 | 51112 | 40.46 | 3.732 | 190769 | 124081 | 50213 | 40.28 | 3.715 | 186560 |
| 28 | Rajbari | 36112 | 14614 | 46.64 | 4.302 | 62870 | 31294 | 12664 | 44.48 | 4.103 | 51956 |
| 29 | Shariatpur | 67725 | 27407 | 44.33 | 4.089 | 112066 | 52318 | 21172 | 44.46 | 4.101 | 86823 |
| 30 | Tangail | 414882 | 167894 | 45.26 | 4.175 | 700906 | 474150 | 191878 | 47.51 | 4.383 | 840931 |
| 3 | Dhaka Division | 1763479 | 713641 | 46.25 | 4.266 | 3044422 | 1901208 | 769377 | 46.66 | 4.304 | 3311552 |
| 31 | Bagerhat | 130054 | 52630 | 45.03 | 4.154 | 218606 | 125609 | 50831 | 46.83 | 4.320 | 219577 |
| 32 | Chuadanga | 86884 | 35160 | 41.88 | 3.863 | 135832 | 95706 | 38730 | 41.08 | 3.789 | 146744 |

(Contd.)

Table-4: Estimates of Total (Local+HYV+ Hybrid), 2017-18

| Zila/Division | | 2016-17 | | | | | 2017-18 | | | | |
|-------------------|----------------------------|-----------------|----------------|--------------|------------------|---------------------|-----------------|----------------|--------------|------------------|---------------------|
| | | Acres | Hectares | Acre (Maund) | Hectare (M. Ton) | Production (M. Ton) | Acres | Hectares | Acre (Maund) | Hectare (M. Ton) | Production (M. Ton) |
| 33 | Jessore | 375519 | 151964 | 47.73 | 4.402 | 669014 | 395637 | 160106 | 45.32 | 4.180 | 669316 |
| 34 | Jhenaidah | 205622 | 83211 | 46.78 | 4.315 | 359082 | 213297 | 86317 | 46.02 | 4.245 | 366404 |
| 35 | Khulna | 121063 | 48992 | 44.01 | 4.060 | 198901 | 120618 | 48811 | 43.19 | 3.984 | 194455 |
| 36 | Kustia | 84044 | 34011 | 43.29 | 3.993 | 135811 | 70446 | 28508 | 43.82 | 4.042 | 115237 |
| 37 | Magura | 83562 | 33816 | 44.45 | 4.100 | 138638 | 105507 | 42696 | 45.45 | 4.192 | 178989 |
| 38 | Meherpur | 52980 | 21440 | 43.10 | 3.976 | 85244 | 33674 | 13627 | 44.42 | 4.097 | 55837 |
| 39 | Narail | 94201 | 38121 | 44.77 | 4.130 | 157436 | 145950 | 59063 | 45.61 | 4.207 | 248491 |
| 40 | Satkhira | 183426 | 74228 | 42.72 | 3.941 | 292504 | 176605 | 71468 | 42.78 | 3.946 | 282007 |
| 4 | Khulna Division | 1417355 | 573572 | 45.19 | 4.169 | 2391068 | 1483049 | 600157 | 44.75 | 4.127 | 2477058 |
| 41 | Jamalpur. | 317985 | 128682 | 42.69 | 3.937 | 506653 | 324055 | 131138 | 42.91 | 3.958 | 519047 |
| 42 | Mymensingh | 650569 | 263271 | 44.18 | 4.075 | 1072834 | 657913 | 266243 | 45.08 | 4.158 | 1107015 |
| 43 | Netrokona | 347960 | 140812 | 43.38 | 4.001 | 563439 | 424721 | 171875 | 45.06 | 4.156 | 714290 |
| 44 | Sherpur | 214101 | 86642 | 44.08 | 4.066 | 352272 | 265164 | 107306 | 43.38 | 4.001 | 429375 |
| 5 | Mymensingh Division | 1530615 | 619406 | 43.67 | 4.028 | 2495197 | 1671853 | 676562 | 44.38 | 4.094 | 2769727 |
| 45 | Bogura | 458984 | 185741 | 42.02 | 3.876 | 719981 | 462129 | 187013 | 42.22 | 3.894 | 728268 |
| 46 | Joypurhat | 168101 | 68027 | 46.82 | 4.318 | 293753 | 168122 | 68035 | 44.15 | 4.072 | 277035 |
| 47 | Naogaon | 474473 | 192009 | 44.58 | 4.112 | 789518 | 491766 | 199007 | 44.32 | 4.088 | 813546 |
| 48 | Natore | 130013 | 52613 | 49.93 | 4.606 | 242318 | 146351 | 59225 | 50.25 | 4.635 | 274525 |
| 49 | Chapai Nawabgonj | 114018 | 46141 | 41.28 | 3.807 | 175669 | 116337 | 47079 | 42.17 | 3.890 | 183143 |
| 50 | Pabna | 149636 | 60554 | 43.22 | 3.987 | 241412 | 139165 | 56317 | 43.35 | 3.999 | 225208 |
| 51 | Rajshahi | 164865 | 66717 | 44.31 | 4.087 | 272701 | 170938 | 69175 | 42.24 | 3.897 | 269551 |
| 52 | Sirajgonj | 340821 | 137923 | 44.51 | 4.106 | 566275 | 344318 | 139338 | 45.80 | 4.224 | 588606 |
| 6 | Rajshahi Division | 2000911 | 809725 | 44.21 | 4.077 | 3301628 | 2039126 | 825190 | 44.14 | 4.072 | 3359883 |
| 53 | Dinajpur | 436172 | 176509 | 43.44 | 4.007 | 707246 | 433158 | 175290 | 44.31 | 4.087 | 716477 |
| 54 | Gaibandha | 309798 | 125368 | 41.62 | 3.839 | 481241 | 309132 | 125099 | 39.76 | 3.668 | 458840 |
| 55 | Kurigram | 264482 | 107030 | 43.40 | 4.003 | 428420 | 289911 | 117321 | 44.90 | 4.142 | 485934 |
| 56 | Lalmonirhat | 118304 | 47875 | 44.67 | 4.121 | 197277 | 118245 | 47851 | 40.50 | 3.736 | 178761 |
| 57 | Nilphamari | 198696 | 80408 | 45.61 | 4.207 | 338249 | 249992 | 101166 | 44.07 | 4.065 | 411224 |
| 58 | Panchagar | 89020 | 36024 | 44.35 | 4.091 | 147361 | 87250 | 35308 | 44.28 | 4.085 | 144219 |
| 59 | Rangpur | 328152 | 132796 | 46.18 | 4.260 | 565685 | 350137 | 141693 | 47.20 | 4.354 | 616865 |
| 60 | Thakurgaon | 148177 | 59964 | 45.76 | 4.221 | 253090 | 166871 | 67529 | 40.54 | 3.740 | 252528 |
| 7 | Rangpur Division | 1892801 | 765975 | 44.14 | 4.071 | 3118570 | 2004696 | 811257 | 43.63 | 4.024 | 3264849 |
| 61 | Hobigonj | 236780 | 95820 | 38.22 | 3.526 | 337832 | 267184 | 108124 | 39.89 | 3.680 | 397845 |
| 62 | Maulovibazar | 97087 | 39289 | 36.54 | 3.370 | 132412 | 130828 | 52943 | 36.72 | 3.387 | 179313 |
| 63 | Sunamgonj | 134397 | 54388 | 39.17 | 3.613 | 196500 | 496783 | 201037 | 39.80 | 3.671 | 738001 |
| 64 | Sylhet | 143099 | 57909 | 31.37 | 2.894 | 167560 | 192537 | 77916 | 33.54 | 3.094 | 241039 |
| 8 | Sylhet Division | 611363 | 247405 | 36.56 | 3.372 | 834305 | 1087332 | 440019 | 38.34 | 3.537 | 1556199 |
| BANGLADESH | | 11060337 | 4475876 | 43.63 | 4.025 | 18013749 | 12007983 | 4859367 | 43.67 | 4.028 | 19575819 |

Estimates of Wheat, 2017-18

Introduction

The cultivation of wheat in Bangladesh has been decreased this year in relation to previous year. In a subjective manner, farmers were interviewed on some points relating to management and distribution system of seed and fertilizer. Observing the field reports it revealed that mismanagement and distribution system of seed and fertilizer brings significantly decreased Yield rate 0.8472% of this crop.

Area

The total area under wheat crop has been estimated 8,67,884 acres (3,51,213 hectares) compared to 10,26,343 acres (4,15,339 hectares) of the last year which is 15.439% lower. Comparative area estimates are shown below:

Estimates of Total Area of Wheat Crop

| Crop | 2016-2017 | | 2017-2018 | | Percentage changes over previous year |
|-------|-----------------|--------------------|-----------------|--------------------|---------------------------------------|
| | Area (in acres) | Area (in hectares) | Area (in acres) | Area (in hectares) | |
| Wheat | 10,26,343 | 4,15,339 | 8,67,884 | 3,51,213 | (-) 15.439% |

Yield

The weather condition was favorable during sowing period in the survey year 2017-18. Average yield rate of wheat has been estimated 33.94maunds per acre (3.130metric tons per hectare) which is 0.8472% less than that of last year. Comparison of estimated yield rates of wheat is shown below:

Estimates of Yield Rate of Wheat Crop

| Crop | 2016-2017 | | 2017-2018 | | Percentage changes over previous year |
|-------|------------------------|----------------------------|------------------------|----------------------------|---------------------------------------|
| | Yield per acre (Maund) | Yield per hectare (M. ton) | Yield per acre (Maund) | Yield per hectare (M. ton) | |
| Wheat | 34.23 | 3.158 | 33.94 | 3.130 | (-)0.8472% |

Production

Total production of wheat has been estimated 10,99,373metric tons compared to 13,11,473 metric tons of the last year, which is 16.172%lower.Comparative estimates of wheatproductionare shown below:

Estimates of Production of Wheat Crop

| Crop | 2016-2017 | 2017-2018 | Percentage changes over previous year |
|-------|---------------------------|---------------------------|---------------------------------------|
| | Total Production (M. Ton) | Total Production (M. Ton) | |
| Wheat | 13,11,473 | 10,99,373 | (-)16.172% |

Estimates of area, yield rates and production by district and division are appended in table 1-3.

Table-1: Estimates of Wheat, 2016-17 to 2017-18

| Zila/Division | 2016-17 | | | | | 2017-18 | | | | | |
|---------------|----------------------------|---------------|--------------|------------------|---------------------|---------------|----------------|--------------|------------------|---------------------|---------------|
| | Acres | Hectares | Acre (Maund) | Hectare (M. Ton) | Production (M. Ton) | Acres | Hectares | Acre (Maund) | Hectare (M. Ton) | Production (M. Ton) | |
| 1 | Barguna | 0 | 0 | 0 | 0 | 0 | 0 | 0 | 0 | 0 | |
| 2 | Barishal | 635 | 257 | 27.23 | 2.512 | 645 | 1278 | 517 | 28.23 | 2.604 | 1347 |
| 3 | Bhola | 3648 | 1476 | 34.98 | 3.227 | 4763 | 3479 | 1408 | 35.10 | 3.238 | 4558 |
| 4 | Jhalakathi | 254 | 103 | 32.91 | 3.036 | 312 | 259 | 105 | 32.99 | 3.043 | 319 |
| 5 | Patuakhali | 74 | 30 | 14.54 | 1.341 | 40 | 148 | 60 | 13.59 | 1.254 | 75 |
| 6 | Pirojpur | 198 | 80 | 28.33 | 2.613 | 209 | 87 | 35 | 27.54 | 2.540 | 89 |
| 1 | Barishal Division | 4809 | 1946 | 33.26 | 3.068 | 5970 | 5251.26 | 2125 | 32.59 | 3.006 | 6388 |
| 7 | Bandarban | 0 | 0 | 0.00 | 0.000 | 0 | 0 | 0 | 0.00 | 0.000 | 0 |
| 8 | Brahmanbaria | 2786 | 1127 | 22.27 | 2.054 | 2316 | 1745 | 706 | 25.28 | 2.332 | 1647 |
| 9 | Chandpur | 1503 | 608 | 25.57 | 2.359 | 1435 | 782 | 316 | 28.83 | 2.659 | 842 |
| 10 | Chattogram | 14 | 6 | 12.30 | 1.135 | 6 | 0 | 0 | 0.00 | 0.000 | 0 |
| 11 | Cumilla | 4233 | 1713 | 24.55 | 2.264 | 3879 | 3575 | 1447 | 27.83 | 2.567 | 3714 |
| 12 | Cox' Bazar | 0 | 0 | 0.00 | 0.000 | 0 | 0 | 0 | 0.00 | 0.000 | 0 |
| 13 | Feni | 39 | 16 | 20.38 | 1.880 | 30 | 44 | 18 | 23.81 | 2.196 | 39 |
| 14 | Khagrachari | 0 | 0 | 0.00 | 0.000 | 0 | 0 | 0 | 0.00 | 0.000 | 0 |
| 15 | Laksmipur | 20 | 8 | 20.54 | 1.895 | 15 | 8 | 3 | 0.00 | 0.000 | 0 |
| 16 | Noakhali | 4 | 2 | 22.10 | 2.038 | 3 | 0 | 0 | 0.00 | 0.000 | 0 |
| 17 | Rangamati | 0 | 0 | 0.00 | 0.000 | 0 | 0 | 0 | 0.00 | 0.000 | 0 |
| 2 | Chattogram Division | 8599 | 3480 | 23.94 | 2.208 | 7684 | 6154 | 2490 | 27.17 | 2.506 | 6241 |
| 18 | Dhaka | 688 | 278 | 28.88 | 2.664 | 742 | 659 | 267 | 29.10 | 2.684 | 716 |
| 19 | Faridpur | 71794 | 29053 | 33.73 | 3.111 | 90392 | 68818 | 27849 | 33.95 | 3.132 | 87211 |
| 20 | Gazipur | 163 | 66 | 20.56 | 1.896 | 125 | 0 | 0 | 0.00 | 0.000 | 0 |
| 21 | Gopalganj | 19884 | 8047 | 34.09 | 3.144 | 25302 | 17798 | 7202 | 32.09 | 2.960 | 21319 |
| 22 | Kishoregonj | 3292 | 1332 | 24.75 | 2.283 | 3041 | 1395 | 565 | 23.88 | 2.203 | 1243 |
| 23 | Madaripur | 14680 | 5941 | 34.69 | 3.200 | 19009 | 12802 | 5181 | 34.59 | 3.191 | 16529 |
| 24 | Manikgonj | 2730 | 1105 | 25.57 | 2.359 | 2606 | 6532 | 2643 | 26.81 | 2.473 | 6537 |
| 25 | Munsigonj | 44 | 18 | 21.08 | 1.944 | 35 | 26 | 11 | 18.79 | 1.733 | 18 |
| 26 | Naryangonj | 410 | 166 | 21.11 | 1.947 | 323 | 8 | 3 | 25.11 | 2.316 | 7 |
| 27 | Narsingdi | 373 | 151 | 25.29 | 2.333 | 352 | 2329 | 942 | 27.40 | 2.527 | 2382 |
| 28 | Rajbari | 33178 | 13426 | 32.63 | 3.010 | 40411 | 29616 | 11985 | 30.85 | 2.846 | 34104 |
| 29 | Shariatpur | 9806 | 3968 | 34.84 | 3.214 | 12753 | 9727 | 3936 | 35.26 | 3.252 | 12802 |
| 30 | Tangail | 14832 | 6002 | 30.17 | 2.783 | 16703 | 14997 | 6069 | 32.78 | 3.024 | 18350 |
| 3 | Dhaka Division | 171874 | 69554 | 33.01 | 3.045 | 211793 | 164707 | 66653 | 32.73 | 3.019 | 201220 |
| 31 | Bagerhat | 719 | 291 | 28.69 | 2.646 | 770 | 411 | 166 | 28.65 | 2.643 | 440 |
| 32 | Chuadanga | 4500 | 1821 | 31.85 | 2.938 | 5350 | 1659 | 671 | 29.13 | 2.687 | 1804 |

Contd.

Table-1: Estimates of Wheat, 2016-17 to 2017-18

| Zila/Division | | 2016-17 | | | | | 2017-18 | | | | |
|-------------------|----------------------------|----------------|---------------|--------------|------------------|---------------------|---------------|---------------|--------------|------------------|---------------------|
| | | Acres | Hectares | Acre (Maund) | Hectare (M. Ton) | Production (M. Ton) | Acres | Hectares | Acre (Maund) | Hectare (M. Ton) | Production (M. Ton) |
| 33 | Jashore | 6655 | 2693 | 31.11 | 2.870 | 7728 | 698 | 282 | 30.03 | 2.770 | 782 |
| 34 | Jhenaidah | 7450 | 3015 | 33.73 | 3.111 | 9380 | 6578 | 2662 | 33.63 | 3.102 | 8257 |
| 35 | Khulna | 930 | 376 | 25.98 | 2.396 | 902 | 522 | 211 | 25.96 | 2.395 | 506 |
| 36 | Kustia | 14706 | 5951 | 41.30 | 3.809 | 22671 | 21631 | 8754 | 41.50 | 3.828 | 33508 |
| 37 | Magura | 15259 | 6175 | 29.10 | 2.684 | 16575 | 10593 | 4287 | 29.69 | 2.739 | 11740 |
| 38 | Meherpur | 13864 | 5610 | 38.44 | 3.546 | 19893 | 16335 | 6610 | 39.20 | 3.616 | 23902 |
| 39 | Narail | 11192 | 4529 | 30.11 | 2.777 | 12579 | 4066 | 1645 | 30.01 | 2.768 | 4555 |
| 40 | Satkhira | 4252 | 1721 | 29.67 | 2.737 | 4709 | 2473 | 1001 | 29.50 | 2.721 | 2724 |
| 4 | Khulna Division | 79527 | 32183 | 33.87 | 3.125 | 100556.73 | 64966 | 26291 | 36.38 | 3.355 | 88217 |
| 41 | Jamalpur. | 18888 | 7644 | 28.82 | 2.658 | 20319 | 13643 | 5521 | 29.47 | 2.718 | 15008 |
| 42 | Mymensingh | 3251 | 1316 | 26.68 | 2.461 | 3238 | 3136 | 1269 | 31.10 | 2.869 | 3641 |
| 43 | Netrokona | 1955 | 791 | 25.96 | 2.395 | 1894 | 3980 | 1611 | 25.54 | 2.356 | 3794 |
| 44 | Sherpur | 5521 | 2234 | 29.45 | 2.716 | 6069 | 1579 | 639 | 26.34 | 2.430 | 1552 |
| 5 | Mymensingh Division | 29615 | 11985 | 28.51 | 2.630 | 31520 | 22338 | 9040 | 28.78 | 2.654 | 23995 |
| 45 | Bogura | 5965 | 2414 | 27.30 | 2.518 | 6079 | 6615 | 2677 | 27.35 | 2.523 | 6753 |
| 46 | Joypurhat | 3046 | 1233 | 28.12 | 2.594 | 3197 | 2965 | 1200 | 27.61 | 2.547 | 3056 |
| 47 | Naogaon | 72819 | 29468 | 33.92 | 3.129 | 92199 | 69129 | 27975 | 34.04 | 3.140 | 87837 |
| 48 | Natore | 54054 | 21874 | 35.24 | 3.251 | 71104 | 46986 | 19014 | 33.86 | 3.123 | 59386 |
| 49 | Chapai Nawabgonj | 74451 | 30129 | 34.70 | 3.201 | 96433 | 61590 | 24924 | 36.61 | 3.377 | 84166 |
| 50 | Pabna | 81575 | 33012 | 34.20 | 3.155 | 104138 | 62778 | 25405 | 33.50 | 3.090 | 78502 |
| 51 | Rajshahi | 67568 | 27343 | 35.20 | 3.247 | 88779 | 54683 | 22129 | 35.28 | 3.254 | 72013 |
| 52 | Sirajgonj | 14838 | 6005 | 28.14 | 2.596 | 15586 | 14483 | 5861 | 29.05 | 2.680 | 15705 |
| 6 | Rajshahi Division | 374316 | 151477 | 34.18 | 3.152 | 477515 | 319229 | 129185 | 34.19 | 3.154 | 407417 |
| 53 | Dinajpur | 56390 | 22820 | 35.46 | 3.271 | 74639 | 23884 | 9665 | 31.35 | 2.892 | 27949 |
| 54 | Gaibandha | 8754 | 3543 | 26.68 | 2.461 | 8718 | 7319 | 2962 | 27.62 | 2.548 | 7546 |
| 55 | Kurigram | 29732 | 12032 | 35.06 | 3.234 | 38910 | 22066 | 8930 | 35.10 | 3.238 | 28911 |
| 56 | Lalmonirhat | 3978 | 1610 | 33.55 | 3.095 | 4982 | 3980 | 1611 | 29.90 | 2.758 | 4442 |
| 57 | Nilphamari | 15101 | 6111 | 33.16 | 3.059 | 18692 | 12204 | 4939 | 34.74 | 3.204 | 15826 |
| 58 | Panchagar | 65225 | 26395 | 36.68 | 3.383 | 89304 | 54489 | 22051 | 35.68 | 3.291 | 72571 |
| 59 | Rangpur | 8876 | 3592 | 33.67 | 3.106 | 11155 | 6684 | 2705 | 33.07 | 3.050 | 8251 |
| 60 | Thakurgaon | 166071 | 67205 | 36.59 | 3.375 | 226821 | 150831 | 61038 | 34.97 | 3.226 | 196885 |
| 7 | Rangpur Division | 354127 | 143307 | 35.80 | 3.302 | 473222 | 281457 | 113899 | 34.49 | 3.182 | 362380 |
| 61 | Hobigonj | 1299 | 526 | 21.48 | 1.981 | 1042 | 1341 | 543 | 21.46 | 1.979 | 1074 |
| 62 | Maulovibazar | 166 | 67 | 24.37 | 2.248 | 151 | 190 | 77 | 23.47 | 2.165 | 166 |
| 63 | Sunamgonj | 1400 | 567 | 29.78 | 2.747 | 1556 | 1385 | 560 | 28.70 | 2.647 | 1484 |
| 64 | Sylhet | 611 | 247 | 20.25 | 1.868 | 462 | 865 | 350 | 24.45 | 2.255 | 789 |
| 8 | Sylhet Division | 3476 | 1407 | 24.74 | 2.282 | 3211 | 3781 | 1530 | 24.90 | 2.297 | 3514 |
| BANGLADESH | | 1026343 | 415339 | 34.23 | 3.158 | 1311473 | 867884 | 351213 | 33.94 | 3.130 | 1099373 |

3.1.2 Minor Cereals

National estimate of acreages and production of different minor cereals of 2015-16 to 2017-18 are shown in the following table:

Table: 3.1.2 Area and production of Minor Cereals 2015-16 to 2017-18
Area in acres and production in metrication

| Name of Crops | 2015-16 | | 2016-17 | | 2017-18 | |
|-------------------------------|---------------|-----------------|---------------|-----------------|---------------|-----------------|
| | Area (acre) | Production (MT) | Area (acre) | Production (MT) | Area (acre) | Production (MT) |
| Barley | 880 | 317 | 814 | 287 | 745 | 244 |
| Jower(Bhadi+Rabi) | 230 | 102 | 207 | 92 | 181 | 87 |
| Bazra | 89 | 48 | 76 | 40 | 71 | 38 |
| Maize (Rabi & Kharif) | 827387 | 2445578 | 963000 | 3025392 | 989582 | 3288102 |
| Cheena & Kaon | 2920 | 1229 | 2627 | 1054 | 2246 | 940 |
| Other Cereals (Rabi & Kharif) | 645 | 203 | 1255 | 485 | 0 | 0 |
| Total | 832151 | 2447477 | 967979 | 3027350 | 992825 | 3289411 |

Table: 3.1.2.1 Area and Production of Barley/Jab/Oat by District 2015-16 to 2017-18

| Zila/Division | | 2015-16 | | 2016-17 | | 2017-18 | |
|---------------|-------------------|--------------|---------------------|--------------|---------------------|--------------|---------------------|
| | | Area (acres) | Production (M. Ton) | Area (acres) | Production (M. Ton) | Area (acres) | Production (M. Ton) |
| 1 | Barguna | 0 | 0 | 0 | 0 | 0 | 0 |
| 2 | Barishal | 0 | 0 | 0 | 0 | 0 | 0 |
| 3 | Bhola | 0 | 0 | 0 | 0 | 0 | 0 |
| 4 | Jhallokati | 0 | 0 | 0 | 0 | 0 | 0 |
| 5 | Patuakhali | 0 | 0 | 0 | 0 | 0 | 0 |
| 6 | Pirojpur | 0 | 0 | 0 | 0 | 0 | 0 |
| 1 | Barishal | 0 | 0 | 0 | 0 | 0 | 0 |
| 7 | Bandarban | 0 | 0 | 0 | 0 | 0 | 0 |
| 8 | Brahmanbaria | 0 | 0 | 0 | 0 | 0 | 0 |
| 9 | Chandpur | 0 | 0 | 0 | 0 | 0 | 0 |
| 10 | Chittagang | 0 | 0 | 0 | 0 | 0 | 0 |
| 11 | Cumilla | 0 | 0 | 0 | 0 | 0 | 0 |
| 12 | Cox's Bazar | 0 | 0 | 0 | 0 | 0 | 0 |
| 13 | Feni | 0 | 0 | 0 | 0 | 0 | 0 |
| 14 | Khagrachhari | 0 | 0 | 0 | 0 | 0 | 0 |
| 15 | Laksmipur | 0 | 0 | 0 | 0 | 0 | 0 |
| 16 | Noakhali | 0 | 0 | 0 | 0 | 0 | 0 |
| 17 | Rangamati | 0 | 0 | 0 | 0 | 0 | 0 |
| 2 | Chittagang | 0 | 0 | 0 | 0 | 0 | 0 |
| 18 | Dhaka | 250 | 76 | 247 | 75 | 245 | 76 |
| 19 | Faridpur | 0 | 0 | 0 | 0 | 0 | 0 |
| 20 | Gazipur | 0 | 0 | 0 | 0 | 0 | 0 |
| 21 | Gopalganj | 0 | 0 | 0 | 0 | 0 | 0 |
| 22 | Kishorganj | 0 | 0 | 0 | 0 | 0 | 0 |
| 23 | Madaripur | 0 | 0 | 0 | 0 | 0 | 0 |
| 24 | Manikganj | 146 | 70 | 112 | 54 | 0 | 0 |
| 25 | Munshiganj | 0 | 0 | 0 | 0 | 0 | 0 |
| 26 | Narayanganj | 0 | 0 | 0 | 0 | 0 | 0 |
| 27 | Narsingdi | 0 | 0 | 0 | 0 | 0 | 0 |
| 28 | Rajbari | 0 | 0 | 0 | 0 | 0 | 0 |
| 29 | Shariatpur | 0 | 0 | 0 | 0 | 0 | 0 |
| 30 | Tangail | 157 | 47 | 142 | 43 | 176 | 51 |
| 3 | Dhaka | 553 | 193 | 501 | 172 | 421 | 127 |
| 31 | Bagerhat | 0 | 0 | 0 | 0 | 0 | 0 |
| 32 | Chuadanga | 0 | 0 | 0 | 0 | 0 | 0 |
| 33 | Jashore | 0 | 0 | 0 | 0 | 0 | 0 |
| 34 | Jhenaidah | 0 | 0 | 0 | 0 | 0 | 0 |
| 35 | Khulna | 0 | 0 | 0 | 0 | 0 | 0 |
| 36 | Kushtia | 0 | 0 | 0 | 0 | 0 | 0 |

Contd.

| Zila/Division | | 2015-16 | | 2016-17 | | 2017-18 | |
|-------------------|------------------|--------------|---------------------|--------------|---------------------|--------------|---------------------|
| | | Area (acres) | Production (M. Ton) | Area (acres) | Production (M. Ton) | Area (acres) | Production (M. Ton) |
| 37 | Magura | 0 | 0 | 0 | 0 | 0 | 0 |
| 38 | Meherpur | 0 | 0 | 0 | 0 | 0 | 0 |
| 39 | Narail | 0 | 0 | 0 | 0 | 0 | 0 |
| 40 | Satkhira | 0 | 0 | 0 | 0 | 0 | 0 |
| 4 | Khulna | 0 | 0 | 0 | 0 | 0 | 0 |
| 41 | Jamalpur | 0 | 0 | 0 | 0 | 0 | 0 |
| 42 | Mymensing | 0 | 0 | 0 | 0 | 0 | 0 |
| 43 | Netrakona | 0 | 0 | 0 | 0 | 0 | 0 |
| 44 | Sherpur | 0 | 0 | 0 | 0 | 0 | 0 |
| 5 | Mymensing | 0 | 0 | 0 | 0 | 0 | 0 |
| 45 | Bogura | 0 | 0 | 0 | 0 | 0 | 0 |
| 46 | Joypurhat | 0 | 0 | 0 | 0 | 0 | 0 |
| 47 | Naogaon | 0 | 0 | 0 | 0 | 0 | 0 |
| 48 | Natore | 0 | 0 | 0 | 0 | 0 | 0 |
| 49 | Chapai Nawabganj | 234 | 78 | 234 | 76 | 255 | 82 |
| 50 | Pabna | 48 | 22 | 33 | 15 | 24 | 11 |
| 51 | Rajshahi | 0 | 0 | 0 | 0 | 0 | 0 |
| 52 | Sirajganj | 45 | 24 | 46 | 24 | 45 | 24 |
| 6 | Rajshahi | 327 | 124 | 313 | 115 | 324 | 117 |
| 53 | Dinajpur | 0 | 0 | 0 | 0 | 0 | 0 |
| 54 | Gaibandha | 0 | 0 | 0 | 0 | 0 | 0 |
| 55 | Kurigram | 0 | 0 | 0 | 0 | 0 | 0 |
| 56 | Lalmonirhat | 0 | 0 | 0 | 0 | 0 | 0 |
| 57 | Nilphamari | 0 | 0 | 0 | 0 | 0 | 0 |
| 58 | Panchagarh | 0 | 0 | 0 | 0 | 0 | 0 |
| 59 | Rangpur | 0 | 0 | 0 | 0 | 0 | 0 |
| 60 | Thakurgaon | 0 | 0 | 0 | 0 | 0 | 0 |
| 7 | Rangpur | 0 | 0 | 0 | 0 | 0 | 0 |
| 61 | Habiganj | 0 | 0 | 0 | 0 | 0 | 0 |
| 62 | Maulvibazar | 0 | 0 | 0 | 0 | 0 | 0 |
| 63 | Sunamganj | 0 | 0 | 0 | 0 | 0 | 0 |
| 64 | Sylhet | 0 | 0 | 0 | 0 | 0 | 0 |
| 8 | Sylhet | 0 | 0 | 0 | 0 | 0 | 0 |
| BANGLADESH | | 880 | 317 | 814 | 287 | 745 | 244 |

Table: 3.1.2.2 Area and Production of Kharif Jower by District, 2015-16 to 2017-18

| Zila/Division | | 2015-16 | | 2016-17 | | 2017-18 | |
|---------------|-------------------|--------------|---------------------|--------------|---------------------|--------------|---------------------|
| | | Area (acres) | Production (M. Ton) | Area (acres) | Production (M. Ton) | Area (acres) | Production (M. Ton) |
| 1 | Barguna | 0 | 0 | 0 | 0 | 0 | 0 |
| 2 | Barishal | 0 | 0 | 0 | 0 | 0 | 0 |
| 3 | Bhola | 0 | 0 | 0 | 0 | 0 | 0 |
| 4 | Jhallokati | 0 | 0 | 0 | 0 | 0 | 0 |
| 5 | Patuakhali | 0 | 0 | 0 | 0 | 0 | 0 |
| 6 | Pirojpur | 0 | 0 | 0 | 0 | 0 | 0 |
| 1 | Barishal | 0 | 0 | 0 | 0 | 0 | 0 |
| 7 | Bandarban | 101 | 50 | 91 | 45 | 84 | 42 |
| 8 | Brahmanbaria | 0 | 0 | 0 | 0 | 0 | 0 |
| 9 | Chandpur | 0 | 0 | 0 | 0 | 0 | 0 |
| 10 | Chittagang | 0 | 0 | 0 | 0 | 0 | 0 |
| 11 | Cumilla | 0 | 0 | 0 | 0 | 0 | 0 |
| 12 | Cox's Bazar | 0 | 0 | 0 | 0 | 0 | 0 |
| 13 | Feni | 0 | 0 | 0 | 0 | 0 | 0 |
| 14 | Khagrachhari | 6 | 2 | 7 | 2 | 0 | 0 |
| 15 | Laksmipur | 0 | 0 | 0 | 0 | 0 | 0 |
| 16 | Noakhali | 0 | 0 | 0 | 0 | 0 | 0 |
| 17 | Rangamati | 36 | 11 | 34 | 11 | 22 | 8 |
| 2 | Chittagang | 143 | 63 | 132 | 58 | 106 | 50 |
| 18 | Dhaka | 0 | 0 | 0 | 0 | 0 | 0 |
| 19 | Faridpur | 0 | 0 | 0 | 0 | 0 | 0 |
| 20 | Gazipur | 0 | 0 | 0 | 0 | 0 | 0 |
| 21 | Gopalganj | 0 | 0 | 0 | 0 | 0 | 0 |
| 22 | Kishorganj | 0 | 0 | 0 | 0 | 0 | 0 |
| 23 | Madaripur | 0 | 0 | 0 | 0 | 0 | 0 |
| 24 | Manikganj | 0 | 0 | 0 | 0 | 0 | 0 |
| 25 | Munshiganj | 0 | 0 | 0 | 0 | 0 | 0 |
| 26 | Narayanganj | 0 | 0 | 0 | 0 | 0 | 0 |
| 27 | Narsingdi | 0 | 0 | 0 | 0 | 0 | 0 |
| 28 | Rajbari | 0 | 0 | 0 | 0 | 0 | 0 |
| 29 | Shariatpur | 0 | 0 | 0 | 0 | 0 | 0 |
| 30 | Tangail | 0 | 0 | 0 | 0 | 0 | 0 |
| 3 | Dhaka | 0 | 0 | 0 | 0 | 0 | 0 |
| 31 | Bagerhat | 0 | 0 | 0 | 0 | 0 | 0 |
| 32 | Chuadanga | 0 | 0 | 0 | 0 | 0 | 0 |
| 33 | Jashore | 0 | 0 | 0 | 0 | 0 | 0 |
| 34 | Jhenaidah | 0 | 0 | 0 | 0 | 0 | 0 |
| 35 | Khulna | 0 | 0 | 0 | 0 | 0 | 0 |
| 36 | Kushtia | 0 | 0 | 0 | 0 | 0 | 0 |

Contd.

| Zila/Division | | 2015-16 | | 2016-17 | | 2017-18 | |
|-------------------|------------------|--------------|---------------------|--------------|---------------------|--------------|---------------------|
| | | Area (acres) | Production (M. Ton) | Area (acres) | Production (M. Ton) | Area (acres) | Production (M. Ton) |
| 37 | Magura | 0 | 0 | 0 | 0 | 0 | 0 |
| 38 | Meherpur | 0 | 0 | 0 | 0 | 0 | 0 |
| 39 | Narail | 0 | 0 | 0 | 0 | 0 | 0 |
| 40 | Satkhira | 0 | 0 | 0 | 0 | 0 | 0 |
| 4 | Khulna | 0 | 0 | 0 | 0 | 0 | 0 |
| 41 | Jamalpur | 0 | 0 | 0 | 0 | 0 | 0 |
| 42 | Mymensing | 0 | 0 | 0 | 0 | 0 | 0 |
| 43 | Netrakona | 0 | 0 | 0 | 0 | 0 | 0 |
| 44 | Sherpur | 0 | 0 | 0 | 0 | 0 | 0 |
| 5 | Mymensing | 0 | 0 | 0 | 0 | 0 | 0 |
| 45 | Bogura | 0 | 0 | 0 | 0 | 0 | 0 |
| 46 | Joypurhat | 0 | 0 | 0 | 0 | 0 | 0 |
| 47 | Naogaon | 0 | 0 | 0 | 0 | 0 | 0 |
| 48 | Natore | 0 | 0 | 0 | 0 | 0 | 0 |
| 49 | Chapai Nawabganj | 0 | 0 | 0 | 0 | 0 | 0 |
| 50 | Pabna | 0 | 0 | 0 | 0 | 0 | 0 |
| 51 | Rajshahi | 0 | 0 | 0 | 0 | 0 | 0 |
| 52 | Sirajganj | 0 | 0 | 0 | 0 | 0 | 0 |
| 6 | Rajshahi | 0 | 0 | 0 | 0 | 0 | 0 |
| 53 | Dinajpur | 0 | 0 | 0 | 0 | 0 | 0 |
| 54 | Gaibandha | 0 | 0 | 0 | 0 | 0 | 0 |
| 55 | Kurigram | 0 | 0 | 0 | 0 | 0 | 0 |
| 56 | Lalmonirhat | 0 | 0 | 0 | 0 | 0 | 0 |
| 57 | Nilphamari | 0 | 0 | 0 | 0 | 0 | 0 |
| 58 | Panchagarh | 0 | 0 | 0 | 0 | 0 | 0 |
| 59 | Rangpur | 0 | 0 | 0 | 0 | 0 | 0 |
| 60 | Thakurgaon | 0 | 0 | 0 | 0 | 0 | 0 |
| 7 | Rangpur | 0 | 0 | 0 | 0 | 0 | 0 |
| 61 | Habiganj | 0 | 0 | 0 | 0 | 0 | 0 |
| 62 | Maulvibazar | 0 | 0 | 0 | 0 | 0 | 0 |
| 63 | Sunamganj | 0 | 0 | 0 | 0 | 0 | 0 |
| 64 | Sylhet | 0 | 0 | 0 | 0 | 0 | 0 |
| 8 | Sylhet | 0 | 0 | 0 | 0 | 0 | 0 |
| BANGLADESH | | 143 | 63 | 132 | 58 | 106 | 50 |

Table: 3.1.2.3 Area and Production of Rabi Jower by District, 2015-16 to 2017-18

| Zila/Division | | 2015-16 | | 2016-17 | | 2017-18 | |
|---------------|-------------------|--------------|---------------------|--------------|---------------------|--------------|---------------------|
| | | Area (acres) | Production (M. Ton) | Area (acres) | Production (M. Ton) | Area (acres) | Production (M. Ton) |
| 1 | Barguna | 0 | 0 | 0 | 0 | 0 | 0 |
| 2 | Barishal | 0 | 0 | 0 | 0 | 0 | 0 |
| 3 | Bhola | 0 | 0 | 0 | 0 | 0 | 0 |
| 4 | Jhallokati | 0 | 0 | 0 | 0 | 0 | 0 |
| 5 | Patuakhali | 0 | 0 | 0 | 0 | 0 | 0 |
| 6 | Pirojpur | 0 | 0 | 0 | 0 | 0 | 0 |
| 1 | Barishal | 0 | 0 | 0 | 0 | 0 | 0 |
| 7 | Bandarban | 87 | 39 | 75 | 34 | 72 | 33 |
| 8 | Brahmanbaria | 0 | 0 | 0 | 0 | 0 | 0 |
| 9 | Chandpur | 0 | 0 | 0 | 0 | 0 | 0 |
| 10 | Chittagang | 0 | 0 | 0 | 0 | 0 | 0 |
| 11 | Cumilla | 0 | 0 | 0 | 0 | 0 | 0 |
| 12 | Cox's Bazar | 0 | 0 | 0 | 0 | 0 | 0 |
| 13 | Feni | 0 | 0 | 0 | 0 | 0 | 0 |
| 14 | Khagrachhari | 0 | 0 | 0 | 0 | 0 | 0 |
| 15 | Laksmipur | 0 | 0 | 0 | 0 | 0 | 0 |
| 16 | Noakhali | 0 | 0 | 0 | 0 | 0 | 0 |
| 17 | Rangamati | 0 | 0 | 0 | 0 | 0 | 0 |
| 2 | Chittagang | 87 | 39 | 75 | 34 | 72 | 33 |
| 18 | Dhaka | 0 | 0 | 0 | 0 | 0 | 0 |
| 19 | Faridpur | 0 | 0 | 0 | 0 | 0 | 0 |
| 20 | Gazipur | 0 | 0 | 0 | 0 | 0 | 0 |
| 21 | Gopalganj | 0 | 0 | 0 | 0 | 0 | 0 |
| 22 | Kishorganj | 0 | 0 | 0 | 0 | 0 | 0 |
| 23 | Madaripur | 0 | 0 | 0 | 0 | 0 | 0 |
| 24 | Manikganj | 0 | 0 | 0 | 0 | 0 | 0 |
| 25 | Munshiganj | 0 | 0 | 0 | 0 | 0 | 0 |
| 26 | Narayanganj | 0 | 0 | 0 | 0 | 0 | 0 |
| 27 | Narsingdi | 0 | 0 | 0 | 0 | 0 | 0 |
| 28 | Rajbari | 0 | 0 | 0 | 0 | 0 | 0 |
| 29 | Shariatpur | 0 | 0 | 0 | 0 | 0 | 0 |
| 30 | Tangail | 0 | 0 | 0 | 0 | 0 | 0 |
| 3 | Dhaka | 0 | 0 | 0 | 0 | 0 | 0 |
| 31 | Bagerhat | 0 | 0 | 0 | 0 | 0 | 0 |
| 32 | Chuadanga | 0 | 0 | 0 | 0 | 3 | 4 |
| 33 | Jashore | 0 | 0 | 0 | 0 | 0 | 0 |
| 34 | Jhenaidah | 0 | 0 | 0 | 0 | 0 | 0 |
| 35 | Khulna | 0 | 0 | 0 | 0 | 0 | 0 |
| 36 | Kushtia | 0 | 0 | 0 | 0 | 0 | 0 |

Contd.

| Zila/Division | | 2015-16 | | 2016-17 | | 2017-18 | |
|-------------------|------------------|--------------|---------------------|--------------|---------------------|--------------|---------------------|
| | | Area (acres) | Production (M. Ton) | Area (acres) | Production (M. Ton) | Area (acres) | Production (M. Ton) |
| 37 | Magura | 0 | 0 | 0 | 0 | 0 | 0 |
| 38 | Meherpur | 0 | 0 | 0 | 0 | 0 | 0 |
| 39 | Narail | 0 | 0 | 0 | 0 | 0 | 0 |
| 40 | Satkhira | 0 | 0 | 0 | 0 | 0 | 0 |
| 4 | Khulna | 0 | 0 | 0 | 0 | 3 | 4 |
| 41 | Jamalpur | 0 | 0 | 0 | 0 | 0 | 0 |
| 42 | Mymensing | 0 | 0 | 0 | 0 | 0 | 0 |
| 43 | Netrakona | 0 | 0 | 0 | 0 | 0 | 0 |
| 44 | Sherpur | 0 | 0 | 0 | 0 | 0 | 0 |
| 5 | Mymensing | 0 | 0 | 0 | 0 | 0 | 0 |
| 45 | Bogura | 0 | 0 | 0 | 0 | 0 | 0 |
| 46 | Joypurhat | 0 | 0 | 0 | 0 | 0 | 0 |
| 47 | Naogaon | 0 | 0 | 0 | 0 | 0 | 0 |
| 48 | Natore | 0 | 0 | 0 | 0 | 0 | 0 |
| 49 | Chapai Nawabganj | 0 | 0 | 0 | 0 | 0 | 0 |
| 50 | Pabna | 0 | 0 | 0 | 0 | 0 | 0 |
| 51 | Rajshahi | 0 | 0 | 0 | 0 | 0 | 0 |
| 52 | Sirajganj | 0 | 0 | 0 | 0 | 0 | 0 |
| 6 | Rajshahi | 0 | 0 | 0 | 0 | 0 | 0 |
| 53 | Dinajpur | 0 | 0 | 0 | 0 | 0 | 0 |
| 54 | Gaibandha | 0 | 0 | 0 | 0 | 0 | 0 |
| 55 | Kurigram | 0 | 0 | 0 | 0 | 0 | 0 |
| 56 | Lalmonirhat | 0 | 0 | 0 | 0 | 0 | 0 |
| 57 | Nilphamari | 0 | 0 | 0 | 0 | 0 | 0 |
| 58 | Panchagarh | 0 | 0 | 0 | 0 | 0 | 0 |
| 59 | Rangpur | 0 | 0 | 0 | 0 | 0 | 0 |
| 60 | Thakurgaon | 0 | 0 | 0 | 0 | 0 | 0 |
| 7 | Rangpur | 0 | 0 | 0 | 0 | 0 | 0 |
| 61 | Habiganj | 0 | 0 | 0 | 0 | 0 | 0 |
| 62 | Maulvibazar | 0 | 0 | 0 | 0 | 0 | 0 |
| 63 | Sunamganj | 0 | 0 | 0 | 0 | 0 | 0 |
| 64 | Sylhet | 0 | 0 | 0 | 0 | 0 | 0 |
| 8 | Sylhet | 0 | 0 | 0 | 0 | 0 | 0 |
| BANGLADESH | | 87 | 39 | 75 | 34 | 75 | 37 |

Table: 3.1.2.4 Area and Production of Bazra/Millet by District, 2015-16 to 2017-18

| Zila/Division | | 2015-16 | | 2016-17 | | 2017-18 | |
|---------------|-------------------|--------------|---------------------|--------------|---------------------|--------------|---------------------|
| | | Area (acres) | Production (M. Ton) | Area (acres) | Production (M. Ton) | Area (acres) | Production (M. Ton) |
| 1 | Barguna | 0 | 0 | 0 | 0 | 0 | 0 |
| 2 | Barishal | 0 | 0 | 0 | 0 | 0 | 0 |
| 3 | Bhola | 0 | 0 | 0 | 0 | 0 | 0 |
| 4 | Jhallokati | 0 | 0 | 0 | 0 | 0 | 0 |
| 5 | Patuakhali | 0 | 0 | 0 | 0 | 0 | 0 |
| 6 | Pirojpur | 0 | 0 | 0 | 0 | 0 | 0 |
| 1 | Barishal | 0 | 0 | 0 | 0 | 0 | 0 |
| 7 | Bandarban | 89 | 48 | 76 | 40 | 71 | 38 |
| 8 | Brahmanbaria | 0 | 0 | 0 | 0 | 0 | 0 |
| 9 | Chandpur | 0 | 0 | 0 | 0 | 0 | 0 |
| 10 | Chittagang | 0 | 0 | 0 | 0 | 0 | 0 |
| 11 | Cumilla | 0 | 0 | 0 | 0 | 0 | 0 |
| 12 | Cox's Bazar | 0 | 0 | 0 | 0 | 0 | 0 |
| 13 | Feni | 0 | 0 | 0 | 0 | 0 | 0 |
| 14 | Khagrachhari | 0 | 0 | 0 | 0 | 0 | 0 |
| 15 | Laksmipur | 0 | 0 | 0 | 0 | 0 | 0 |
| 16 | Noakhali | 0 | 0 | 0 | 0 | 0 | 0 |
| 17 | Rangamati | 0 | 0 | 0 | 0 | 0 | 0 |
| 2 | Chittagang | 89 | 48 | 76 | 40 | 71 | 38 |
| 18 | Dhaka | 0 | 0 | 0 | 0 | 0 | 0 |
| 19 | Faridpur | 0 | 0 | 0 | 0 | 0 | 0 |
| 20 | Gazipur | 0 | 0 | 0 | 0 | 0 | 0 |
| 21 | Gopalganj | 0 | 0 | 0 | 0 | 0 | 0 |
| 22 | Kishorganj | 0 | 0 | 0 | 0 | 0 | 0 |
| 23 | Madaripur | 0 | 0 | 0 | 0 | 0 | 0 |
| 24 | Manikganj | 0 | 0 | 0 | 0 | 0 | 0 |
| 25 | Munshiganj | 0 | 0 | 0 | 0 | 0 | 0 |
| 26 | Narayanganj | 0 | 0 | 0 | 0 | 0 | 0 |
| 27 | Narsingdi | 0 | 0 | 0 | 0 | 0 | 0 |
| 28 | Rajbari | 0 | 0 | 0 | 0 | 0 | 0 |
| 29 | Shariatpur | 0 | 0 | 0 | 0 | 0 | 0 |
| 30 | Tangail | 0 | 0 | 0 | 0 | 0 | 0 |
| 3 | Dhaka | 0 | 0 | 0 | 0 | 0 | 0 |
| 31 | Bagerhat | 0 | 0 | 0 | 0 | 0 | 0 |
| 32 | Chuadanga | 0 | 0 | 0 | 0 | 0 | 0 |
| 33 | Jashore | 0 | 0 | 0 | 0 | 0 | 0 |
| 34 | Jhenaidah | 0 | 0 | 0 | 0 | 0 | 0 |
| 35 | Khulna | 0 | 0 | 0 | 0 | 0 | 0 |
| 36 | Kushtia | 0 | 0 | 0 | 0 | 0 | 0 |

Contd.

| ila/Division | | 2015-16 | | 2016-17 | | 2017-18 | |
|-------------------|------------------|--------------|---------------------|--------------|---------------------|--------------|---------------------|
| | | Area (acres) | Production (M. Ton) | Area (acres) | Production (M. Ton) | Area (acres) | Production (M. Ton) |
| 37 | Magura | 0 | 0 | 0 | 0 | 0 | 0 |
| 38 | Meherpur | 0 | 0 | 0 | 0 | 0 | 0 |
| 39 | Narail | 0 | 0 | 0 | 0 | 0 | 0 |
| 40 | Satkhira | 0 | 0 | 0 | 0 | 0 | 0 |
| 4 | Khulna | 0 | 0 | 0 | 0 | 0 | 0 |
| 41 | Jamalpur | 0 | 0 | 0 | 0 | 0 | 0 |
| 42 | Mymensing | 0 | 0 | 0 | 0 | 0 | 0 |
| 43 | Netrakona | 0 | 0 | 0 | 0 | 0 | 0 |
| 44 | Sherpur | 0 | 0 | 0 | 0 | 0 | 0 |
| 5 | Mymensing | 0 | 0 | 0 | 0 | 0 | 0 |
| 45 | Bogura | 0 | 0 | 0 | 0 | 0 | 0 |
| 46 | Joypurhat | 0 | 0 | 0 | 0 | 0 | 0 |
| 47 | Naogaon | 0 | 0 | 0 | 0 | 0 | 0 |
| 48 | Natore | 0 | 0 | 0 | 0 | 0 | 0 |
| 49 | Chapai Nawabganj | 0 | 0 | 0 | 0 | 0 | 0 |
| 50 | Pabna | 0 | 0 | 0 | 0 | 0 | 0 |
| 51 | Rajshahi | 0 | 0 | 0 | 0 | 0 | 0 |
| 52 | Sirajganj | 0 | 0 | 0 | 0 | 0 | 0 |
| 6 | Rajshahi | 0 | 0 | 0 | 0 | 0 | 0 |
| 53 | Dinajpur | 0 | 0 | 0 | 0 | 0 | 0 |
| 54 | Gaibandha | 0 | 0 | 0 | 0 | 0 | 0 |
| 55 | Kurigram | 0 | 0 | 0 | 0 | 0 | 0 |
| 56 | Lalmonirhat | 0 | 0 | 0 | 0 | 0 | 0 |
| 57 | Nilphamari | 0 | 0 | 0 | 0 | 0 | 0 |
| 58 | Panchagarh | 0 | 0 | 0 | 0 | 0 | 0 |
| 59 | Rangpur | 0 | 0 | 0 | 0 | 0 | 0 |
| 60 | Thakurgaon | 0 | 0 | 0 | 0 | 0 | 0 |
| 7 | Rangpur | 0 | 0 | 0 | 0 | 0 | 0 |
| 61 | Habiganj | 0 | 0 | 0 | 0 | 0 | 0 |
| 62 | Maulvibazar | 0 | 0 | 0 | 0 | 0 | 0 |
| 63 | Sunamganj | 0 | 0 | 0 | 0 | 0 | 0 |
| 64 | Sylhet | 0 | 0 | 0 | 0 | 0 | 0 |
| 8 | Sylhet | 0 | 0 | 0 | 0 | 0 | 0 |
| BANGLADESH | | 89 | 48 | 76 | 40 | 71 | 38 |

Table: 3.1.2.5 Area and Production able: of KharifMaize by District,2015-16 to 2017-18

| Zila/Division | | 2015-16 | | 2016-17 | | 2017-18 | |
|---------------|-------------------|--------------|---------------------|--------------|---------------------|--------------|---------------------|
| | | Area (acres) | Production (M. Ton) | Area (acres) | Production (M. Ton) | Area (acres) | Production (M. Ton) |
| 1 | Barguna | 0 | 0 | 0 | 0 | 0 | 0 |
| 2 | Barishal | 0 | 0 | 0 | 0 | 0 | 0 |
| 3 | Bhola | 0 | 0 | 0 | 0 | 0 | 0 |
| 4 | Jhallokati | 0 | 0 | 0 | 0 | 0 | 0 |
| 5 | Patuakhali | 0 | 0 | 0 | 0 | 0 | 0 |
| 6 | Pirojpur | 0 | 0 | 0 | 0 | 0 | 0 |
| 1 | Barishal | 0 | 0 | 0 | 0 | 0 | 0 |
| 7 | Bandarban | 385 | 832 | 388 | 319 | 396 | 326 |
| 8 | Brahmanbaria | 0 | 0 | 0 | 0 | 75 | 7 |
| 9 | Chandpur | 2230 | 3850 | 2107 | 3437 | 1939 | 3393 |
| 10 | Chittagang | 0 | 0 | 0 | 0 | 0 | 0 |
| 11 | Cumilla | 700 | 958 | 7 | 10 | 0 | 0 |
| 12 | Cox's Bazar | 0 | 0 | 0 | 0 | 0 | 0 |
| 13 | Feni | 3 | 0 | 0 | 0 | 0 | 0 |
| 14 | Khagrachhari | 470 | 426 | 468 | 431 | 350 | 428 |
| 15 | Laksmipur | 0 | 0 | 0 | 0 | 0 | 0 |
| 16 | Noakhali | 0 | 0 | 0 | 0 | 0 | 0 |
| 17 | Rangamati | 983 | 1441 | 962 | 1276 | 688 | 794 |
| 2 | Chittagang | 4771 | 7507 | 3932 | 5473 | 3448 | 4948 |
| 18 | Dhaka | 917 | 1795 | 917 | 1965 | 825 | 1829 |
| 19 | Faridpur | 0 | 0 | 0 | 0 | 0 | 0 |
| 20 | Gazipur | 136 | 193 | 123 | 172 | 38 | 76 |
| 21 | Gopalganj | 0 | 0 | 0 | 0 | 0 | 0 |
| 22 | Kishorganj | | | 0 | 0 | 0 | 0 |
| 23 | Madaripur | 0 | 0 | 0 | 0 | 0 | 0 |
| 24 | Manikganj | 14190 | 30370 | 13886 | 27547 | 11877 | 25163 |
| 25 | Munshiganj | 545 | 851 | 1665 | 3457 | 2111 | 4114 |
| 26 | Narayanganj | 64 | 86 | 63 | 85 | 0 | 0 |
| 27 | Narsingdi | 9 | 7 | 0 | 0 | 0 | 0 |
| 28 | Rajbari | 21 | 50 | 0 | 0 | 35 | 82 |
| 29 | Shariatpur | 0 | 0 | 0 | 0 | 0 | 0 |
| 30 | Tangail | 0 | 0 | 0 | 0 | 0 | 0 |
| 3 | Dhaka | 14829 | 31364 | 16654 | 33226 | 14886 | 31264 |
| 31 | Bagerhat | 0 | 0 | 0 | 0 | 0 | 0 |
| 32 | Chuadanga | 512 | 512 | 266 | 303 | 156 | 150 |
| 33 | Jashore | 0 | 0 | 0 | 0 | 0 | 0 |
| 34 | Jhenaidah | 0 | 0 | 0 | 0 | 0 | 0 |
| 35 | Khulna | 0 | 0 | 0 | 0 | 0 | 0 |
| 36 | Kushtia | 489 | 949 | 513 | 973 | 499 | 1089 |

Contd.

| ila/Division | | 2015-16 | | 2016-17 | | 2017-18 | |
|-------------------|------------------|---------------|---------------------|---------------|---------------------|---------------|---------------------|
| | | Area (acres) | Production (M. Ton) | Area (acres) | Production (M. Ton) | Area (acres) | Production (M. Ton) |
| 37 | Magura | 0 | 0 | 0 | 0 | 0 | 0 |
| 38 | Meherpur | 0 | 0 | 0 | 0 | 0 | 0 |
| 39 | Narail | 0 | 0 | 0 | 0 | 0 | 0 |
| 40 | Satkhira | 0 | 0 | 0 | 0 | 0 | 0 |
| 4 | Khulna | 1001 | 1461 | 779 | 1276 | 655 | 1239 |
| 41 | Jamalpur | 0 | 0 | 0 | 0 | 0 | 0 |
| 42 | Mymensing | 0 | 0 | 0 | 0 | 0 | 0 |
| 43 | Netrakona | 0 | 0 | 0 | 0 | 0 | 0 |
| 44 | Sherpur | 0 | 0 | 0 | 0 | 0 | 0 |
| 5 | Mymensing | 0 | 0 | 0 | 0 | 0 | 0 |
| 45 | Bogura | 2990 | 6924 | 2608 | 5994 | 1579 | 3489 |
| 46 | Joypurhat | 177 | 169 | 189 | 180 | 189 | 180 |
| 47 | Naogaon | 1571 | 2272 | 1825 | 4170 | 2599 | 6265 |
| 48 | Natore | 335 | 691 | 722 | 1078 | 2471 | 4585 |
| 49 | Chapai Nawabganj | 1621 | 2286 | 1590 | 2415 | 1517 | 2690 |
| 50 | Pabna | 49 | 97 | 56 | 110 | 91 | 243 |
| 51 | Rajshahi | 21653 | 38894 | 20629 | 46679 | 20551 | 50977 |
| 52 | Sirajganj | 90 | 204 | 85 | 202 | 109 | 202 |
| 6 | Rajshahi | 28486 | 51537 | 27704 | 60828 | 29106 | 68631 |
| 53 | Dinajpur | 12025 | 29860 | 17194 | 45669 | 13419 | 36624 |
| 54 | Gaibandha | 72 | 112 | 452 | 1397 | 462 | 1442 |
| 55 | Kurigram | 744 | 2035 | 744 | 2110 | 1244 | 2200 |
| 56 | Lalmonirhat | 10374 | 23632 | 10948 | 25043 | 13022 | 37386 |
| 57 | Nilphamari | 5950 | 12602 | 5751 | 11959 | 6233 | 18011 |
| 58 | Panchagarh | 2094 | 5812 | 2003 | 5787 | 1251 | 3733 |
| 59 | Rangpur | 16688 | 40382 | 19812 | 50671 | 20912 | 55655 |
| 60 | Thakurgaon | 30572 | 75938 | 40041 | 95121 | 52805 | 132805 |
| 7 | Rangpur | 78519 | 190373 | 96945 | 237757 | 109348 | 287856 |
| 61 | Habiganj | 0 | 0 | 0 | 0 | 0 | 0 |
| 62 | Maulvibazar | 0 | 0 | 0 | 0 | 0 | 0 |
| 63 | Sunamganj | 0 | 0 | 0 | 0 | 0 | 0 |
| 64 | Sylhet | 0 | 0 | 0 | 0 | 0 | 0 |
| 8 | Sylhet | 0 | 0 | 0 | 0 | 0 | 0 |
| BANGLADESH | | 128659 | 284230 | 146014 | 338560 | 157443 | 393938 |

Table: 3.1.2.6 Area and Production of Rabi Maize by District,2015-16 to 2017-18

| Zila/Division | | 2015-16 | | 2016-17 | | 2017-18 | |
|---------------|-------------------|--------------|---------------------|--------------|---------------------|--------------|---------------------|
| | | Area (acres) | Production (M. Ton) | Area (acres) | Production (M. Ton) | Area (acres) | Production (M. Ton) |
| 1 | Barguna | 114 | 156 | 125 | 170 | 128 | 228 |
| 2 | Barishal | 274 | 422 | 322 | 557 | 322 | 559 |
| 3 | Bhola | 481 | 795 | 858 | 1011 | 390 | 633 |
| 4 | Jhallokati | 140 | 312 | 176 | 257 | 140 | 247 |
| 5 | Patuakhali | 133 | 235 | 111 | 149 | 114 | 188 |
| 6 | Pirojpur | 572 | 1017 | 619 | 1123 | 625 | 1192 |
| 1 | Barishal | 1714 | 2937 | 2211 | 3267 | 1719 | 3047 |
| 7 | Bandarban | 351 | 254 | 353 | 256 | 353 | 256 |
| 8 | Brahmanbaria | 1 | 1 | 0 | 0 | 0 | 0 |
| 9 | Chandpur | 10336 | 22746 | 13023 | 35133 | 15047 | 28952 |
| 10 | Chittagang | 95 | 211 | 226 | 618 | 63 | 143 |
| 11 | Cumilla | 18386 | 39271 | 22200 | 38579 | 19856 | 38783 |
| 12 | Cox's Bazar | 186 | 387 | 205 | 425 | 0 | 0 |
| 13 | Feni | 3 | 3 | 7 | 4 | 90 | 207 |
| 14 | Khagrachhari | 825 | 1033 | 864 | 1064 | 945 | 2015 |
| 15 | Laksmipur | 0 | 0 | 0 | 0 | 0 | 0 |
| 16 | Noakhali | 2 | 2 | 3 | 3 | 0 | 0 |
| 17 | Rangamati | 462 | 680 | 538 | 1336 | 513 | 981 |
| 2 | Chittagang | 30647 | 64588 | 37419 | 77418 | 36867 | 71337 |
| 18 | Dhaka | 10284 | 26211 | 10516 | 30427 | 10516 | 30427 |
| 19 | Faridpur | 416 | 1350 | 960 | 3516 | 903 | 2378 |
| 20 | Gazipur | 10 | 17 | 7 | 12 | 4 | 6 |
| 21 | Gopalganj | 5 | 10 | 16 | 12 | 81 | 259 |
| 22 | Kishorganj | 8546 | 15044 | 9871 | 28923 | 9307 | 2553 |
| 23 | Madaripur | 60 | 125 | 156 | 349 | 153 | 523 |
| 24 | Manikganj | 32195 | 89573 | 35459 | 98910 | 40271 | 115512 |
| 25 | Munshiganj | 166 | 131 | 117 | 268 | 139 | 286 |
| 26 | Narayanganj | 31 | 33 | 76 | 142 | 67 | 214 |
| 27 | Narsingdi | 0 | 0 | 5 | 13 | 38 | 2752 |
| 28 | Rajbari | 112 | 304 | 114 | 621 | 234 | 707 |
| 29 | Shariatpur | 6 | 14 | 84 | 221 | 53 | 110 |
| 30 | Tangail | 2302 | 5473 | 2741 | 5923 | 5439 | 14470 |
| 3 | Dhaka | 54133 | 138285 | 60122 | 169337 | 67205 | 170197 |
| 31 | Bagerhat | 383 | 787 | 384 | 816 | 354 | 654 |
| 32 | Chuadanga | 116601 | 453262 | 121413 | 474525 | 110937 | 437590 |
| 33 | Jashore | 655 | 1689 | 767 | 2252 | 868 | 2642 |
| 34 | Jhenaidah | 23102 | 73788 | 31077 | 100385 | 36928 | 135062 |
| 35 | Khulna | 123 | 201 | 54 | 129 | 54 | 99 |
| 36 | Kushtia | 14063 | 28636 | 17357 | 57648 | 15519 | 58759 |

Contd.

| ila/Division | | 2015-16 | | 2016-17 | | 2017-18 | |
|--------------|-------------------|---------------|---------------------|---------------|---------------------|---------------|---------------------|
| | | Area (acres) | Production (M. Ton) | Area (acres) | Production (M. Ton) | Area (acres) | Production (M. Ton) |
| 37 | Magura | 32 | 79 | 38 | 86 | 118 | 218 |
| 38 | Meherpur | 9043 | 39075 | 18726 | 82783 | 21034 | 100678 |
| 39 | Narail | 0 | 0 | 0 | 0 | 0 | 0 |
| 40 | Satkhira | 354 | 1064 | 189 | 560 | 157 | 5290 |
| 4 | Khulna | 164356 | 598581 | 190005 | 719184 | 185969 | 740992 |
| 41 | Jamalpur | 17438 | 72496 | 18304 | 74947 | 20742 | 82570 |
| 42 | Mymensing | 681 | 1323 | 889 | 2701 | 288 | 753 |
| 43 | Netrakona | 0 | 0 | 0 | 0 | 0 | 0 |
| 44 | Sherpur | 1481 | 3332 | 1013 | 2122 | 1548 | 3477 |
| 5 | Mymensing | 19600 | 77151 | 20206 | 79770 | 22578 | 86800 |
| 45 | Bogura | 16534 | 40845 | 15102 | 37598 | 12219 | 34232 |
| 46 | Joypurhat | 479 | 1426 | 668 | 1976 | 670 | 1978 |
| 47 | Naogaon | 3562 | 8676 | 15287 | 56386 | 15343 | 59163 |
| 48 | Natore | 3165 | 5199 | 3431 | 6598 | 11775 | 39645 |
| 49 | Chapai Nawabganj | 12475 | 34406 | 12437 | 38742 | 12636 | 36172 |
| 50 | Pabna | 1344 | 2671 | 1663 | 3328 | 1717 | 4607 |
| 51 | Rajshahi | 12199 | 33814 | 12960 | 36509 | 12452 | 36166 |
| 52 | Sirajganj | 18840 | 50397 | 23165 | 77716 | 23062 | 78272 |
| 6 | Rajshahi | 65598 | 177434 | 84713 | 258853 | 89874 | 290235 |
| 53 | Dinajpur | 148208 | 467978 | 150431 | 485048 | 139268 | 461671 |
| 54 | Gaibandha | 24314 | 69009 | 26782 | 83784 | 27282 | 87201 |
| 55 | Kurigram | 5233 | 16359 | 16996 | 47209 | 18308 | 55166 |
| 56 | Lalmonirhat | 53140 | 165531 | 56120 | 166182 | 64533 | 213478 |
| 57 | Nilphamari | 37936 | 130276 | 40227 | 138070 | 46731 | 162890 |
| 58 | Panchagarh | 28963 | 86880 | 43785 | 173526 | 45699 | 175247 |
| 59 | Rangpur | 33947 | 92004 | 36701 | 110896 | 40981 | 227233 |
| 60 | Thakurgaon | 45448 | 119249 | 51216 | 174198 | 45071 | 148597 |
| 7 | Rangpur | 377189 | 1147286 | 422258 | 1378913 | 427873 | 1531483 |
| 61 | Habiganj | 0 | 0 | 15 | 27 | 16 | 28 |
| 62 | Maulvibazar | 0 | 0 | 8 | 16 | 9 | 17 |
| 63 | Sunamganj | 0 | 0 | 0 | 0 | 0 | 0 |
| 64 | Sylhet | 39 | 98 | 29 | 47 | 29 | 28 |
| 8 | Sylhet | 39 | 98 | 52 | 90 | 54 | 73 |
| | BANGLADESH | 713576 | 2206360 | 816986 | 2686832 | 832139 | 2894164 |

Table: 3.1.2.7 Area and Production of Maize (Rabi & Kharif) by District, 2015- 2016 to 2017-18

| Zila/Division | | 2015-16 | | 2016-17 | | 2017-18 | |
|---------------|-------------------|--------------|---------------------|--------------|---------------------|--------------|---------------------|
| | | Area (acres) | Production (M. Ton) | Area (acres) | Production (M. Ton) | Area (acres) | Production (M. Ton) |
| 1 | Barguna | 114 | 156 | 125 | 170 | 128 | 228 |
| 2 | Barishal | 274 | 422 | 322 | 557 | 322 | 559 |
| 3 | Bhola | 481 | 795 | 858 | 1011 | 390 | 633 |
| 4 | Jhallokati | 140 | 312 | 176 | 257 | 140 | 247 |
| 5 | Patuakhali | 133 | 235 | 111 | 149 | 114 | 188 |
| 6 | Pirojpur | 572 | 1017 | 619 | 1123 | 625 | 1192 |
| 1 | Barishal | 1714 | 2937 | 2211 | 3267 | 1719 | 3047 |
| 7 | Bandarban | 736 | 1557 | 741 | 575 | 749 | 582 |
| 8 | Brahmanbaria | 1 | 1 | 0 | 0 | 75 | 7 |
| 9 | Chandpur | 2240 | 3873 | 15130 | 38570 | 16986 | 32345 |
| 10 | Chittagang | 95 | 211 | 226 | 618 | 63 | 143 |
| 11 | Cumilla | 19086 | 40229 | 22207 | 38589 | 19856 | 38783 |
| 12 | Cox's Bazar | 186 | 387 | 205 | 425 | 0 | 0 |
| 13 | Feni | 6 | 3 | 7 | 4 | 90 | 207 |
| 14 | Khagrachhari | 1295 | 1459 | 1332 | 1495 | 1295 | 2443 |
| 15 | Laksmipur | 0 | 0 | 0 | 0 | 0 | 0 |
| 16 | Noakhali | 2 | 2 | 3 | 3 | 0 | 0 |
| 17 | Rangamati | 1564 | 3233 | 1500 | 2612 | 1201 | 1775 |
| 2 | Chittagang | 25211 | 50955 | 41351 | 82891 | 40315 | 76285 |
| 18 | Dhaka | 11201 | 28006 | 11433 | 32392 | 11341 | 32256 |
| 19 | Faridpur | 416 | 1350 | 960 | 3516 | 903 | 2378 |
| 20 | Gazipur | 146 | 210 | 130 | 184 | 42 | 82 |
| 21 | Gopalganj | 5 | 10 | 16 | 12 | 81 | 259 |
| 22 | Kishorganj | 5731 | 14342 | 9871 | 28923 | 9307 | 2553 |
| 23 | Madaripur | 60 | 125 | 156 | 349 | 153 | 523 |
| 24 | Manikganj | 46385 | 119943 | 49345 | 126457 | 52148 | 140675 |
| 25 | Munshiganj | 711 | 982 | 1782 | 3725 | 2250 | 4400 |
| 26 | Narayanganj | 525 | 1270 | 139 | 227 | 67 | 214 |
| 27 | Narsingdi | 95 | 119 | 5 | 13 | 38 | 2752 |
| 28 | Rajbari | 9 | 7 | 114 | 621 | 269 | 789 |
| 29 | Shariatpur | 6 | 14 | 84 | 221 | 53 | 110 |
| 30 | Tangail | 2300 | 5688 | 2741 | 5923 | 5439 | 14470 |
| 3 | Dhaka | 67590 | 172066 | 76776 | 202563 | 82091 | 201461 |
| 31 | Bagerhat | 383 | 787 | 384 | 816 | 354 | 654 |
| 32 | Chuadanga | 117113 | 453774 | 121679 | 474828 | 111093 | 437740 |
| 33 | Jashore | 655 | 1689 | 767 | 2252 | 868 | 2642 |
| 34 | Jhenaidah | 23102 | 73788 | 31077 | 100385 | 36928 | 135062 |
| 35 | Khulna | 123 | 201 | 54 | 129 | 54 | 99 |
| 36 | Kushtia | 14552 | 37161 | 17870 | 58621 | 16018 | 59848 |

Contd.

| Zila/Division | | 2015-16 | | 2016-17 | | 2017-18 | |
|-------------------|------------------|---------------|---------------------|--------------|---------------------|--------------|---------------------|
| | | Area (acres) | Production (M. Ton) | Area (acres) | Production (M. Ton) | Area (acres) | Production (M. Ton) |
| 37 | Magura | 32 | 82 | 38 | 86 | 118 | 218 |
| 38 | Meherpur | 9043 | 35024 | 18726 | 82783 | 21034 | 100678 |
| 39 | Narail | 0 | 0 | 0 | 0 | 0 | 0 |
| 40 | Satkhira | 354 | 997 | 189 | 560 | 157 | 5290 |
| 4 | Khulna | 165357 | 603503 | 190784 | 720460 | 186624 | 742231 |
| 41 | Jamalpur | 17439 | 66007 | 18304 | 74947 | 20742 | 82570 |
| 42 | Mymensing | 525 | 1270 | 889 | 2701 | 288 | 753 |
| 43 | Netrakona | 51 | 111 | 0 | 0 | 0 | 0 |
| 44 | Sherpur | 1488 | 3332 | 1013 | 2122 | 1548 | 3477 |
| 5 | Mymensing | 19503 | 70720 | 20206 | 79770 | 22578 | 86800 |
| 45 | Bogura | 19524 | 47769 | 17710 | 43592 | 13798 | 37721 |
| 46 | Joypurhat | 656 | 1595 | 857 | 2156 | 859 | 2158 |
| 47 | Naogaon | 5063 | 13568 | 17112 | 60556 | 17942 | 65428 |
| 48 | Natore | 3480 | 5671 | 4153 | 7676 | 14246 | 44230 |
| 49 | Chapai Nawabganj | 14396 | 36519 | 14027 | 41157 | 14153 | 38862 |
| 50 | Pabna | 1393 | 4280 | 1719 | 3438 | 1808 | 4850 |
| 51 | Rajshahi | 33852 | 72708 | 33589 | 83188 | 33003 | 87143 |
| 52 | Sirajganj | 18930 | 50601 | 23250 | 77918 | 23171 | 78474 |
| 6 | Rajshahi | 97294 | 232711 | 112417 | 319681 | 118980 | 358866 |
| 53 | Dinajpur | 160233 | 497838 | 167625 | 530717 | 152687 | 498295 |
| 54 | Gaibandha | 24386 | 69121 | 27234 | 85181 | 27744 | 88643 |
| 55 | Kurigram | 5977 | 18394 | 17740 | 49319 | 19552 | 57366 |
| 56 | Lalmonirhat | 63514 | 189163 | 67068 | 191225 | 77555 | 250864 |
| 57 | Nilphamari | 40617 | 116749 | 45978 | 150029 | 52964 | 180901 |
| 58 | Panchagarh | 31057 | 92692 | 45788 | 179313 | 46950 | 178980 |
| 59 | Rangpur | 50635 | 132386 | 56513 | 161567 | 61893 | 282888 |
| 60 | Thakurgaon | 74652 | 197158 | 91257 | 269319 | 97876 | 281402 |
| 7 | Rangpur | 451071 | 1313501 | 519203 | 1616670 | 537221 | 1819339 |
| 61 | Habiganj | 0 | 0 | 15 | 27 | 16 | 28 |
| 62 | Maulvibazar | 0 | 0 | 8 | 16 | 9 | 17 |
| 63 | Sunamganj | 39 | 101 | 0 | 0 | 0 | 0 |
| 64 | Sylhet | 0 | 0 | 29 | 47 | 29 | 28 |
| 8 | Sylhet | 39 | 101 | 52 | 90 | 54 | 73 |
| BANGLADESH | | 827387 | 2445578 | 963000 | 3025392 | 989582 | 3288102 |

Table: 3.1.2.8 Area and Production of Cheena & Kaon by District, 2015-16 to 2017-18

| Zila/Division | | 2015-16 | | 2016-17 | | 2017-18 | |
|---------------|-------------------|--------------|---------------------|--------------|---------------------|--------------|---------------------|
| | | Area (acres) | Production (M. Ton) | Area (acres) | Production (M. Ton) | Area (acres) | Production (M. Ton) |
| 1 | Barguna | 0 | 0 | 0 | 0 | 0 | 0 |
| 2 | Barishal | - | - | 0 | 0 | 0 | 0 |
| 3 | Bhola | - | - | 0 | 0 | 0 | 0 |
| 4 | Jhallokati | 0 | 0 | 0 | 0 | 0 | 0 |
| 5 | Patuakhali | 0 | 0 | 0 | 0 | 0 | 0 |
| 6 | Pirojpur | 0 | 0 | 0 | 0 | 0 | 0 |
| 1 | Barishal | 0 | 0 | 0 | 0 | 0 | 0 |
| 7 | Bandarban | 146 | 32 | 127 | 27 | 127 | 27 |
| 8 | Brahmanbaria | 0 | 0 | 0 | 0 | 0 | 0 |
| 9 | Chandpur | 74 | 30 | 67 | 34 | 65 | 30 |
| 10 | Chittagang | 0 | 0 | 0 | 0 | 0 | 0 |
| 11 | Cumilla | 0 | 0 | 0 | 0 | 0 | 0 |
| 12 | Cox's Bazar | 0 | 0 | 0 | 0 | 0 | 0 |
| 13 | Feni | 0 | 0 | 0 | 0 | 0 | 0 |
| 14 | Khagrachhari | 7 | 1 | 5 | 1 | 4 | 1 |
| 15 | Laksmipur | 5 | 1 | 5 | 1 | 5 | 1 |
| 16 | Noakhali | 0 | 0 | 8 | 1 | 0 | 0 |
| 17 | Rangamati | 127 | 90 | 127 | 19 | 35 | 21 |
| 2 | Chittagang | 359 | 154 | 339 | 83 | 236 | 80 |
| 18 | Dhaka | 31 | 10 | 33 | 11 | 0 | 0 |
| 19 | Faridpur | 0 | 0 | 0 | 0 | 0 | 0 |
| 20 | Gazipur | 0 | 0 | 0 | 0 | 0 | 0 |
| 21 | Gopalganj | 0 | 0 | 0 | 0 | 0 | 0 |
| 22 | Kishorganj | 13 | 3 | 10 | 3 | 0 | 0 |
| 23 | Madaripur | 34 | 14 | 40 | 15 | 43 | 17 |
| 24 | Manikganj | 22 | 9 | 0 | 0 | 0 | 0 |
| 25 | Munshiganj | 49 | 20 | 50 | 20 | 48 | 19 |
| 26 | Narayanganj | 1 | 1 | 4 | 1 | 0 | 0 |
| 27 | Narsingdi | 2 | 1 | 3 | 1 | 0 | 0 |
| 28 | Rajbari | 0 | 0 | 0 | 0 | 0 | 0 |
| 29 | Shariatpur | 0 | 0 | 0 | 0 | 0 | 0 |
| 30 | Tangail | 0 | 0 | 14 | 4 | 12 | 4 |
| 3 | Dhaka | 152 | 58 | 154 | 55 | 103 | 40 |
| 31 | Bagerhat | 0 | 0 | 0 | 0 | 0 | 0 |
| 32 | Chuadanga | 0 | 0 | 0 | 0 | 0 | 0 |
| 33 | Jashore | 0 | 0 | 0 | 0 | 0 | 0 |
| 34 | Jhenaidah | 0 | 0 | 0 | 0 | 0 | 0 |
| 35 | Khulna | 0 | 0 | 0 | 0 | 0 | 0 |
| 36 | Kushtia | 0 | 0 | 0 | 0 | 0 | 0 |

Contd.

| Zila/Division | | 2015-16 | | 2016-17 | | 2017-18 | |
|---------------|-------------------|--------------|---------------------|--------------|---------------------|--------------|---------------------|
| | | Area (acres) | Production (M. Ton) | Area (acres) | Production (M. Ton) | Area (acres) | Production (M. Ton) |
| 37 | Magura | 0 | 0 | 0 | 0 | 0 | 0 |
| 38 | Meherpur | 0 | 0 | 0 | 0 | 0 | 0 |
| 39 | Narail | 0 | 0 | 0 | 0 | 0 | 0 |
| 40 | Satkhira | 0 | 0 | 0 | 0 | 0 | 0 |
| 4 | Khulna | 0 | 0 | 0 | 0 | 0 | 0 |
| 41 | Jamalpur | 394 | 124 | 368 | 141 | 313 | 127 |
| 42 | Mymensing | 0 | 0 | 0 | 0 | 0 | 0 |
| 43 | Netrakona | 0 | 0 | 0 | 0 | 0 | 0 |
| 44 | Sherpur | 0 | 0 | 0 | 0 | 0 | 0 |
| 5 | Mymensing | 394 | 124 | 368 | 141 | 313 | 127 |
| 45 | Bogura | 218 | 90 | 111 | 46 | 103 | 43 |
| 46 | Joypurhat | 0 | 0 | 0 | 0 | 0 | 0 |
| 47 | Naogaon | 0 | 0 | 0 | 0 | 0 | 0 |
| 48 | Natore | 0 | 0 | 0 | 0 | 0 | 0 |
| 49 | Chapai Nawabganj | 42 | 11 | 50 | 16 | 14 | 5 |
| 50 | Pabna | 0 | 0 | 0 | 0 | 5 | 2 |
| 51 | Rajshahi | 0 | 0 | 0 | 0 | 0 | 0 |
| 52 | Sirajganj | 26 | 11 | 43 | 17 | 32 | 14 |
| 6 | Rajshahi | 286 | 112 | 204 | 79 | 154 | 64 |
| 53 | Dinajpur | 23 | 7 | 19 | 5 | 17 | 5 |
| 54 | Gaibandha | 393 | 206 | 219 | 119 | 193 | 108 |
| 55 | Kurigram | 1098 | 496 | 1110 | 504 | 1035 | 460 |
| 56 | Lalmonirhat | 12 | 5 | 14 | 7 | 0 | 0 |
| 57 | Nilphamari | 24 | 12 | 21 | 11 | 11 | 5 |
| 58 | Panchagarh | 23 | 8 | 25 | 9 | 24 | 9 |
| 59 | Rangpur | 28 | 13 | 26 | 7 | 27 | 8 |
| 60 | Thakurgaon | 128 | 34 | 128 | 34 | 132 | 34 |
| 7 | Rangpur | 1729 | 781 | 1562 | 696 | 1439 | 629 |
| 61 | Habiganj | 0 | 0 | 0 | 0 | 0 | 0 |
| 62 | Maulvibazar | 0 | 0 | 0 | 0 | 0 | 0 |
| 63 | Sunamganj | 0 | 0 | 0 | 0 | 0 | 0 |
| 64 | Sylhet | 0 | 0 | 0 | 0 | 0 | 0 |
| 8 | Sylhet | 0 | 0 | 0 | 0 | 0 | 0 |
| | BANGLADESH | 2920 | 1229 | 2627 | 1054 | 2245 | 940 |

Table: 3.1.2.9 Area and Production of Other Cereals (Rabi & Kharif) by District, 2015-16 to 2017-18

| Zila/Division | | 2015-16 | | 2016-17 | | 2017-18 | |
|---------------|-------------------|--------------|---------------------|--------------|---------------------|--------------|---------------------|
| | | Area (acres) | Production (M. Ton) | Area (acres) | Production (M. Ton) | Area (acres) | Production (M. Ton) |
| 1 | Barguna | 0 | 0 | 0 | 0 | 0 | 0 |
| 2 | Barishal | 0 | 0 | 0 | 0 | 0 | 0 |
| 3 | Bhola | 0 | 0 | 0 | 0 | 0 | 0 |
| 4 | Jhallokati | 0 | 0 | 0 | 0 | 0 | 0 |
| 5 | Patuakhali | 0 | 0 | 0 | 0 | 0 | 0 |
| 6 | Pirojpur | 0 | 0 | 0 | 0 | 0 | 0 |
| 1 | Barishal | 0 | 0 | 0 | 0 | 0 | 0 |
| 7 | Bandarban | 0 | 0 | 0 | 0 | 0 | 0 |
| 8 | Brahmanbaria | 0 | 0 | 0 | 0 | 0 | 0 |
| 9 | Chandpur | 0 | 0 | 0 | 0 | 0 | 0 |
| 10 | Chittagang | 0 | 0 | 0 | 0 | 0 | 0 |
| 11 | Cumilla | 0 | 0 | 0 | 0 | 0 | 0 |
| 12 | Cox's Bazar | 0 | 0 | 0 | 0 | 0 | 0 |
| 13 | Feni | 0 | 0 | 0 | 0 | 0 | 0 |
| 14 | Khagrachhari | 51 | 14 | 57 | 15 | 0 | 0 |
| 15 | Laksmipur | 0 | 0 | 0 | 0 | 0 | 0 |
| 16 | Noakhali | 4 | 1 | 4 | 1 | 0 | 0 |
| 17 | Rangamati | 182 | 110 | 187 | 115 | 0 | 0 |
| 2 | Chittagang | 237 | 125 | 248 | 131 | 0 | 0 |
| 18 | Dhaka | 0 | 0 | 0 | 0 | 0 | 0 |
| 19 | Faridpur | 0 | 0 | 0 | 0 | 0 | 0 |
| 20 | Gazipur | 0 | 0 | 0 | 0 | 0 | 0 |
| 21 | Gopalganj | 0 | 0 | 0 | 0 | 0 | 0 |
| 22 | Kishorganj | 0 | 0 | 0 | 0 | 0 | 0 |
| 23 | Madaripur | 0 | 0 | 0 | 0 | 0 | 0 |
| 24 | Manikganj | 0 | 0 | 0 | 0 | 0 | 0 |
| 25 | Munshiganj | 4 | 1 | 454 | 221 | 0 | 0 |
| 26 | Narayanganj | 0 | 0 | 0 | 0 | 0 | 0 |
| 27 | Narsingdi | 0 | 0 | 0 | 0 | 0 | 0 |
| 28 | Rajbari | 0 | 0 | 4 | 1 | 0 | 0 |
| 29 | Shariatpur | 0 | 0 | 1 | 0.25 | 0 | 0 |
| 30 | Tangail | 365 | 67 | 0 | 0 | 0 | 0 |
| 3 | Dhaka | 369 | 68 | 459 | 222 | 0 | 0 |
| 31 | Bagerhat | 0 | 0 | 0 | 0 | 0 | 0 |
| 32 | Chuadanga | 0 | 0 | 50 | 20 | 0 | 0 |
| 33 | Jashore | 0 | 0 | 0 | 0 | 0 | 0 |
| 34 | Jhenaidah | 0 | 0 | 0 | 0 | 0 | 0 |
| 35 | Khulna | 0 | 0 | 0 | 0 | 0 | 0 |
| 36 | Kushtia | 0 | 0 | 0 | 0 | 0 | 0 |

Contd.

| ila/Division | | 2015-16 | | 2016-17 | | 2017-18 | |
|--------------|-------------------|--------------|---------------------|--------------|---------------------|--------------|---------------------|
| | | Area (acres) | Production (M. Ton) | Area (acres) | Production (M. Ton) | Area (acres) | Production (M. Ton) |
| 37 | Magura | 0 | 0 | 0 | 0 | 0 | 0 |
| 38 | Meherpur | 0 | 0 | 0 | 0 | 0 | 0 |
| 39 | Narail | 0 | 0 | 0 | 0 | 0 | 0 |
| 40 | Satkhira | 0 | 0 | 0 | 0 | 0 | 0 |
| 4 | Khulna | 0 | 0 | 50 | 20 | 0 | 0 |
| 41 | Jamalpur | 0 | 0 | 466 | 103 | 0 | 0 |
| 42 | Mymensing | 0 | 0 | 0 | 0 | 0 | 0 |
| 43 | Netrakona | 0 | 0 | 0 | 0 | 0 | 0 |
| 44 | Sherpur | 0 | 0 | 0 | 0 | 0 | 0 |
| 5 | Mymensing | 0 | 0 | 466 | 103 | 0 | 0 |
| 45 | Bogura | 0 | 0 | 0 | 0 | 0 | 0 |
| 46 | Joypurhat | 0 | 0 | 0 | 0 | 0 | 0 |
| 47 | Naogaon | 0 | 0 | 0 | 0 | 0 | 0 |
| 48 | Natore | 0 | 0 | 0 | 0 | 0 | 0 |
| 49 | Chapai Nawabganj | 9 | 2 | 10 | 3 | 0 | 0 |
| 50 | Pabna | 0 | 0 | 0 | 0 | 0 | 0 |
| 51 | Rajshahi | 0 | 0 | 0 | 0 | 0 | 0 |
| 52 | Sirajganj | 0 | 0 | 0 | 0 | 0 | 0 |
| 6 | Rajshahi | 9 | 2 | 10 | 3 | 0 | 0 |
| 53 | Dinajpur | 0 | 0 | 0 | 0 | 0 | 0 |
| 54 | Gaibandha | 0 | 0 | 0 | 0 | 0 | 0 |
| 55 | Kurigram | 0 | 0 | 0 | 0 | 0 | 0 |
| 56 | Lalmonirhat | 5 | 1 | 5 | 1 | 0 | 0 |
| 57 | Nilphamari | 17 | 5 | 17 | 5 | 0 | 0 |
| 58 | Panchagarh | 0 | 0 | 0 | 0 | 0 | 0 |
| 59 | Rangpur | 0 | 0 | 0 | 0 | 0 | 0 |
| 60 | Thakurgaon | 0 | 0 | 0 | 0 | 0 | 0 |
| 7 | Rangpur | 22 | 6 | 22 | 6 | 0 | 0 |
| 61 | Habiganj | 0 | 0 | 0 | 0 | 0 | 0 |
| 62 | Maulvibazar | 0 | 0 | 0 | 0 | 0 | 0 |
| 63 | Sunamganj | 0 | 0 | 0 | 0 | 0 | 0 |
| 64 | Sylhet | 0 | 0 | 0 | 0 | 0 | 0 |
| 8 | Sylhet | 0 | 0 | 0 | 0 | 0 | 0 |
| | BANGLADESH | 645 | 203 | 1255 | 485 | 0 | 0 |

3.2 Pulses

Estimate of Pulses

National estimate of acreages and production of different Pulses of 2015-16 to 2017-18

Table: 3.2 Area and Production of Pulses by District, 2015-16 to 2017-18

(Area in acres and production in metric tons)

| Name of Crops | 2015-16 | | 2016-17 | | 2017-18 | |
|-----------------------|--------------|-----------------|--------------|-----------------|--------------|-----------------|
| | Area (acres) | Production (MT) | Area (acres) | Production (MT) | Area (acres) | Production (MT) |
| Gram | 15026 | 6382 | 14615 | 6237 | 12421 | 4964 |
| Arhar | 1331 | 566 | 1275 | 552 | 1147 | 465 |
| Lentil(Masur) | 381653 | 158228 | 382224 | 168837 | 385399 | 176633 |
| Pea(Motor) | 17931 | 7372 | 17497 | 7191 | 17746 | 8139 |
| Green gram(Mug) | 101566 | 36954 | 102311 | 34783 | 92655 | 34102 |
| Black gram(Mashkalai) | 98006 | 35151 | 102838 | 39187 | 109290 | 41430 |
| Kheshari | 280415 | 122408 | 276829 | 119344 | 257506 | 114775 |
| Other Pulses | 22333 | 11190 | 23347 | 11224 | 20897 | 92989 |
| Total | 918261 | 378251 | 920936 | 387355 | 897061 | 473497 |

2Table: 3.2.1 Area and Production of Gram by District 2015-16 to 2017-18

| Zila/Division | | 2015-16 | | 2016-17 | | 2017-18 | |
|---------------|-------------------|--------------|---------------------|--------------|---------------------|--------------|---------------------|
| | | Area (acres) | Production (M. Ton) | Area (acres) | Production (M. Ton) | Area (acres) | Production (M. Ton) |
| 1 | Barguna | 147 | 47 | 137 | 43 | 89 | 29 |
| 2 | Barishal | 970 | 479 | 995 | 385 | 988 | 385 |
| 3 | Bhola | 256 | 215 | 531 | 307 | 275 | 132 |
| 4 | Jhallokati | 292 | 102 | 236 | 82 | 245 | 87 |
| 5 | Patuakhali | 1197 | 359 | 1177 | 333 | 945 | 367 |
| 6 | Pirojpur | 0 | 0 | 0 | 0 | 0 | 0 |
| 1 | Barishal | 2862 | 1202 | 3076 | 1150 | 2542 | 1000 |
| 7 | Bandarban | 6 | 3 | 6 | 3 | 6 | 3 |
| 8 | Brahmanbaria | 0 | 0 | 0 | 0 | 0 | 0 |
| 9 | Chandpur | 0 | 0 | 0 | 0 | 0 | 0 |
| 10 | Chittagang | 0 | 0 | 73 | 25 | 73 | 25 |
| 11 | Cumilla | 0 | 0 | 0 | 0 | 0 | 0 |
| 12 | Cox's Bazar | 0 | 0 | 0 | 0 | 0 | 0 |
| 13 | Feni | 51 | 23 | 45 | 22 | 47 | 25 |
| 14 | Khagrachhari | - | - | 0 | 0 | 0 | 0 |
| 15 | Laksmipur | 27 | 4 | 22 | 4 | 22 | 4 |
| 16 | Noakhali | 127 | 49 | 162 | 61 | 283 | 109 |
| 17 | Rangamati | - | - | 0 | 0 | 0 | 0 |
| 2 | Chittagang | 211 | 79 | 308 | 115 | 431 | 166 |
| 18 | Dhaka | 5 | 1 | 5 | 1 | 6 | 2 |
| 19 | Faridpur | 223 | 90 | 236 | 103 | 343 | 119 |
| 20 | Gazipur | 48 | 19 | 46 | 18 | 48 | 19 |
| 21 | Gopalganj | 85 | 30 | 92 | 41 | 105 | 38 |
| 22 | Kishorganj | 11 | 3 | 10 | 3 | 8 | 2 |
| 23 | Madaripur | 1471 | 540 | 1409 | 511 | 1289 | 453 |
| 24 | Manikganj | 5 | 2 | 4 | 2 | 4 | 1 |
| 25 | Munshiganj | 0 | 0 | 0 | 0 | 0 | 0 |
| 26 | Narayanganj | 19 | 9 | 19 | 9 | 19 | 9 |
| 27 | Narsingdi | 5 | 2 | 4 | 2 | 5 | 1 |
| 28 | Rajbari | 479 | 154 | 391 | 143 | 58 | 28 |
| 29 | Shariatpur | 350 | 172 | 351 | 172 | 322 | 171 |
| 30 | Tangail | 3 | 1 | 3 | 1 | 3 | 1 |
| 3 | Dhaka | 2704 | 1023 | 2570 | 1006 | 2210 | 844 |
| 31 | Bagerhat | 10 | 4 | 11 | 5 | 8 | 3 |
| 32 | Chuadanga | 105 | 38 | 103 | 39 | 113 | 39 |
| 33 | Jashore | 289 | 131 | 287 | 133 | 258 | 115 |
| 34 | Jhenaidah | 74 | 30 | 81 | 36 | 78 | 37 |
| 35 | Khulna | 3 | 1 | 3 | 1 | 3 | 1 |
| 36 | Kushtia | 154 | 77 | 103 | 39 | 150 | 73 |

Contd.

| Zila/Division | | 2015-16 | | 2016-17 | | 2017-18 | |
|---------------|-------------------|--------------|---------------------|--------------|---------------------|--------------|---------------------|
| | | Area (acres) | Production (M. Ton) | Area (acres) | Production (M. Ton) | Area (acres) | Production (M. Ton) |
| 37 | Magura | 367 | 112 | 402 | 134 | 383 | 116 |
| 38 | Meherpur | 20 | 7 | 20 | 7 | 21 | 7 |
| 39 | Narail | 535 | 248 | 360 | 200 | 360 | 150 |
| 40 | Satkhira | 4 | 1 | 3 | 1 | 2 | 1 |
| 4 | Khulna | 1561 | 649 | 1373 | 595 | 1376 | 542 |
| 41 | Jamalpur | 87 | 28 | 83 | 29 | 83 | 29 |
| 42 | Mymensing | 220 | 137 | 217 | 134 | 51 | 24 |
| 43 | Netrakona | 0 | 0 | 0 | 0 | 0 | 0 |
| 44 | Sherpur | 29 | 13 | 34 | 16 | 38 | 18 |
| 5 | Mymensing | 336 | 178 | 334 | 179 | 172 | 71 |
| 45 | Bogura | 2 | 1 | 26 | 10 | 26 | 11 |
| 46 | Joypurhat | 18 | 5 | 0 | 0 | 0 | 0 |
| 47 | Naogaon | 252 | 97 | 226 | 86 | 225 | 86 |
| 48 | Natore | 61 | 23 | 49 | 21 | 49 | 21 |
| 49 | Chapai Nawabganj | 1917 | 660 | 1910 | 665 | 1697 | 412 |
| 50 | Pabna | 127 | 78 | 152 | 94 | 158 | 100 |
| 51 | Rajshahi | 4395 | 2133 | 4022 | 2067 | 3033 | 1502 |
| 52 | Sirajganj | 64 | 26 | 72 | 29 | 72 | 29 |
| 6 | Rajshahi | 6836 | 3023 | 6457 | 2972 | 5260 | 2161 |
| 53 | Dinajpur | 12 | 4 | 12 | 4 | 13 | 4 |
| 54 | Gaibandha | 60 | 35 | 49 | 26 | 27 | 16 |
| 55 | Kurigram | 248 | 103 | 254 | 105 | 243 | 95 |
| 56 | Lalmonirhat | 12 | 7 | 14 | 8 | 9 | 6 |
| 57 | Nilphamari | 18 | 9 | 2 | 1 | 0 | 0 |
| 58 | Panchagarh | 39 | 12 | 37 | 11 | 38 | 11 |
| 59 | Rangpur | 28 | 16 | 26 | 15 | 23 | 12 |
| 60 | Thakurgaon | 99 | 42 | 98 | 48 | 74 | 32 |
| 7 | Rangpur | 516 | 228 | 492 | 218 | 427 | 176 |
| 61 | Habiganj | 0 | 0 | 3 | 1 | 0 | 0 |
| 62 | Maulvibazar | 0 | 0 | 2 | 1 | 3 | 4 |
| 63 | Sunamganj | 0 | 0 | 0 | 0 | 0 | 0 |
| 64 | Sylhet | 0 | 0 | 0 | 0 | 0 | 0 |
| 8 | Sylhet | 0 | 0 | 5 | 2 | 3 | 4 |
| | BANGLADESH | 15026 | 6382 | 14615 | 6237 | 12421 | 4964 |

Table: 3.2.2 Area and Production of Arhar by District 2015-16 to 2017-18

| Zila/Division | | 2015-16 | | 2016-17 | | 2017-18 | |
|---------------|-------------------|--------------|---------------------|--------------|---------------------|--------------|---------------------|
| | | Area (acres) | Production (M. Ton) | Area (acres) | Production (M. Ton) | Area (acres) | Production (M. Ton) |
| 1 | Barguna | 0 | 0 | 0 | 0 | 0 | 0 |
| 2 | Barishal | 0 | 0 | 0 | 0 | 0 | 0 |
| 3 | Bhola | 0 | 0 | 0 | 0 | 0 | 0 |
| 4 | Jhallokati | 0 | 0 | 0 | 0 | 0 | 0 |
| 5 | Patuakhali | 0 | 0 | 0 | 0 | 0 | 0 |
| 6 | Pirojpur | 0 | 0 | 0 | 0 | 0 | 0 |
| 1 | Barishal | 0 | 0 | 0 | 0 | 0 | 0 |
| 7 | Bandarban | 60 | 17 | 62 | 17 | 62 | 17 |
| 8 | Brahmanbaria | 4 | 1 | 4 | 1 | 5 | 1 |
| 9 | Chandpur | 0 | 0 | 0 | 0 | 0 | 0 |
| 10 | Chittagang | 35 | 24 | 35 | 23 | 32 | 19 |
| 11 | Cumilla | 4 | 1 | 2 | 1 | 3 | 1 |
| 12 | Cox's Bazar | 0 | 0 | 0 | 0 | 0 | 0 |
| 13 | Feni | 11 | 5 | 15 | 6 | 17 | 10 |
| 14 | Khagrachhari | 52 | 24 | 48 | 22 | 0 | 0 |
| 15 | Laksmipur | 16 | 6 | 15 | 6 | 16 | 6 |
| 16 | Noakhali | 70 | 18 | 81 | 21 | 55 | 14 |
| 17 | Rangamati | 168 | 96 | 167 | 98 | 159 | 92 |
| 2 | Chittagang | 420 | 192 | 429 | 195 | 349 | 160 |
| 18 | Dhaka | 0 | 0 | 0 | 0 | 0 | 0 |
| 19 | Faridpur | 0 | 0 | 0 | 0 | 6 | 3 |
| 20 | Gazipur | 2 | 1 | 1 | 1 | 2 | 1 |
| 21 | Gopalganj | 0 | 0 | 0 | 0 | 0 | 0 |
| 22 | Kishorganj | 17 | 8 | 12 | 6 | 0 | 0 |
| 23 | Madaripur | 0 | 0 | 0 | 0 | 0 | 0 |
| 24 | Manikganj | 0 | 0 | 0 | 0 | 0 | 0 |
| 25 | Munshiganj | 0 | 0 | 14 | 4 | 14 | 4 |
| 26 | Narayanganj | 0 | 0 | 0 | 0 | 0 | 0 |
| 27 | Narsingdi | 0 | 0 | 0 | 0 | 23 | 8 |
| 28 | Rajbari | 32 | 9 | 31 | 8 | 30 | 7 |
| 29 | Shariatpur | 0 | 0 | 0 | 0 | 0 | 0 |
| 30 | Tangail | 5 | 1 | 5 | 1 | 4 | 1 |
| 3 | Dhaka | 56 | 19 | 63 | 20 | 79 | 24 |
| 31 | Bagerhat | 0 | 0 | 0 | 0 | 0 | 0 |
| 32 | Chuadanga | 20 | 6 | 21 | 6 | 22 | 7 |
| 33 | Jashore | 16 | 5 | 14 | 5 | 11 | 4 |
| 34 | Jhenaidah | - | - | 0 | 0 | 0 | 0 |
| 35 | Khulna | 13 | 6 | 13 | 5 | 12 | 5 |
| 36 | Kushtia | 82 | 38 | 71 | 34 | 74 | 31 |

Contd.

| Zila/Division | | 2015-16 | | 2016-17 | | 2017-18 | |
|---------------|-------------------|--------------|---------------------|--------------|---------------------|--------------|---------------------|
| | | Area (acres) | Production (M. Ton) | Area (acres) | Production (M. Ton) | Area (acres) | Production (M. Ton) |
| 37 | Magura | 17 | 6 | 16 | 6 | 14 | 5 |
| 38 | Meherpur | 15 | 6 | 14 | 6 | 17 | 7 |
| 39 | Narail | 0 | 0 | 0 | 0 | 0 | 0 |
| 40 | Satkhira | 0 | 0 | 0 | 0 | 0 | 0 |
| 4 | Khulna | 163 | 67 | 149 | 62 | 150 | 59 |
| 41 | Jamalpur | 14 | 4 | 9 | 2 | 16 | 4 |
| 42 | Mymensing | 13 | 4 | 0 | 0 | 0 | 0 |
| 43 | Netrakona | 0 | 0 | 0 | 0 | 0 | 0 |
| 44 | Sherpur | 2 | 1 | 2 | 1 | 0 | 0 |
| 5 | Mymensing | 29 | 9 | 11 | 3 | 16 | 4 |
| 45 | Bogura | 10 | 3 | 10 | 3 | 10 | 3 |
| 46 | Joypurhat | 33 | 11 | 35 | 12 | 35 | 12 |
| 47 | Naogaon | 159 | 65 | 157 | 66 | 143 | 59 |
| 48 | Natore | 15 | 3 | 16 | 3 | 15 | 3 |
| 49 | Chapai Nawabganj | 87 | 40 | 86 | 42 | 82 | 33 |
| 50 | Pabna | 17 | 11 | 16 | 10 | 7 | 6 |
| 51 | Rajshahi | 60 | 18 | 41 | 13 | 47 | 15 |
| 52 | Sirajganj | 0 | 0 | 0 | 0 | 0 | 0 |
| 6 | Rajshahi | 381 | 151 | 361 | 149 | 339 | 131 |
| 53 | Dinajpur | 25 | 9 | 22 | 8 | 16 | 5 |
| 54 | Gaibandha | 89 | 52 | 68 | 37 | 56 | 32 |
| 55 | Kurigram | 56 | 19 | 60 | 31 | 52 | 17 |
| 56 | Lalmonirhat | 0 | 0 | 0 | 0 | 0 | 0 |
| 57 | Nilphamari | 0 | 0 | 0 | 0 | 0 | 0 |
| 58 | Panchagarh | 0 | 0 | 0 | 0 | 0 | 0 |
| 59 | Rangpur | 66 | 34 | 65 | 33 | 30 | 15 |
| 60 | Thakurgaon | 23 | 8 | 24 | 8 | 36 | 12 |
| 7 | Rangpur | 259 | 122 | 239 | 117 | 190 | 81 |
| 61 | Habiganj | 0 | 0 | 0 | 0 | 0 | 0 |
| 62 | Maulvibazar | 23 | 6 | 23 | 6 | 24 | 6 |
| 63 | Sunamganj | 0 | 0 | 0 | 0 | 0 | 0 |
| 64 | Sylhet | 0 | 0 | 0 | 0 | 0 | 0 |
| 8 | Sylhet | 23 | 6 | 23 | 6 | 24 | 6 |
| | BANGLADESH | 1331 | 566 | 1275 | 552 | 1147 | 465 |

Table: 3.2.3 Area and Production of Lentil (Masur) by District 2015-16 to 2017-18

| Zila/Division | | 2015-16 | | 2016-17 | | 2017-18 | |
|---------------|-------------------|--------------|---------------------|--------------|---------------------|--------------|---------------------|
| | | Area (acres) | Production (M. Ton) | Area (acres) | Production (M. Ton) | Area (acres) | Production (M. Ton) |
| 1 | Barguna | 152 | 97 | 147 | 74 | 151 | 76 |
| 2 | Barishal | 4044 | 1568 | 4000 | 1500 | 4212 | 1685 |
| 3 | Bhola | 1924 | 1134 | 1760 | 1006 | 1649 | 968 |
| 4 | Jhallokati | 718 | 262 | 670 | 368 | 680 | 265 |
| 5 | Patuakhali | 740 | 148 | 710 | 129 | 692 | 321 |
| 6 | Pirojpur | 62 | 26 | 62 | 26 | 67 | 31 |
| 1 | Barishal | 7640 | 3235 | 7349 | 3103 | 7451 | 3346 |
| 7 | Bandarban | 28 | 10 | 27 | 10 | 27 | 10 |
| 8 | Brahmanbaria | 3037 | 624 | 3041 | 594 | 2990 | 578 |
| 9 | Chandpur | 668 | 318 | 529 | 214 | 529 | 213 |
| 10 | Chittagang | 198 | 43 | 199 | 44 | 201 | 44 |
| 11 | Cumilla | 1580 | 608 | 1362 | 522 | 929 | 349 |
| 12 | Cox's Bazar | 0 | 0 | 0 | 0 | 0 | 0 |
| 13 | Feni | 3108 | 968 | 2727 | 982 | 2707 | 936 |
| 14 | Khagrachhari | 70 | 13 | 72 | 14 | 76 | 15 |
| 15 | Laksmipur | 82 | 15 | 76 | 14 | 70 | 13 |
| 16 | Noakhali | 240 | 62 | 299 | 70 | 247 | 51 |
| 17 | Rangamati | 114 | 55 | 68 | 26 | 69 | 27 |
| 2 | Chittagang | 9125 | 2716 | 8400 | 2490 | 7845 | 2236 |
| 18 | Dhaka | 810 | 250 | 783 | 246 | 772 | 300 |
| 19 | Faridpur | 33145 | 14745 | 34093 | 14112 | 33145 | 14745 |
| 20 | Gazipur | 206 | 74 | 206 | 76 | 136 | 35 |
| 21 | Gopalganj | 10694 | 4294 | 10694 | 4294 | 10320 | 3831 |
| 22 | Kishorganj | 318 | 108 | 312 | 107 | 292 | 217 |
| 23 | Madaripur | 12375 | 5039 | 12348 | 5411 | 11285 | 4916 |
| 24 | Manikganj | 2287 | 875 | 855 | 839 | 2263 | 822 |
| 25 | Munshiganj | 99 | 35 | 105 | 37 | 75 | 27 |
| 26 | Narayanganj | 423 | 139 | 397 | 113 | 384 | 113 |
| 27 | Narsingdi | 55 | 16 | 53 | 15 | 50 | 16 |
| 28 | Rajbari | 14857 | 6992 | 15659 | 7510 | 18659 | 8710 |
| 29 | Shariatpur | 6240 | 2860 | 6074 | 2955 | 5787 | 2843 |
| 30 | Tangail | 2939 | 768 | 2896 | 759 | 2782 | 729 |
| 3 | Dhaka | 84448 | 36195 | 84475 | 36474 | 85950 | 37304 |
| 31 | Bagerhat | 1545 | 507 | 1500 | 495 | 1486 | 479 |
| 32 | Chuadanga | 4350 | 1686 | 4353 | 1676 | 4340 | 1751 |
| 33 | Jashore | 28003 | 11455 | 29319 | 13849 | 25401 | 11999 |
| 34 | Jhenaidah | 31145 | 12826 | 34319 | 19431 | 28601 | 16383 |
| 35 | Khulna | 265 | 87 | 232 | 76 | 161 | 51 |
| 36 | Kushtia | 17557 | 9696 | 19223 | 12021 | 21172 | 13687 |

Contd.

| Zila/Division | | 2015-16 | | 2016-17 | | 2017-18 | |
|---------------|-------------------|---------------|---------------------|---------------|---------------------|---------------|---------------------|
| | | Area (acres) | Production (M. Ton) | Area (acres) | Production (M. Ton) | Area (acres) | Production (M. Ton) |
| 37 | Magura | 44022 | 15964 | 43415 | 15520 | 40304 | 14796 |
| 38 | Meherpur | 13012 | 5508 | 16275 | 8189 | 17637 | 9391 |
| 39 | Narail | 14162 | 6483 | 15969 | 7177 | 12979 | 5872 |
| 40 | Satkhira | 997 | 342 | 924 | 327 | 839 | 230 |
| 4 | Khulna | 155058 | 64554 | 165529 | 78761 | 152920 | 74639 |
| 41 | Jamalpur | 1153 | 355 | 1158 | 356 | 808 | 253 |
| 42 | Mymensing | 845 | 415 | 797 | 396 | 701 | 362 |
| 43 | Netrakona | 143 | 49 | 104 | 40 | 154 | 51 |
| 44 | Sherpur | 107 | 36 | 124 | 41 | 124 | 44 |
| 5 | Mymensing | 2248 | 855 | 2183 | 833 | 1787 | 710 |
| 45 | Bogura | 1168 | 468 | 1092 | 440 | 1073 | 434 |
| 46 | Joypurhat | 341 | 154 | 330 | 151 | 326 | 154 |
| 47 | Naogaon | 468 | 227 | 454 | 215 | 453 | 217 |
| 48 | Natore | 40102 | 16301 | 37830 | 15386 | 37553 | 15086 |
| 49 | Chapai Nawabganj | 666 | 414 | 991 | 700 | 4470 | 1053 |
| 50 | Pabna | 27775 | 12005 | 27722 | 13649 | 27154 | 13277 |
| 51 | Rajshahi | 42704 | 16665 | 35704 | 12065 | 48052 | 23544 |
| 52 | Sirajganj | 5441 | 2047 | 5753 | 2371 | 6206 | 2524 |
| 6 | Rajshahi | 118665 | 48281 | 109876 | 44977 | 125287 | 56289 |
| 53 | Dinajpur | 245 | 82 | 269 | 92 | 277 | 95 |
| 54 | Gaibandha | 1462 | 1223 | 1352 | 1010 | 1358 | 1017 |
| 55 | Kurigram | 1599 | 616 | 1605 | 626 | 1347 | 502 |
| 56 | Lalmonirhat | 109 | 46 | 120 | 51 | 117 | 48 |
| 57 | Nilphamari | 36 | 17 | 34 | 16 | 34 | 13 |
| 58 | Panchagarh | 173 | 68 | 176 | 65 | 186 | 71 |
| 59 | Rangpur | 248 | 126 | 254 | 126 | 218 | 108 |
| 60 | Thakurgaon | 289 | 88 | 291 | 89 | 295 | 107 |
| 7 | Rangpur | 4161 | 2266 | 4101 | 2075 | 3832 | 1961 |
| 61 | Habiganj | 219 | 86 | 227 | 88 | 250 | 113 |
| 62 | Maulvibazar | 75 | 36 | 77 | 34 | 77 | 35 |
| 63 | Sunamganj | 0 | 0 | 0 | 0 | 0 | 0 |
| 64 | Sylhet | 14 | 4 | 7 | 2 | 0 | 0 |
| 8 | Sylhet | 308 | 126 | 311 | 124 | 327 | 148 |
| | BANGLADESH | 381653 | 158228 | 382224 | 168837 | 385399 | 176633 |

Table: 3.2.4 Area and Production of Pea (Motor) by District 2015-16 to 2017-18

| Zila/Division | | 2015-16 | | 2016-17 | | 2017-18 | |
|---------------|-------------------|--------------|---------------------|--------------|---------------------|--------------|---------------------|
| | | Area (acres) | Production (M. Ton) | Area (acres) | Production (M. Ton) | Area (acres) | Production (M. Ton) |
| 1 | Barguna | 26 | 26 | 25 | 25 | 26 | 14 |
| 2 | Barishal | 26 | 10 | 27 | 15 | 33 | 17 |
| 3 | Bhola | 0 | 0 | 0 | 0 | 0 | 0 |
| 4 | Jhallokati | 0 | 0 | 23 | 7 | 25 | 12 |
| 5 | Patuakhali | 0 | 0 | 0 | 0 | 0 | 0 |
| 6 | Pirojpur | 0 | 0 | 0 | 0 | 0 | 0 |
| 1 | Barishal | 52 | 36 | 75 | 47 | 84 | 43 |
| 7 | Bandarban | 62 | 23 | 62 | 23 | 62 | 23 |
| 8 | Brahmanbaria | 60 | 20 | 56 | 20 | 58 | 19 |
| 9 | Chandpur | 102 | 52 | 97 | 50 | 97 | 50 |
| 10 | Chittagang | 99 | 33 | 115 | 35 | 115 | 35 |
| 11 | Cumilla | 54 | 26 | 45 | 22 | 42 | 21 |
| 12 | Cox's Bazar | 0 | 0 | 0 | 0 | 0 | 0 |
| 13 | Feni | 203 | 93 | 188 | 81 | 207 | 90 |
| 14 | Khagrachhari | 89 | 39 | 93 | 38 | 99 | 40 |
| 15 | Laksmipur | 55 | 13 | 66 | 17 | 61 | 16 |
| 16 | Noakhali | 1098 | 402 | 928 | 310 | 842 | 275 |
| 17 | Rangamati | 136 | 81 | 143 | 84 | 141 | 84 |
| 2 | Chittagang | 1958 | 782 | 1793 | 680 | 1724 | 653 |
| 18 | Dhaka | 206 | 98 | 208 | 99 | 220 | 110 |
| 19 | Faridpur | 1685 | 657 | 1691 | 677 | 1655 | 647 |
| 20 | Gazipur | 6 | 2 | 7 | 3 | 7 | 2 |
| 21 | Gopalganj | 605 | 271 | 608 | 271 | 623 | 277 |
| 22 | Kishorganj | 22 | 7 | 18 | 6 | 12 | 4 |
| 23 | Madaripur | 1339 | 548 | 1331 | 544 | 1319 | 538 |
| 24 | Manikganj | 755 | 235 | 727 | 224 | 723 | 220 |
| 25 | Munshiganj | 59 | 27 | 56 | 21 | 57 | 26 |
| 26 | Narayanganj | 24 | 10 | 21 | 8 | 54 | 279 |
| 27 | Narsingdi | 0 | 0 | 0 | 0 | 0 | 0 |
| 28 | Rajbari | 1042 | 610 | 1340 | 605 | 1340 | 1340 |
| 29 | Shariatpur | 328 | 171 | 322 | 174 | 288 | 145 |
| 30 | Tangail | 9 | 3 | 9 | 3 | 10 | 3 |
| 3 | Dhaka | 6080 | 2639 | 6338 | 2635 | 6308 | 3591 |
| 31 | Bagerhat | 116 | 35 | 115 | 37 | 110 | 32 |
| 32 | Chuadanga | 76 | 34 | 85 | 39 | 103 | 44 |
| 33 | Jashore | 684 | 265 | 695 | 293 | 664 | 280 |
| 34 | Jhenaidah | 613 | 206 | 777 | 293 | 712 | 270 |
| 35 | Khulna | 21 | 7 | 20 | 7 | 18 | 6 |
| 36 | Kushtia | 736 | 417 | 877 | 497 | 880 | 527 |

Contd.

| Zila/Division | | 2015-16 | | 2016-17 | | 2017-18 | |
|---------------|-------------------|--------------|---------------------|--------------|---------------------|--------------|---------------------|
| | | Area (acres) | Production (M. Ton) | Area (acres) | Production (M. Ton) | Area (acres) | Production (M. Ton) |
| 37 | Magura | 2010 | 706 | 1908 | 681 | 1826 | 599 |
| 38 | Meherpur | 16 | 6 | 19 | 7 | 21 | 8 |
| 39 | Narail | 1105 | 410 | 1107 | 431 | 1128 | 429 |
| 40 | Satkhira | 0 | 0 | 0 | 0 | 0 | 0 |
| 4 | Khulna | 5377 | 2086 | 5603 | 2285 | 5462 | 2195 |
| 41 | Jamalpur | 19 | 7 | 28 | 7 | 28 | 12 |
| 42 | Mymensing | 114 | 78 | 118 | 63 | 119 | 63 |
| 43 | Netrakona | 0 | 0 | 0 | 0 | 0 | 0 |
| 44 | Sherpur | 8 | 3 | 7 | 3 | 8 | 3 |
| 5 | Mymensing | 141 | 88 | 153 | 73 | 155 | 78 |
| 45 | Bogura | 0 | 0 | 0 | 0 | 0 | 0 |
| 46 | Joypurhat | 16 | 5 | 17 | 5 | 17 | 5 |
| 47 | Naogaon | 38 | 16 | 43 | 21 | 43 | 20 |
| 48 | Natore | 1024 | 399 | 805 | 300 | 805 | 300 |
| 49 | Chapai Nawabganj | 366 | 116 | 404 | 135 | 468 | 150 |
| 50 | Pabna | 1581 | 698 | 1690 | 767 | 1701 | 604 |
| 51 | Rajshahi | 581 | 187 | 369 | 170 | 820 | 447 |
| 52 | Sirajganj | 520 | 253 | 5 | 3 | 5 | 3 |
| 6 | Rajshahi | 4126 | 1674 | 3333 | 1401 | 3859 | 1529 |
| 53 | Dinajpur | 39 | 11 | 40 | 12 | 38 | 12 |
| 54 | Gaibandha | 14 | 5 | 14 | 5 | 7 | 2 |
| 55 | Kurigram | 60 | 19 | 65 | 21 | 37 | 11 |
| 56 | Lalmonirhat | 0 | 0 | 0 | 0 | 0 | 0 |
| 57 | Nilphamari | 2 | 1 | 2 | 1 | 0 | 0 |
| 58 | Panchagarh | 22 | 8 | 21 | 7 | 20 | 7 |
| 59 | Rangpur | 15 | 8 | 14 | 8 | 4 | 2 |
| 60 | Thakurgaon | 27 | 8 | 28 | 9 | 30 | 9 |
| 7 | Rangpur | 179 | 60 | 184 | 63 | 136 | 43 |
| 61 | Habiganj | 0 | 0 | 0 | 0 | 0 | 0 |
| 62 | Maulvibazar | 18 | 7 | 18 | 7 | 18 | 7 |
| 63 | Sunamganj | 0 | 0 | 0 | 0 | 0 | 0 |
| 64 | Sylhet | 0 | 0 | 0 | 0 | 0 | 0 |
| 8 | Sylhet | 18 | 7 | 18 | 7 | 18 | 7 |
| | BANGLADESH | 17931 | 7372 | 17497 | 7191 | 17746 | 8139 |

Table: 3.2.5 Area and Production of Green gram (Mug) by District 2015-16 to 2017-18

| Zila/Division | | 2015-16 | | 2016-17 | | 2017-18 | |
|---------------|-------------------|--------------|---------------------|--------------|---------------------|--------------|---------------------|
| | | Area (acres) | Production (M. Ton) | Area (acres) | Production (M. Ton) | Area (acres) | Production (M. Ton) |
| 1 | Barguna | 2680 | 807 | 2726 | 806 | 2650 | 823 |
| 2 | Barishal | 9062 | 4266 | 9900 | 4284 | 9585 | 3380 |
| 3 | Bhola | 26836 | 9602 | 24815 | 8737 | 24261 | 9833 |
| 4 | Jhallokati | 1421 | 534 | 1227 | 318 | 1247 | 310 |
| 5 | Patuakhali | 13917 | 2232 | 13585 | 1980 | 12607 | 4629 |
| 6 | Pirojpur | 582 | 176 | 569 | 191 | 591 | 208 |
| 1 | Barishal | 54498 | 17617 | 52822 | 16316 | 50941 | 19183 |
| 7 | Bandarban | 48 | 18 | 48 | 18 | 48 | 18 |
| 8 | Brahmanbaria | 29 | 7 | 37 | 17 | 36 | 18 |
| 9 | Chandpur | 474 | 187 | 154 | 60 | 154 | 60 |
| 10 | Chittagang | 1638 | 487 | 1639 | 487 | 1641 | 488 |
| 11 | Cumilla | 4 | 3 | 4 | 3 | 5 | 3 |
| 12 | Cox's Bazar | 14 | 5 | 0 | 0 | 0 | 0 |
| 13 | Feni | 368 | 103 | 435 | 107 | 440 | 110 |
| 14 | Khagrachhari | 0 | 0 | 0 | 0 | 0 | 0 |
| 15 | Laksmipur | 1660 | 403 | 1606 | 393 | 1589 | 390 |
| 16 | Noakhali | 2651 | 912 | 2196 | 579 | 2149 | 534 |
| 17 | Rangamati | 0 | 0 | 0 | 0 | 0 | 0 |
| 2 | Chittagang | 6886 | 2125 | 6119 | 1664 | 6062 | 1621 |
| 18 | Dhaka | 69 | 24 | 72 | 25 | 62 | 37 |
| 19 | Faridpur | 950 | 328 | 1002 | 367 | 950 | 328 |
| 20 | Gazipur | 97 | 26 | 91 | 24 | 87 | 22 |
| 21 | Gopalganj | 213 | 89 | 230 | 94 | 230 | 97 |
| 22 | Kishorganj | 230 | 76 | 246 | 91 | 263 | 98 |
| 23 | Madaripur | 514 | 167 | 447 | 147 | 485 | 157 |
| 24 | Manikganj | 271 | 87 | 252 | 75 | 253 | 77 |
| 25 | Munshiganj | 0 | 0 | 0 | 0 | 48 | 14 |
| 26 | Narayanganj | 34 | 13 | 29 | 12 | 29 | 12 |
| 27 | Narsingdi | 41 | 13 | 37 | 11 | 17 | 10 |
| 28 | Rajbari | 195 | 76 | 166 | 65 | 153 | 60 |
| 29 | Shariatpur | 279 | 113 | 250 | 122 | 231 | 111 |
| 30 | Tangail | 0 | 0 | 0 | 0 | 0 | 0 |
| 3 | Dhaka | 2893 | 1012 | 2822 | 1033 | 2808 | 1023 |
| 31 | Bagerhat | 487 | 113 | 515 | 143 | 489 | 134 |
| 32 | Chuadanga | 602 | 407 | 600 | 408 | 606 | 400 |
| 33 | Jashore | 1833 | 692 | 1804 | 697 | 1740 | 678 |
| 34 | Jhenaidah | 1650 | 701 | 1680 | 732 | 1600 | 680 |
| 35 | Khulna | 153 | 46 | 148 | 44 | 86 | 24 |
| 36 | Kushtia | 209 | 109 | 158 | 84 | 162 | 85 |

Contd.

| Zila/Division | | 2015-16 | | 2016-17 | | 2017-18 | |
|---------------|-------------------|---------------|---------------------|---------------|---------------------|--------------|---------------------|
| | | Area (acres) | Production (M. Ton) | Area (acres) | Production (M. Ton) | Area (acres) | Production (M. Ton) |
| 37 | Magura | 132 | 43 | 118 | 38 | 121 | 38 |
| 38 | Meherpur | 71 | 25 | 71 | 25 | 70 | 26 |
| 39 | Narail | 211 | 63 | 239 | 72 | 546 | 171 |
| 40 | Satkhira | 26 | 7 | 24 | 6 | 23 | 6 |
| 4 | Khulna | 5374 | 2206 | 5357 | 2249 | 5443 | 2242 |
| 41 | Jamalpur | 83 | 27 | 92 | 30 | 92 | 31 |
| 42 | Mymensing | 202 | 85 | 203 | 84 | 198 | 81 |
| 43 | Netrakona | 14 | 3 | 0 | 0 | 18 | 5 |
| 44 | Sherpur | 9 | 3 | 9 | 3 | 10 | 3 |
| 5 | Mymensing | 308 | 118 | 304 | 117 | 318 | 120 |
| 45 | Bogura | 7 | 2 | 14 | 5 | 17 | 5 |
| 46 | Joypurhat | 21 | 6 | 20 | 6 | 20 | 6 |
| 47 | Naogaon | 185 | 76 | 169 | 71 | 163 | 73 |
| 48 | Natore | 22650 | 7742 | 21879 | 7262 | 15879 | 5062 |
| 49 | Chapai Nawabganj | 0 | 0 | 52 | 14 | 55 | 17 |
| 50 | Pabna | 456 | 164 | 488 | 196 | 503 | 202 |
| 51 | Rajshahi | 10966 | 5511 | 11386 | 5490 | 9577 | 4198 |
| 52 | Sirajganj | 0 | 0 | 0 | 0 | 0 | 0 |
| 6 | Rajshahi | 34285 | 13501 | 34008 | 13044 | 26214 | 9563 |
| 53 | Dinajpur | 114 | 38 | 80 | 28 | 42 | 17 |
| 54 | Gaibandha | 104 | 52 | 106 | 50 | 130 | 56 |
| 55 | Kurigram | 148 | 55 | 150 | 58 | 138 | 50 |
| 56 | Lalmonirhat | 57 | 31 | 57 | 32 | 65 | 35 |
| 57 | Nilphamari | 9 | 7 | 9 | 7 | 0 | 0 |
| 58 | Panchagarh | 221 | 93 | 224 | 93 | 232 | 102 |
| 59 | Rangpur | 89 | 45 | 88 | 43 | 78 | 35 |
| 60 | Thakurgaon | 180 | 54 | 148 | 44 | 167 | 50 |
| 7 | Rangpur | 922 | 375 | 862 | 355 | 852 | 345 |
| 61 | Habiganj | 0 | 0 | 0 | 0 | 0 | 0 |
| 62 | Maulvibazar | 0 | 0 | 11 | 3 | 11 | 3 |
| 63 | Sunamganj | 0 | 0 | 0 | 0 | 0 | 0 |
| 64 | Sylhet | 0 | 0 | 6 | 2 | 6 | 2 |
| 8 | Sylhet | 0 | 0 | 17 | 5 | 17 | 5 |
| | BANGLADESH | 105166 | 36954 | 102311 | 34783 | 92655 | 34102 |

Table: 3.2.6 Area and Production of Black gram (Mashkalai) by District 2015-16 to 2017-18

| Zila/Division | | 2015-16 | | 2016-17 | | 2017-18 | |
|---------------|-------------------|--------------|---------------------|--------------|---------------------|--------------|---------------------|
| | | Area (acres) | Production (M. Ton) | Area (acres) | Production (M. Ton) | Area (acres) | Production (M. Ton) |
| 1 | Barguna | 335 | 333 | 610 | 610 | 630 | 630 |
| 2 | Barishal | 0 | 0 | 0 | 0 | 0 | 0 |
| 3 | Bhola | 0 | 0 | 0 | 0 | 0 | 0 |
| 4 | Jhallokati | 0 | 0 | 0 | 0 | 0 | 0 |
| 5 | Patuakhali | 0 | 0 | 0 | 0 | 0 | 0 |
| 6 | Pirojpur | 0 | 0 | 0 | 0 | 0 | 0 |
| 1 | Barishal | 335 | 333 | 610 | 610 | 630 | 630 |
| 7 | Bandarban | 6 | 1 | 4 | 1 | 4 | 8 |
| 8 | Brahmanbaria | 1290 | 445 | 1183 | 392 | 1126 | 430 |
| 9 | Chandpur | 690 | 146 | 634 | 197 | 634 | 213 |
| 10 | Chittagang | 68 | 30 | 69 | 31 | 70 | 32 |
| 11 | Cumilla | 601 | 238 | 531 | 209 | 532 | 201 |
| 12 | Cox's Bazar | 0 | 0 | 0 | 0 | 0 | 0 |
| 13 | Feni | 119 | 41 | 111 | 41 | 5 | 1 |
| 14 | Khagrachhari | 14 | 2 | 16 | 2 | 18 | 3 |
| 15 | Laksmipur | 94 | 23 | 96 | 24 | 90 | 22 |
| 16 | Noakhali | 238 | 89 | 196 | 69 | 176 | 61 |
| 17 | Rangamati | 0 | 0 | 0 | 0 | 0 | 0 |
| 2 | Chittagang | 3120 | 1015 | 2840 | 966 | 2655 | 971 |
| 18 | Dhaka | 1772 | 640 | 1842 | 677 | 1761 | 679 |
| 19 | Faridpur | 1978 | 791 | 1960 | 791 | 1965 | 800 |
| 20 | Gazipur | 667 | 192 | 457 | 131 | 447 | 130 |
| 21 | Gopalganj | 431 | 153 | 428 | 152 | 421 | 147 |
| 22 | Kishorganj | 1184 | 559 | 1341 | 652 | 992 | 1156 |
| 23 | Madaripur | 1044 | 261 | 922 | 220 | 1055 | 258 |
| 24 | Manikganj | 3874 | 1155 | 4343 | 1183 | 4500 | 1250 |
| 25 | Munshiganj | 154 | 74 | 158 | 76 | 163 | 77 |
| 26 | Narayanganj | 76 | 29 | 64 | 23 | 61 | 28 |
| 27 | Narsingdi | 669 | 298 | 657 | 295 | 653 | 292 |
| 28 | Rajbari | 1305 | 507 | 1111 | 453 | 1002 | 408 |
| 29 | Shariatpur | 178 | 72 | 192 | 83 | 212 | 91 |
| 30 | Tangail | 11787 | 3489 | 13624 | 3997 | 13409 | 3930 |
| 3 | Dhaka | 25119 | 8220 | 27099 | 8733 | 26641 | 9246 |
| 31 | Bagerhat | 16 | 6 | 13 | 5 | 13 | 5 |
| 32 | Chuadanga | 1425 | 492 | 1123 | 353 | 927 | 309 |
| 33 | Jashore | 921 | 327 | 940 | 365 | 923 | 362 |
| 34 | Jhenaidah | 360 | 119 | 303 | 115 | 372 | 115 |
| 35 | Khulna | 112 | 48 | 108 | 45 | 108 | 46 |
| 36 | Kushtia | 922 | 459 | 952 | 497 | 703 | 355 |

Contd.

| Zila/Division | | 2015-16 | | 2016-17 | | 2017-18 | |
|-------------------|------------------|--------------|---------------------|---------------|---------------------|---------------|---------------------|
| | | Area (acres) | Production (M. Ton) | Area (acres) | Production (M. Ton) | Area (acres) | Production (M. Ton) |
| 37 | Magura | 176 | 69 | 181 | 73 | 171 | 69 |
| 38 | Meherpur | 1230 | 428 | 1302 | 434 | 1303 | 435 |
| 39 | Narail | 156 | 55 | 152 | 56 | 178 | 64 |
| 40 | Satkhira | 645 | 134 | 414 | 121 | 387 | 116 |
| 4 | Khulna | 5963 | 2137 | 5488 | 2064 | 5085 | 1876 |
| 41 | Jamalpur | 1353 | 482 | 1432 | 497 | 1500 | 600 |
| 42 | Mymensing | 2112 | 801 | 2133 | 801 | 2100 | 806 |
| 43 | Netrakona | 293 | 133 | 297 | 137 | 297 | 138 |
| 44 | Sherpur | 350 | 197 | 1528 | 847 | 1551 | 858 |
| 5 | Mymensing | 4108 | 1613 | 5390 | 2282 | 5448 | 2402 |
| 45 | Bogura | 527 | 190 | 614 | 273 | 614 | 274 |
| 46 | Joypurhat | 144 | 59 | 145 | 57 | 145 | 57 |
| 47 | Naogaon | 836 | 363 | 728 | 309 | 634 | 265 |
| 48 | Natore | 1125 | 391 | 1126 | 382 | 1056 | 358 |
| 49 | Chapai Nawabganj | 30393 | 11371 | 31156 | 11895 | 40018 | 14287 |
| 50 | Pabna | 4868 | 1685 | 4898 | 2631 | 4937 | 2646 |
| 51 | Rajshahi | 8977 | 3478 | 9605 | 3801 | 8114 | 3179 |
| 52 | Sirajganj | 5878 | 1356 | 5907 | 1873 | 5939 | 1887 |
| 6 | Rajshahi | 52748 | 18893 | 54179 | 21221 | 61457 | 22953 |
| 53 | Dinajpur | 838 | 280 | 860 | 306 | 799 | 295 |
| 54 | Gaibandha | 440 | 182 | 611 | 219 | 948 | 337 |
| 55 | Kurigram | 2218 | 1182 | 2199 | 1162 | 1990 | 1017 |
| 56 | Lalmonirhat | 227 | 86 | 230 | 87 | 221 | 96 |
| 57 | Nilphamari | 148 | 70 | 141 | 66 | 144 | 66 |
| 58 | Panchagarh | 219 | 106 | 219 | 112 | 265 | 128 |
| 59 | Rangpur | 1167 | 584 | 1168 | 591 | 1161 | 573 |
| 60 | Thakurgaon | 901 | 280 | 857 | 271 | 827 | 262 |
| 7 | Rangpur | 6158 | 2770 | 6285 | 2814 | 6355 | 2774 |
| 61 | Habiganj | 4 | 1 | 4 | 2 | 5 | 3 |
| 62 | Maulvibazar | 238 | 97 | 242 | 117 | 244 | 110 |
| 63 | Sunamganj | 104 | 38 | 563 | 337 | 600 | 400 |
| 64 | Sylhet | 109 | 34 | 138 | 41 | 170 | 65 |
| 8 | Sylhet | 455 | 170 | 947 | 497 | 1019 | 578 |
| BANGLADESH | | 98006 | 35151 | 102838 | 39187 | 109290 | 41430 |

Table: 3.2.7 Area and Production of Kheshari by District 2015-16 to 2017-18

| Zila/Division | | 2015-16 | | 2016-17 | | 2017-18 | |
|---------------|-------------------|---------------|---------------------|---------------|---------------------|--------------|---------------------|
| | | Area (acres) | Production (M. Ton) | Area (acres) | Production (M. Ton) | Area (acres) | Production (M. Ton) |
| 1 | Barguna | 7117 | 2420 | 7180 | 2338 | 7177 | 2723 |
| 2 | Barishal | 43615 | 17644 | 42986 | 16740 | 41731 | 17058 |
| 3 | Bhola | 26759 | 14430 | 31074 | 15328 | 31280 | 15869 |
| 4 | Jhallokati | 6890 | 2194 | 4350 | 1313 | 4420 | 1422 |
| 5 | Patuakhali | 16782 | 7552 | 15890 | 5895 | 6324 | 2571 |
| 6 | Pirojpur | 6555 | 2523 | 6255 | 2599 | 6304 | 2616 |
| 1 | Barishal | 107718 | 46763 | 107735 | 44213 | 97236 | 42259 |
| 7 | Bandarban | 0 | 0 | 0 | 0 | 0 | 0 |
| 8 | Brahmanbaria | 3319 | 1376 | 3321 | 1333 | 413 | 144 |
| 9 | Chandpur | 344 | 128 | 335 | 150 | 340 | 155 |
| 10 | Chittagang | 1587 | 487 | 1541 | 470 | 1534 | 469 |
| 11 | Cumilla | 1545 | 601 | 1175 | 471 | 1097 | 423 |
| 12 | Cox's Bazar | 0 | 0 | 0 | 0 | 0 | 0 |
| 13 | Feni | 2430 | 867 | 1309 | 392 | 1299 | 386 |
| 14 | Khagrachhari | 21 | 13 | 0 | 0 | 0 | 0 |
| 15 | Laksmipur | 468 | 178 | 448 | 145 | 408 | 131 |
| 16 | Noakhali | 13655 | 5996 | 16638 | 6968 | 12722 | 5246 |
| 17 | Rangamati | 0 | 0 | 0 | 0 | 0 | 0 |
| 2 | Chittagang | 23369 | 9646 | 24767 | 9929 | 17813 | 6954 |
| 18 | Dhaka | 2492 | 960 | 2495 | 959 | 2492 | 1182 |
| 19 | Faridpur | 13935 | 6665 | 14140 | 6848 | 13935 | 6665 |
| 20 | Gazipur | 131 | 48 | 126 | 45 | 121 | 44 |
| 21 | Gopalganj | 17874 | 8914 | 18040 | 9061 | 18041 | 9061 |
| 22 | Kishorganj | 101 | 41 | 85 | 32 | 90 | 155 |
| 23 | Madaripur | 11397 | 5497 | 11822 | 5751 | 12282 | 5904 |
| 24 | Manikganj | 4981 | 2150 | 4676 | 2010 | 4579 | 1895 |
| 25 | Munshiganj | 295 | 119 | 304 | 115 | 242 | 91 |
| 26 | Narayanganj | 205 | 72 | 188 | 66 | 188 | 66 |
| 27 | Narsingdi | 17 | 11 | 17 | 8 | 17 | 10 |
| 28 | Rajbari | 4515 | 2173 | 3267 | 1636 | 3474 | 1736 |
| 29 | Shariatpur | 8403 | 4329 | 8568 | 4481 | 8340 | 4130 |
| 30 | Tangail | 5118 | 1659 | 4980 | 1564 | 4501 | 1317 |
| 3 | Dhaka | 69464 | 32638 | 68708 | 32576 | 68302 | 32256 |
| 31 | Bagerhat | 12447 | 5759 | 12332 | 5418 | 10013 | 3350 |
| 32 | Chuadanga | 366 | 126 | 339 | 128 | 339 | 129 |
| 33 | Jashore | 1644 | 655 | 1555 | 661 | 1538 | 648 |
| 34 | Jhenaidah | 1154 | 510 | 811 | 364 | 625 | 294 |
| 35 | Khulna | 352 | 197 | 311 | 178 | 315 | 182 |
| 36 | Kushtia | 2581 | 1614 | 2924 | 1614 | 2453 | 1564 |

Contd.

| Zila/Division | | 2015-16 | | 2016-17 | | 2017-18 | |
|-------------------|------------------|---------------|---------------------|---------------|---------------------|---------------|---------------------|
| | | Area (acres) | Production (M. Ton) | Area (acres) | Production (M. Ton) | Area (acres) | Production (M. Ton) |
| 37 | Magura | 3994 | 951 | 3835 | 930 | 3764 | 910 |
| 38 | Meherpur | 135 | 51 | 116 | 42 | 117 | 47 |
| 39 | Narail | 25678 | 9230 | 24987 | 9327 | 25244 | 9470 |
| 40 | Satkhira | 3319 | 1397 | 3317 | 1420 | 3255 | 1429 |
| 4 | Khulna | 51670 | 20490 | 50527 | 20082 | 47663 | 18023 |
| 41 | Jamalpur | 682 | 246 | 266 | 247 | 746 | 267 |
| 42 | Mymensing | 459 | 252 | 418 | 221 | 397 | 197 |
| 43 | Netrakona | 42 | 18 | 39 | 13 | 44 | 15 |
| 44 | Sherpur | 44 | 18 | 57 | 24 | 67 | 28 |
| 5 | Mymensing | 1227 | 534 | 780 | 505 | 1254 | 507 |
| 45 | Bogura | 164 | 70 | 156 | 80 | 160 | 71 |
| 46 | Joypurhat | 75 | 30 | 78 | 32 | 81 | 35 |
| 47 | Naogaon | 295 | 155 | 302 | 158 | 310 | 164 |
| 48 | Natore | 6434 | 2856 | 5221 | 2399 | 5015 | 2298 |
| 49 | Chapai Nawabganj | 4602 | 1693 | 4839 | 1810 | 5791 | 2084 |
| 50 | Pabna | 11467 | 5640 | 9309 | 5466 | 9130 | 4786 |
| 51 | Rajshahi | 857 | 410 | 913 | 436 | 1012 | 500 |
| 52 | Sirajganj | 1092 | 465 | 1493 | 636 | 1378 | 3332 |
| 6 | Rajshahi | 24986 | 11319 | 22311 | 11017 | 22877 | 13270 |
| 53 | Dinajpur | 60 | 19 | 58 | 17 | 41 | 12 |
| 54 | Gaibandha | 167 | 63 | 230 | 92 | 190 | 77 |
| 55 | Kurigram | 1474 | 811 | 1450 | 795 | 1737 | 942 |
| 56 | Lalmonirhat | 33 | 19 | 38 | 21 | 35 | 20 |
| 57 | Nilphamari | 50 | 33 | 50 | 30 | 176 | 375 |
| 58 | Panchagarh | 27 | 6 | 29 | 7 | 24 | 6 |
| 59 | Rangpur | 45 | 21 | 50 | 26 | 52 | 24 |
| 60 | Thakurgaon | 33 | 13 | 0 | 0 | 37 | 15 |
| 7 | Rangpur | 1889 | 985 | 1905 | 988 | 2292 | 1471 |
| 61 | Habiganj | 26 | 7 | 31 | 8 | 34 | 9 |
| 62 | Maulvibazar | 66 | 26 | 65 | 26 | 35 | 26 |
| 63 | Sunamganj | 0 | 0 | 0 | 0 | 0 | 0 |
| 64 | Sylhet | 0 | 0 | 0 | 0 | 0 | 0 |
| 8 | Sylhet | 92 | 33 | 96 | 34 | 69 | 35 |
| BANGLADESH | | 280415 | 122408 | 276829 | 119344 | 257506 | 114775 |

Table: 3.2.8 Area and Production of Gari Kalai by District 2015-16 to 2017-18

| Zila/Division | | 2015-16 | | 2016-17 | | Area (acres) | Production (M. Ton) |
|---------------|-------------------|--------------|---------------------|--------------|---------------------|--------------|---------------------|
| | | Area (acres) | Production (M. Ton) | Area (acres) | Production (M. Ton) | | |
| 1 | Barguna | 0 | 0 | 0 | 0 | 0 | 0 |
| 2 | Barishal | 0 | 0 | 0 | 0 | 0 | 0 |
| 3 | Bhola | 0 | 0 | 0 | 0 | 0 | 0 |
| 4 | Jhallokati | 0 | 0 | 0 | 0 | 0 | 0 |
| 5 | Patuakhali | 0 | 0 | 0 | 0 | 0 | 0 |
| 6 | Pirojpur | 0 | 0 | 0 | 0 | 0 | 0 |
| 1 | Barishal | 0 | 0 | 0 | 0 | 0 | 0 |
| 7 | Bandarban | 0 | 0 | 0 | 0 | 0 | 0 |
| 8 | Brahmanbaria | 0 | 0 | 0 | 0 | 0 | 0 |
| 9 | Chandpur | 0 | 0 | 0 | 0 | 0 | 0 |
| 10 | Chittagang | 0 | 0 | 0 | 0 | 0 | 0 |
| 11 | Cumilla | 0 | 0 | 0 | 0 | 0 | 0 |
| 12 | Cox's Bazar | 0 | 0 | 0 | 0 | 0 | 0 |
| 13 | Feni | 0 | 0 | 0 | 0 | 0 | 0 |
| 14 | Khagrachhari | 0 | 0 | 0 | 0 | 0 | 0 |
| 15 | Laksmipur | 0 | 0 | 0 | 0 | 0 | 0 |
| 16 | Noakhali | 0 | 0 | 0 | 0 | 0 | 0 |
| 17 | Rangamati | 0 | 0 | 0 | 0 | 0 | 0 |
| 2 | Chittagang | 0 | 0 | 0 | 0 | 0 | 0 |
| 18 | Dhaka | 0 | 0 | 0 | 0 | 0 | 0 |
| 19 | Faridpur | 0 | 0 | 0 | 0 | 0 | 0 |
| 20 | Gazipur | 0 | 0 | 0 | 0 | 0 | 0 |
| 21 | Gopalganj | 0 | 0 | 0 | 0 | 0 | 0 |
| 22 | Kishorganj | 0 | 0 | 0 | 0 | 0 | 0 |
| 23 | Madaripur | 0 | 0 | 0 | 0 | 0 | 0 |
| 24 | Manikganj | 0 | 0 | 0 | 0 | 0 | 0 |
| 25 | Munshiganj | 0 | 0 | 0 | 0 | 0 | 0 |
| 26 | Narayanganj | 0 | 0 | 0 | 0 | 0 | 0 |
| 27 | Narsingdi | 0 | 0 | 0 | 0 | 0 | 0 |
| 28 | Rajbari | 0 | 0 | 0 | 0 | 0 | 0 |
| 29 | Shariatpur | 0 | 0 | 0 | 0 | 0 | 0 |
| 30 | Tangail | 0 | 0 | 0 | 0 | 0 | 0 |
| 3 | Dhaka | 0 | 0 | 0 | 0 | 0 | 0 |
| 31 | Bagerhat | 0 | 0 | 0 | 0 | 0 | 0 |
| 32 | Chuadanga | 0 | 0 | 0 | 0 | 0 | 0 |
| 33 | Jashore | 0 | 0 | 0 | 0 | 0 | 0 |
| 34 | Jhenaidah | 0 | 0 | 0 | 0 | 0 | 0 |
| 35 | Khulna | 0 | 0 | 0 | 0 | 0 | 0 |
| 36 | Kushtia | 0 | 0 | 0 | 0 | 0 | 0 |

Contd.

| Zila/Division | | 2015-16 | | 2016-17 | | 2017-18 | |
|---------------|-------------------|--------------|---------------------|--------------|---------------------|--------------|---------------------|
| | | Area (acres) | Production (M. Ton) | Area (acres) | Production (M. Ton) | Area (acres) | Production (M. Ton) |
| 37 | Magura | 0 | 0 | 0 | 0 | 0 | 0 |
| 38 | Meherpur | 0 | 0 | 0 | 0 | 0 | 0 |
| 39 | Narail | 0 | 0 | 0 | 0 | 0 | 0 |
| 40 | Satkhira | 0 | 0 | 0 | 0 | 0 | 0 |
| 4 | Khulna | 0 | 0 | 0 | 0 | 0 | 0 |
| 41 | Jamalpur | 0 | 0 | 0 | 0 | 0 | 0 |
| 42 | Mymensing | 0 | 0 | 0 | 0 | 0 | 0 |
| 43 | Netrakona | 0 | 0 | 0 | 0 | 0 | 0 |
| 44 | Sherpur | 0 | 0 | 0 | 0 | 0 | 0 |
| 5 | Mymensing | 0 | 0 | 0 | 0 | 0 | 0 |
| 45 | Bogura | 0 | 0 | 0 | 0 | 0 | 0 |
| 46 | Joypurhat | 0 | 0 | 0 | 0 | 0 | 0 |
| 47 | Naogaon | 0 | 0 | 0 | 0 | 0 | 0 |
| 48 | Natore | 0 | 0 | 0 | 0 | 0 | 0 |
| 49 | Chapai Nawabganj | 0 | 0 | 0 | 0 | 0 | 0 |
| 50 | Pabna | 0 | 0 | 0 | 0 | 0 | 0 |
| 51 | Rajshahi | 0 | 0 | 0 | 0 | 0 | 0 |
| 52 | Sirajganj | 0 | 0 | 0 | 0 | 0 | 0 |
| 6 | Rajshahi | 0 | 0 | 0 | 0 | 0 | 0 |
| 53 | Dinajpur | 0 | 0 | 0 | 0 | 0 | 0 |
| 54 | Gaibandha | 0 | 0 | 0 | 0 | 0 | 0 |
| 55 | Kurigram | 0 | 0 | 0 | 0 | 0 | 0 |
| 56 | Lalmonirhat | 0 | 0 | 0 | 0 | 0 | 0 |
| 57 | Nilphamari | 0 | 0 | 0 | 0 | 0 | 0 |
| 58 | Panchagarh | 0 | 0 | 0 | 0 | 0 | 0 |
| 59 | Rangpur | 0 | 0 | 0 | 0 | 0 | 0 |
| 60 | Thakurgaon | 0 | 0 | 0 | 0 | 0 | 0 |
| 7 | Rangpur | 0 | 0 | 0 | 0 | 0 | 0 |
| 61 | Habiganj | 0 | 0 | 0 | 0 | 0 | 0 |
| 62 | Maulvibazar | 0 | 0 | 0 | 0 | 0 | 0 |
| 63 | Sunamganj | 0 | 0 | 0 | 0 | 0 | 0 |
| 64 | Sylhet | 0 | 0 | 0 | 0 | 0 | 0 |
| 8 | Sylhet | 0 | 0 | 0 | 0 | 0 | 0 |
| | BANGLADESH | 0 | 0 | 0 | 0 | 0 | 0 |

Table: 3.2.9 Area and Production of Other Pulses (Rabi & Kharif) by District 2015-16 to 2017-18

| Zila/Division | | 2015-16 | | 2016-17 | | 2017-18 | |
|---------------|-------------------|--------------|---------------------|--------------|---------------------|--------------|---------------------|
| | | Area (acres) | Production (M. Ton) | Area (acres) | Production (M. Ton) | Area (acres) | Production (M. Ton) |
| 1 | Barguna | 60 | 22 | 55 | 20 | 70 | 25 |
| 2 | Barishal | 366 | 69 | 375 | 84 | 0 | 0 |
| 3 | Bhola | 2639 | 1631 | 2592 | 1630 | 0 | 0 |
| 4 | Jhallokati | 60 | 24 | 0 | 0 | 102 | 37 |
| 5 | Patuakhali | 200 | 50 | 183 | 43 | 190 | 110 |
| 6 | Pirojpur | 0 | 0 | 0 | 0 | 0 | 0 |
| 1 | Barishal | 3325 | 1796 | 3205 | 1777 | 362 | 172 |
| 7 | Bandarban | 123 | 70 | 101 | 58 | 100 | 57 |
| 8 | Brahmanbaria | 43 | 22 | 20 | 9 | 0 | 0 |
| 9 | Chandpur | 0 | 0 | 0 | 0 | 0 | 0 |
| 10 | Chittagang | 6920 | 4979 | 6970 | 5045 | 6754 | 4192 |
| 11 | Cumilla | 10 | 2 | 2 | 1 | 3 | 1 |
| 12 | Cox's Bazar | 543 | 350 | 549 | 353 | 560 | 370 |
| 13 | Feni | 219 | 118 | 0 | 0 | 0 | 0 |
| 14 | Khagrachhari | 76 | 21 | 80 | 22 | 87 | 24 |
| 15 | Laksmipur | 1357 | 327 | 1290 | 308 | 1273 | 303 |
| 16 | Noakhali | 4276 | 1456 | 7214 | 2196 | 6487 | 2210 |
| 17 | Rangamati | 100 | 74 | 324 | 181 | 278 | 158 |
| 2 | Chittagang | 13667 | 7401 | 16550 | 8173 | 15542 | 7315 |
| 18 | Dhaka | 9 | 4 | 10 | 4 | 9 | 4 |
| 19 | Faridpur | 25 | 8 | 20 | 8 | 25 | 8 |
| 20 | Gazipur | 93 | 27 | 0 | 0 | 11 | 8 |
| 21 | Gopalganj | 0 | 0 | 0 | 0 | 0 | 0 |
| 22 | Kishorganj | 10 | 2 | 8 | 2 | 6 | 1 |
| 23 | Madaripur | 0 | 0 | 0 | 0 | 0 | 0 |
| 24 | Manikganj | 0 | 0 | 0 | 0 | 0 | 0 |
| 25 | Munshiganj | 0 | 0 | 0 | 0 | 0 | 0 |
| 26 | Narayanganj | 0 | 0 | 0 | 0 | 0 | 0 |
| 27 | Narsingdi | 0 | 0 | 0 | 0 | 0 | 0 |
| 28 | Rajbari | 72 | 21 | 72 | 22 | 68 | 22 |
| 29 | Shariatpur | 0 | 0 | 0 | 0 | 0 | 0 |
| 30 | Tangail | 6 | 2 | 5 | 2 | 0 | 0 |
| 3 | Dhaka | 215 | 64 | 115 | 38 | 119 | 43 |
| 31 | Bagerhat | 0 | 0 | 0 | 0 | 0 | 0 |
| 32 | Chuadanga | 412 | 171 | 412 | 149 | 827 | 312 |
| 33 | Jashore | 633 | 287 | 659 | 283 | 1202 | 458 |
| 34 | Jhenaidah | 3116 | 1126 | 1450 | 448 | 1414 | 470 |
| 35 | Khulna | 30 | 10 | 27 | 9 | 62 | 20 |
| 36 | Kushtia | 321 | 102 | 318 | 103 | 640 | 220 |

Contd.

| Zila/Division | | 2015-16 | | 2016-17 | | 2017-18 | |
|---------------|-------------------|--------------|---------------------|--------------|---------------------|--------------|---------------------|
| | | Area (acres) | Production (M. Ton) | Area (acres) | Production (M. Ton) | Area (acres) | Production (M. Ton) |
| 37 | Magura | 178 | 78 | 200 | 84 | 346 | 157 |
| 38 | Meherpur | 96 | 35 | 79 | 32 | 0 | 0 |
| 39 | Narail | 104 | 38 | 90 | 32 | 150 | 42 |
| 40 | Satkhira | 42 | 11 | 22 | 6 | 40 | 12 |
| 4 | Khulna | 4932 | 1858 | 3257 | 1146 | 4681 | 1691 |
| 41 | Jamalpur | 0 | 0 | 0 | 0 | 0 | 0 |
| 42 | Mymensing | 0 | 0 | 0 | 0 | 0 | 0 |
| 43 | Netrakona | 0 | 0 | 0 | 0 | 0 | 0 |
| 44 | Sherpur | 0 | 0 | 0 | 0 | 0 | 0 |
| 5 | Mymensing | 0 | 0 | 0 | 0 | 0 | 0 |
| 45 | Bogura | 39 | 11 | 26 | 8 | 17 | 5 |
| 46 | Joypurhat | 28 | 7 | 26 | 7 | 26 | 6 |
| 47 | Naogaon | 0 | 0 | 0 | 0 | 0 | 0 |
| 48 | Natore | 5 | 1 | 15 | 13 | 42 | 24 |
| 49 | Chapai Nawabganj | 0 | 0 | 0 | 0 | 0 | 0 |
| 50 | Pabna | 0 | 0 | 0 | 0 | 0 | 0 |
| 51 | Rajshahi | 0 | 0 | 0 | 0 | 0 | 0 |
| 52 | Sirajganj | 0 | 0 | 0 | 0 | 0 | 0 |
| 6 | Rajshahi | 72 | 19 | 67 | 28 | 85 | 35 |
| 53 | Dinajpur | 6 | 2 | 7 | 2.18 | 9 | 3.19 |
| 54 | Gaibandha | 0 | 0 | 8 | 2 | 23 | 6 |
| 55 | Kurigram | 45 | 20 | 70 | 26 | 0 | 0 |
| 56 | Lalmonirhat | 18 | 7 | 20 | 8 | 33 | 12 |
| 57 | Nilphamari | 48 | 22 | 48 | 24 | 43 | 21 |
| 58 | Panchagarh | 0 | 0 | 0 | 0 | 0 | 0 |
| 59 | Rangpur | 0 | 0 | 0 | 0 | 0 | 0 |
| 60 | Thakurgaon | 5 | 1 | 0 | 0 | 0 | 0 |
| 7 | Rangpur | 122 | 52 | 153 | 62.18 | 108 | 42.19 |
| 61 | Habiganj | 0 | 0 | 0 | 0 | 0 | 0 |
| 62 | Maulvibazar | 0 | 0 | 0 | 0 | 0 | 0 |
| 63 | Sunamganj | 0 | 0 | 0 | 0 | 0 | 0 |
| 64 | Sylhet | 0 | 0 | 0 | 0 | 0 | 0 |
| 8 | Sylhet | 0 | 0 | 0 | 0 | 0 | 0 |
| | BANGLADESH | 22333 | 11190 | 23347 | 11224.18 | 20897 | 9298 |

3.3 Oil seeds

Estimate of Oil seeds

National estimate of acreages and production of different Oilseeds 2015-16 to 2017-18

Table: 3.3 Area and Production of Oil seeds by District 2015-16 to 2017-18.

(Area in acres and production in metric tons)

| Name of Crops | 2015-16 | | 2016-17 | | 2017-18 | |
|--|----------------|---------------------|----------------|---------------------|----------------|---------------------|
| | Area (acres) | Production (M. Ton) | Area (acres) | Production (M. Ton) | Area (acres) | Production (M. Ton) |
| Sesame(Till) (Rabi & Kharif) | 99592 | 3692 | 92671 | 33999 | 92831 | 34859 |
| Rape & Mustard (Local &HYV) | 787025 | 361909 | 831260 | 362860 | 759874 | 351537 |
| Groundnut (Rabi & Kharif) | 88245 | 62264 | 91188 | 66060 | 94008 | 66828 |
| Sub-Total | 974862 | 461094 | 1015119 | 462919 | 946713 | 453224 |
| Linseed | 16207 | 4475 | 13257 | 4164 | 13920 | 4464 |
| Soya bean | 124289 | 92181 | 155351 | 96921 | 146888 | 98699 |
| Coconut | 5878 | 374269 | 9602 | 408635 | 10365 | 466975 |
| Other Oil Seed (Verendha, Sunflower etc) | 4009 | 2229 | 3425 | 1913 | 3731 | 2531 |
| Sub-Total | 150383 | 473154 | 181635 | 511633 | 174904 | 572669 |
| Grand-Total | 1125245 | 934248 | 1196834 | 974552 | 1121617 | 1025893 |

Table: 3.3.1 Area and Production of Sesame Till (Rabi & Kharif) by District 2015-16 to 2017-18

| Zila/Division | | 2015-16 | | 2016-17 | | 2017-18 | |
|---------------|-------------------|--------------|---------------------|--------------|---------------------|--------------|---------------------|
| | | Area (acres) | Production (M. Ton) | Area (acres) | Production (M. Ton) | Area (acres) | Production (M. Ton) |
| 1 | Barguna | 140 | 57 | 113 | 51 | 111 | 51 |
| 2 | Barishal | 719 | 304 | 1109 | 465 | 895 | 395 |
| 3 | Bhola | 417 | 282 | 158 | 53 | 155 | 58 |
| 4 | Jhallokati | 536 | 126 | 489 | 254 | 502 | 259 |
| 5 | Patuakhali | 179 | 161 | 529 | 172 | 535 | 161 |
| 6 | Pirojpur | 9 | 2 | 30 | 6 | 33 | 11 |
| 1 | Barishal | 2000 | 932 | 2428 | 1001 | 2231 | 935 |
| 7 | Bandarban | 563 | 169 | 540 | 162 | 540 | 162 |
| 8 | Brahmanbaria | 1515 | 747 | 1368 | 616 | 1220 | 507 |
| 9 | Chandpur | 270 | 109 | 242 | 93 | 231 | 46 |
| 10 | Chittagang | 22 | 3 | 24 | 3 | 24 | 3 |
| 11 | Cumilla | 2600 | 1250 | 2296 | 975 | 2079 | 904 |
| 12 | Cox's Bazar | 0 | 0 | 0 | 0 | 0 | 0 |
| 13 | Feni | 0 | 0 | 0 | 0 | 0 | 0 |
| 14 | Khagrachhari | 183 | 37 | 178 | 35 | 131 | 29 |
| 15 | Laksmipur | 314 | 85 | 0 | 0 | 7 | 1 |
| 16 | Noakhali | 24 | 11 | 15 | 6 | 17 | 7 |
| 17 | Rangamati | 3510 | 900 | 3472 | 941 | 3453 | 938 |
| 2 | Chittagang | 9001 | 3311 | 8135 | 2831 | 7702 | 2597 |
| 18 | Dhaka | 824 | 255 | 796 | 269 | 790 | 267 |
| 19 | Faridpur | 3621 | 1461 | 3623 | 1461 | 3621 | 1461 |
| 20 | Gazipur | 235 | 35 | 82 | 25 | 327 | 433 |
| 21 | Gopalganj | 775 | 401 | 822 | 408 | 822 | 408 |
| 22 | Kishorganj | 43 | 10 | 42 | 9 | 29 | 8 |
| 23 | Madaripur | 564 | 173 | 550 | 165 | 551 | 170 |
| 24 | Manikganj | 5398 | 1794 | 5280 | 1258 | 5308 | 1461 |
| 25 | Munshiganj | 232 | 135 | 582 | 293 | 601 | 258 |
| 26 | Narayanganj | 79 | 39 | 67 | 32 | 0 | 0 |
| 27 | Narsingdi | 855 | 323 | 842 | 317 | 1578 | 610 |
| 28 | Rajbari | 4535 | 2093 | 4833 | 2234 | 4811 | 2218 |
| 29 | Shariatpur | 91 | 27 | 61 | 15 | 58 | 13 |
| 30 | Tangail | 5996 | 1839 | 5930 | 1791 | 5859 | 1747 |
| 3 | Dhaka | 23248 | 8585 | 23510 | 8277 | 24355 | 9054 |
| 31 | Bagerhat | 421 | 103 | 387 | 88 | 281 | 57 |
| 32 | Chuadanga | 764 | 322 | 754 | 324 | 613 | 262 |
| 33 | Jashore | 7849 | 2848 | 7544 | 2690 | 7358 | 2679 |
| 34 | Jhenaidah | 4240 | 1326 | 3967 | 1263 | 5136 | 1853 |
| 35 | Khulna | 5617 | 940 | 5408 | 868 | 4666 | 665 |
| 36 | Kushtia | 7179 | 3713 | 6704 | 3597 | 6750 | 3659 |

Contd.

| Zila/Division | | 2015-16 | | 2016-17 | | 2017-18 | |
|---------------|-------------------|--------------|---------------------|--------------|---------------------|--------------|---------------------|
| | | Area (acres) | Production (M. Ton) | Area (acres) | Production (M. Ton) | Area (acres) | Production (M. Ton) |
| 37 | Magura | 726 | 249 | 757 | 268 | 733 | 257 |
| 38 | Meherpur | 278 | 117 | 298 | 125 | 279 | 121 |
| 39 | Narail | 5258 | 1904 | 4245 | 1575 | 3684 | 1454 |
| 40 | Satkhira | 371 | 97 | 355 | 89 | 368 | 95 |
| 4 | Khulna | 32703 | 11619 | 30419 | 10887 | 29868 | 11102 |
| 41 | Jamalpur | 361 | 86 | 373 | 94 | 448 | 138 |
| 42 | Mymensing | 258 | 79 | 242 | 71 | 252 | 75 |
| 43 | Netrakona | 43 | 13 | 40 | 11 | 99 | 60 |
| 44 | Sherpur | 66 | 21 | 75 | 24 | 88 | 28 |
| 5 | Mymensing | 728 | 199 | 730 | 200 | 887 | 301 |
| 45 | Bogura | 181 | 53 | 146 | 44 | 150 | 47 |
| 46 | Joypurhat | 59 | 18 | 55 | 17 | 55 | 18 |
| 47 | Naogaon | 420 | 167 | 427 | 173 | 429 | 173 |
| 48 | Natore | 3627 | 1147 | 3925 | 1302 | 4028 | 1405 |
| 49 | Chapai Nawabganj | 85 | 22 | 85 | 23 | 93 | 24 |
| 50 | Pabna | 10520 | 4377 | 9267 | 3931 | 9304 | 3930 |
| 51 | Rajshahi | 5417 | 1858 | 2088 | 893 | 2376 | 923 |
| 52 | Sirajganj | 4356 | 1457 | 4358 | 1472 | 4352 | 1473 |
| 6 | Rajshahi | 24665 | 9099 | 20351 | 7855 | 20787 | 7993 |
| 53 | Dinajpur | 45 | 10 | 43 | 10 | 62 | 20 |
| 54 | Gaibandha | 1053 | 670 | 979 | 594 | 877 | 518 |
| 55 | Kurigram | 517 | 390 | 502 | 163 | 528 | 170 |
| 56 | Lalmonirhat | 89 | 38 | 122 | 54 | 111 | 48 |
| 57 | Nilphamari | 66 | 24 | 58 | 21 | 28 | 8 |
| 58 | Panchagarh | 4953 | 1850 | 4915 | 1922 | 4907 | 1920 |
| 59 | Rangpur | 200 | 80 | 197 | 82 | 201 | 87 |
| 60 | Thakurgaon | 192 | 64 | 190 | 62 | 190 | 62 |
| 7 | Rangpur | 7115 | 3126 | 7006 | 2908 | 6904 | 2833 |
| 61 | Habiganj | 31 | 20 | 22 | 9 | 24 | 11 |
| 62 | Maulvibazar | 29 | 10 | 31 | 13 | 31 | 13 |
| 63 | Sunamganj | 36 | 15 | 31 | 12 | 33 | 14 |
| 64 | Sylhet | 36 | 5 | 8 | 6 | 9 | 6 |
| 8 | Sylhet | 132 | 50 | 92 | 40 | 97 | 44 |
| | BANGLADESH | 99592 | 36921 | 92671 | 33999 | 92831 | 34859 |

Table: 3.3.2 Area and Production of Rape and Mustrd (Local+HYV) by District 2015-16 to 2017-18

| Zila/Division | | 2015-16 | | 2016-17 | | 2017-18 | |
|---------------|-------------------|---------------|---------------------|---------------|---------------------|---------------|---------------------|
| | | Area (acres) | Production (M. Ton) | Area (acres) | Production (M. Ton) | Area (acres) | Production (M. Ton) |
| 1 | Barguna | 97 | 60 | 95 | 54 | 92 | 53 |
| 2 | Barishal | 2126 | 826 | 1969 | 804 | 1838 | 753 |
| 3 | Bhola | 1779 | 735 | 1783 | 862 | 2117 | 1035 |
| 4 | Jhallokati | 564 | 180 | 549 | 182 | 568 | 208 |
| 5 | Patuakhali | 117 | 29 | 111 | 25 | 98 | 52 |
| 6 | Pirojpur | 79 | 17 | 97 | 25 | 97 | 32 |
| 1 | Barishal | 4762 | 1847 | 4604 | 1952 | 4810 | 2133 |
| 7 | Bandarban | 316 | 80 | 308 | 78 | 308 | 79 |
| 8 | Brahmanbaria | 26423 | 17780 | 26864 | 18276 | 19525 | 15208 |
| 9 | Chandpur | 3664 | 1603 | 5868 | 3079 | 3918 | 1826 |
| 10 | Chittagang | 794 | 210 | 792 | 209 | 794 | 210 |
| 11 | Cumilla | 10060 | 4858 | 8464 | 4035 | 7422 | 3592 |
| 12 | Cox's Bazar | 381 | 111 | 391 | 209 | 381 | 204 |
| 13 | Feni | 496 | 204 | 560 | 175 | 547 | 177 |
| 14 | Khagrachhari | 156 | 62 | 344 | 117 | 352 | 122 |
| 15 | Laksmipur | 228 | 74 | 221 | 75 | 223 | 68 |
| 16 | Noakhali | 47 | 12 | 44 | 9 | 41 | 8 |
| 17 | Rangamati | 519 | 284 | 526 | 272 | 502 | 259 |
| 2 | Chittagang | 43084 | 25278 | 44382 | 26534 | 34013 | 21753 |
| 18 | Dhaka | 22630 | 10157 | 58473 | 22554 | 24270 | 10025 |
| 19 | Faridpur | 19719 | 6325 | 18500 | 5173 | 19719 | 6325 |
| 20 | Gazipur | 3964 | 1047 | 3962 | 1036 | 3949 | 1529 |
| 21 | Gopalganj | 8955 | 2998 | 9082 | 3188 | 9082 | 3188 |
| 22 | Kishorganj | 2657 | 1333 | 1872 | 763 | 1664 | 641 |
| 23 | Madaripur | 26750 | 11090 | 14081 | 6171 | 16348 | 7307 |
| 24 | Manikganj | 47448 | 20200 | 48243 | 20123 | 46183 | 19782 |
| 25 | Munshiganj | 3645 | 1295 | 5432 | 2474 | 5378 | 2461 |
| 26 | Narayanganj | 1906 | 730 | 1823 | 702 | 1818 | 700 |
| 27 | Narsingdi | 3445 | 1475 | 4199 | 1535 | 3860 | 1425 |
| 28 | Rajbari | 5583 | 1891 | 5142 | 2258 | 2665 | 1146 |
| 29 | Shariatpur | 18657 | 8370 | 13116 | 6289 | 12194 | 6156 |
| 30 | Tangail | 61365 | 25146 | 71992 | 29701 | 55961 | 23198 |
| 3 | Dhaka | 226724 | 92057 | 255917 | 101967 | 203091 | 83883 |
| 31 | Bagerhat | 1702 | 641 | 1720 | 652 | 1690 | 640 |
| 32 | Chuadanga | 4981 | 2966 | 4566 | 2814 | 4428 | 3631 |
| 33 | Jashore | 26323 | 10230 | 24905 | 9836 | 22034 | 8578 |
| 34 | Jhenaidah | 8387 | 3653 | 7996 | 3841 | 7568 | 3545 |
| 35 | Khulna | 712 | 254 | 709 | 256 | 703 | 251 |
| 36 | Kushtia | 6749 | 3874 | 7107 | 4248 | 6575 | 3924 |

Contd.

| Zila/Division | | 2015-16 | | 2016-17 | | 2017-18 | |
|-------------------|------------------|---------------|---------------------|---------------|---------------------|---------------|---------------------|
| | | Area (acres) | Production (M. Ton) | Area (acres) | Production (M. Ton) | Area (acres) | Production (M. Ton) |
| 37 | Magura | 12677 | 4234 | 11557 | 3860 | 11566 | 4416 |
| 38 | Meherpur | 14325 | 7732 | 15332 | 8633 | 13130 | 7483 |
| 39 | Narail | 7898 | 2648 | 7898 | 2688 | 6221 | 2485 |
| 40 | Satkhira | 0 | 0 | 12757 | 6654 | 13269 | 6981 |
| 4 | Khulna | 83754 | 36232 | 94547 | 43482 | 87184 | 41934 |
| 41 | Jamalpur | 19184 | 7831 | 18718 | 7728 | 23034 | 9512 |
| 42 | Mymensing | 4244 | 1688 | 3437 | 1413 | 5892 | 1306 |
| 43 | Netrakona | 2537 | 1251 | 2292 | 1117 | 2314 | 1146 |
| 44 | Sherpur | 5187 | 2127 | 5195 | 2406 | 5284 | 2406 |
| 5 | Mymensing | 31152 | 12897 | 29642 | 12664 | 36524 | 14370 |
| 45 | Bogura | 53281 | 26072 | 39868 | 17933 | 39995 | 19309 |
| 46 | Joypurhat | 6078 | 3999 | 5544 | 3665 | 5771 | 4793 |
| 47 | Naogaon | 51303 | 26999 | 53375 | 28359 | 53833 | 28455 |
| 48 | Natore | 6016 | 358 | 6146 | 2413 | 5476 | 2157 |
| 49 | Chapai Nawabganj | 19111 | 6519 | 19111 | 7559 | 19111 | 6519 |
| 50 | Pabna | 42336 | 15565 | 40296 | 14986 | 38815 | 14141 |
| 51 | Rajshahi | 40701 | 19270 | 38732 | 8495 | 37535 | 19989 |
| 52 | Sirajganj | 122782 | 52504 | 122525 | 54164 | 120576 | 52726 |
| 6 | Rajshahi | 341608 | 151286 | 325597 | 137574 | 321112 | 148089 |
| 53 | Dinajpur | 5149 | 16395 | 27033 | 14622 | 30499 | 16379 |
| 54 | Gaibandha | 3400 | 1600 | 6677 | 2742 | 4771 | 2040 |
| 55 | Kurigram | 13684 | 6566 | 11620 | 4711 | 10262 | 5916 |
| 56 | Lalmonirhat | 1905 | 982 | 1926 | 1008 | 1925 | 1011 |
| 57 | Nilphamari | 2105 | 1243 | 2315 | 1406 | 2210 | 1321 |
| 58 | Panchagarh | 2743 | 1253 | 2709 | 1252 | 2686 | 1245 |
| 59 | Rangpur | 4784 | 2333 | 4699 | 2278 | 4720 | 2258 |
| 60 | Thakurgaon | 15303 | 6534 | 13011 | 5420 | 9583 | 3900 |
| 7 | Rangpur | 49073 | 36906 | 69990 | 33439 | 66656 | 34070 |
| 61 | Habiganj | 2080 | 834 | 1929 | 769 | 1972 | 805 |
| 62 | Maulvibazar | 737 | 2356 | 736 | 2241 | 736 | 2243 |
| 63 | Sunamganj | 1305 | 513 | 1298 | 475 | 1301 | 478 |
| 64 | Sylhet | 2746 | 1703 | 2618 | 1763 | 2475 | 1779 |
| 8 | Sylhet | 6868 | 5406 | 6581 | 5248 | 6484 | 5305 |
| BANGLADESH | | 787025 | 361909 | 831260 | 362860 | 759874 | 351537 |

Table: 3.3.3 Area and Production of Groundnut (Rabi & kharif) by District 2015-16 to 2017-18

| Zila/Division | | 2015-16 | | 2016-17 | | 2017-18 | |
|---------------|-------------------|--------------|---------------------|--------------|---------------------|--------------|---------------------|
| | | Area (acres) | Production (M. Ton) | Area (acres) | Production (M. Ton) | Area (acres) | Production (M. Ton) |
| 1 | Barguna | 175 | 168 | 182 | 120 | 172 | 165 |
| 2 | Barishal | 29 | 22 | 30 | 24 | 38 | 32 |
| 3 | Bhola | 3467 | 2689 | 5606 | 4100 | 4579 | 3447 |
| 4 | Jhallokati | 17 | 5 | 39 | 18 | 40 | 20 |
| 5 | Patuakhali | 1187 | 474 | 1198 | 489 | 648 | 345 |
| 6 | Pirojpur | 10 | 6 | 12 | 8 | 13 | 9 |
| 1 | Barishal | 4885 | 3364 | 7067 | 4759 | 5490 | 4018 |
| 7 | Bandarban | 177 | 118 | 182 | 120 | 186 | 123 |
| 8 | Brahmanbaria | 336 | 204 | 319 | 198 | 367 | 337 |
| 9 | Chandpur | 278 | 154 | 264 | 154 | 264 | 154 |
| 10 | Chittagang | 1608 | 1386 | 2136 | 1908 | 2130 | 1900 |
| 11 | Cumilla | 576 | 560 | 530 | 531 | 225 | 101 |
| 12 | Cox's Bazar | 1054 | 1213 | 1065 | 1243 | 1062 | 1239 |
| 13 | Feni | 798 | 545 | 596 | 411 | 596 | 411 |
| 14 | Khagrachhari | 101 | 117 | 108 | 120 | 115 | 128 |
| 15 | Laksmipur | 6416 | 3111 | 6269 | 3084 | 6296 | 3086 |
| 16 | Noakhali | 6778 | 3284 | 9372 | 4394 | 9450 | 4590 |
| 17 | Rangamati | 67 | 34 | 77 | 46 | 52 | 30 |
| 2 | Chittagang | 18189 | 10726 | 20918 | 12209 | 20743 | 12099 |
| 18 | Dhaka | 726 | 441 | 541 | 327 | 494 | 309 |
| 19 | Faridpur | 5509 | 6182 | 5316 | 5883 | 13193 | 11710 |
| 20 | Gazipur | 263 | 124 | 190 | 122 | 245 | 107 |
| 21 | Gopalganj | 1811 | 1708 | 2009 | 1762 | 66 | 54 |
| 22 | Kishorganj | 2099 | 1807 | 2045 | 1776 | 1969 | 1736 |
| 23 | Madaripur | 466 | 294 | 480 | 327 | 493 | 215 |
| 24 | Manikganj | 3557 | 2088 | 2468 | 1405 | 1920 | 1075 |
| 25 | Munshiganj | 199 | 153 | 189 | 113 | 163 | 114 |
| 26 | Narayanganj | 542 | 328 | 529 | 301 | 533 | 282 |
| 27 | Narsingdi | 690 | 355 | 680 | 350 | 752 | 488 |
| 28 | Rajbari | 910 | 916 | 886 | 876 | 889 | 847 |
| 29 | Shariatpur | 741 | 905 | 661 | 661 | 668 | 666 |
| 30 | Tangail | 3203 | 1799 | 3226 | 1812 | 3172 | 1773 |
| 3 | Dhaka | 20716 | 17100 | 19220 | 15715 | 24557 | 19376 |
| 31 | Bagerhat | 39 | 25 | 47 | 30 | 48 | 31 |
| 32 | Chuadanga | 132 | 95 | 146 | 96 | 148 | 99 |
| 33 | Jashore | 17 | 8 | 17 | 9 | 16 | 8 |
| 34 | Jhenaidah | 714 | 846 | 715 | 851 | 757 | 856 |
| 35 | Khulna | 0 | 0 | 0 | 0 | 0 | 0 |
| 36 | Kushtia | 610 | 363 | 601 | 364 | 618 | 376 |

Contd.

| Zila/Division | | 2015-16 | | 2016-17 | | 2017-18 | |
|---------------|-------------------|--------------|---------------------|--------------|---------------------|--------------|---------------------|
| | | Area (acres) | Production (M. Ton) | Area (acres) | Production (M. Ton) | Area (acres) | Production (M. Ton) |
| 37 | Magura | 73 | 144 | 80 | 139 | 85 | 154 |
| 38 | Meherpur | 0 | 0 | 5 | 2 | 0 | 0 |
| 39 | Narail | 1125 | 1085 | 1133 | 1101 | 1152 | 1108 |
| 40 | Satkhira | 0 | 0 | 0 | 0 | 0 | 0 |
| 4 | Khulna | 2710 | 2566 | 2744 | 2592 | 2824 | 2632 |
| 41 | Jamalpur | 1387 | 1314 | 133 | 1321 | 1335 | 1321 |
| 42 | Mymensing | 833 | 474 | 835 | 503 | 611 | 299 |
| 43 | Netrakona | 161 | 166 | 173 | 178 | 185 | 181 |
| 44 | Sherpur | 116 | 106 | 105 | 116 | 0 | 0 |
| 5 | Mymensing | 2497 | 2060 | 1246 | 2118 | 2131 | 1801 |
| 45 | Bogura | 1596 | 851 | 1484 | 796 | 1550 | 810 |
| 46 | Joypurhat | 0 | 0 | 0 | 0 | 0 | 0 |
| 47 | Naogaon | 49 | 29 | 185 | 127 | 288 | 192 |
| 48 | Natore | 1199 | 626 | 1216 | 642 | 1226 | 653 |
| 49 | Chapai Nawabganj | 0 | 0 | 0 | 0 | 0 | 0 |
| 50 | Pabna | 1207 | 988 | 1453 | 1202 | 1467 | 1229 |
| 51 | Rajshahi | 188 | 152 | 217 | 176 | 256 | 229 |
| 52 | Sirajganj | 1558 | 983 | 2285 | 1539 | 1141 | 836 |
| 6 | Rajshahi | 5797 | 3629 | 6840 | 4482 | 5928 | 3949 |
| 53 | Dinajpur | 98 | 52 | 81 | 46 | 61 | 35 |
| 54 | Gaibandha | 1273 | 1085 | 1299 | 1270 | 1751 | 1613 |
| 55 | Kurigram | 3335 | 1847 | 3406 | 2158 | 2743 | 1698 |
| 56 | Lalmonirhat | 2891 | 2383 | 2853 | 2447 | 2109 | 1604 |
| 57 | Nilphamari | 294 | 155 | 312 | 166 | 230 | 135 |
| 58 | Panchagarh | 22403 | 15172 | 22088 | 15036 | 22421 | 15694 |
| 59 | Rangpur | 229 | 150 | 214 | 143 | 218 | 130 |
| 60 | Thakurgaon | 132 | 84 | 137 | 79 | 59 | 28 |
| 7 | Rangpur | 30655 | 20928 | 30390 | 21345 | 29592 | 20937 |
| 61 | Habiganj | 216 | 80 | 212 | 656 | 150 | 90 |
| 62 | Maulvibazar | 25 | 12 | 27 | 481 | 49 | 24 |
| 63 | Sunamganj | 2524 | 1774 | 2492 | 859 | 2501 | 1867 |
| 64 | Sylhet | 31 | 25 | 32 | 844 | 43 | 35 |
| 8 | Sylhet | 2796 | 1891 | 2763 | 2840 | 2743 | 2016 |
| | BANGLADESH | 88245 | 62264 | 91188 | 66060 | 94008 | 66828 |

Table: 3.3.4 Area and Production of Linseed by District 2015-16 to 2017-18

| Zila/Division | | 2015-16 | | 2016-17 | | 2017-18 | |
|---------------|-------------------|--------------|---------------------|--------------|---------------------|--------------|---------------------|
| | | Area (acres) | Production (M. Ton) | Area (acres) | Production (M. Ton) | Area (acres) | Production (M. Ton) |
| 1 | Barguna | 0 | 0 | 0 | 0 | 0 | 0 |
| 2 | Barishal | 59 | 15 | 0 | 0 | 0 | 0 |
| 3 | Bhola | 134 | 64 | 148 | 73 | 116 | 46 |
| 4 | Jhallokati | 0 | 0 | 0 | 0 | 0 | 0 |
| 5 | Patuakhali | 49 | 10 | 51 | 11 | 50 | 19 |
| 6 | Pirojpur | 0 | 0 | 0 | 0 | 0 | 0 |
| 1 | Barishal | 242 | 89 | 199 | 84 | 166 | 65 |
| 7 | Bandarban | 11 | 1 | 6 | 1 | 6 | 1 |
| 8 | Brahmanbaria | 248 | 79 | 242 | 82 | 251 | 82 |
| 9 | Chandpur | 0 | 0 | 0 | 0 | 0 | 0 |
| 10 | Chittagang | 0 | 0 | 0 | 0 | 0 | 0 |
| 11 | Cumilla | 37 | 15 | 26 | 9 | 17 | 6 |
| 12 | Cox's Bazar | 0 | 0 | 0 | 0 | 0 | 0 |
| 13 | Feni | 0 | 0 | 0 | 0 | 0 | 0 |
| 14 | Khagrachhari | 0 | 0 | 0 | 0 | 0 | 0 |
| 15 | Laksmipur | 0 | 0 | 0 | 0 | 0 | 0 |
| 16 | Noakhali | 115 | 16 | 122 | 16 | 17 | 3 |
| 17 | Rangamati | 0 | 0 | 0 | 0 | 0 | 0 |
| 2 | Chittagang | 411 | 111 | 396 | 108 | 291 | 92 |
| 18 | Dhaka | 0 | 0 | 0 | 0 | 0 | 0 |
| 19 | Faridpur | 2430 | 521 | 438 | 109 | 2430 | 521 |
| 20 | Gazipur | 4 | 2 | 5 | 2 | 0 | 0 |
| 21 | Gopalganj | 1823 | 478 | 1967 | 526 | 1967 | 526 |
| 22 | Kishorganj | 0 | 0 | 0 | 0 | 0 | 0 |
| 23 | Madaripur | 533 | 134 | 416 | 89 | 366 | 640 |
| 24 | Manikganj | 23 | 8 | 17 | 7 | 15 | 6 |
| 25 | Munshiganj | 0 | 0 | 0 | 0 | 0 | 0 |
| 26 | Narayanganj | 8 | 2 | 7 | 2 | 7 | 2 |
| 27 | Narsingdi | 0 | 0 | 0 | 0 | 0 | 0 |
| 28 | Rajbari | 930 | 293 | 656 | 221 | 603 | 204 |
| 29 | Shariatpur | 144 | 54 | 75 | 27 | 70 | 25 |
| 30 | Tangail | 160 | 35 | 139 | 29 | 132 | 27 |
| 3 | Dhaka | 6055 | 1527 | 3720 | 1012 | 5590 | 1951 |
| 31 | Bagerhat | 6 | 1 | 0 | 0 | 0 | 0 |
| 32 | Chuadanga | 65 | 17 | 69 | 20 | 27 | 10 |
| 33 | Jashore | 243 | 65 | 197 | 51 | 172 | 44 |
| 34 | Jhenaidah | 277 | 78 | 157 | 421 | 142 | 38 |
| 35 | Khulna | 7 | 2 | 6 | 1 | 0 | 0 |
| 36 | Kushtia | 508 | 202 | 499 | 203 | 473 | 188 |

Contd.

| Zila/Division | | 2015-16 | | 2016-17 | | 2017-18 | |
|---------------|-------------------|--------------|---------------------|--------------|---------------------|--------------|---------------------|
| | | Area (acres) | Production (M. Ton) | Area (acres) | Production (M. Ton) | Area (acres) | Production (M. Ton) |
| 37 | Magura | 3401 | 948 | 3348 | 939 | 2912 | 822 |
| 38 | Meherpur | 0 | 0 | 0 | 0 | 0 | 0 |
| 39 | Narail | 1398 | 394 | 1063 | 261 | 881 | 234 |
| 40 | Satkhira | 31 | 5 | 29 | 7 | 0 | 0 |
| 4 | Khulna | 5936 | 1712 | 5368 | 1903 | 4607 | 1336 |
| 41 | Jamalpur | 386 | 67 | 365 | 83 | 188 | 53 |
| 42 | Mymensing | 31 | 9 | 32 | 10 | 35 | 11 |
| 43 | Netrakona | 58 | 30 | 55 | 30 | 56 | 32 |
| 44 | Sherpur | 10 | 3 | 11 | 3 | 13 | 3 |
| 5 | Mymensing | 485 | 109 | 463 | 126 | 292 | 99 |
| 45 | Bogura | 4 | 1 | 4 | 1 | 0 | 0 |
| 46 | Joypurhat | 0 | 0 | 0 | 0 | 0 | 0 |
| 47 | Naogaon | 185 | 38 | 155 | 33 | 156 | 35 |
| 48 | Natore | 38 | 7 | 45 | 10 | 38 | 9 |
| 49 | Chapai Nawabganj | 143 | 37 | 142 | 37 | 137 | 36 |
| 50 | Pabna | 381 | 114 | 373 | 113 | 347 | 103 |
| 51 | Rajshahi | 82 | 27 | 84 | 27 | 80 | 26 |
| 52 | Sirajganj | 895 | 304 | 895 | 304 | 886 | 305 |
| 6 | Rajshahi | 1728 | 528 | 1698 | 525 | 1644 | 514 |
| 53 | Dinajpur | 73 | 13 | 69 | 12 | 59 | 10 |
| 54 | Gaibandha | 88 | 26 | 87 | 25 | 88 | 27 |
| 55 | Kurigram | 500 | 187 | 575 | 187 | 505 | 190 |
| 56 | Lalmोनirhat | 0 | 0 | 0 | 0 | 6 | 1 |
| 57 | Nilphamari | 27 | 12 | 24 | 11 | 0 | 0 |
| 58 | Panchagarh | 236 | 52 | 237 | 54 | 239 | 54 |
| 59 | Rangpur | 0 | 0 | 0 | 0 | 0 | 0 |
| 60 | Thakurgaon | 366 | 79 | 359 | 80 | 363 | 81 |
| 7 | Rangpur | 1290 | 369 | 1351 | 369 | 1260 | 363 |
| 61 | Habiganj | 12 | 4 | 15 | 6 | 19 | 7 |
| 62 | Maulvibazar | 0 | 0 | 0 | 0 | 0 | 0 |
| 63 | Sunamganj | 25 | 21 | 30 | 26 | 35 | 31 |
| 64 | Sylhet | 23 | 5 | 17 | 5 | 16 | 6 |
| 8 | Sylhet | 60 | 30 | 62 | 37 | 70 | 44 |
| | BANGLADESH | 16207 | 4475 | 13257 | 4164 | 13920 | 4464 |

Table: 3.3.5 Area and Production of Castor by District 2015-16 to 2017-18.

| Zila/Division | | 2015-16 | | 2016-17 | | 2017-18 | |
|---------------|-------------------|--------------|---------------------|--------------|---------------------|--------------|---------------------|
| | | Area (acres) | Production (M. Ton) | Area (acres) | Production (M. Ton) | Area (acres) | Production (M. Ton) |
| 1 | Barguna | 0 | 0 | 0 | 0 | 0 | 0 |
| 2 | Barishal | 0 | 0 | 0 | 0 | 0 | 0 |
| 3 | Bhola | 0 | 0 | 0 | 0 | 0 | 0 |
| 4 | Jhallokati | 0 | 0 | 0 | 0 | 0 | 0 |
| 5 | Patuakhali | 0 | 0 | 0 | 0 | 0 | 0 |
| 6 | Pirojpur | 0 | 0 | 0 | 0 | 0 | 0 |
| 1 | Barishal | 0 | 0 | 0 | 0 | 0 | 0 |
| 7 | Bandarban | 0 | 0 | 0 | 0 | 0 | 0 |
| 8 | Brahmanbaria | 0 | 0 | 0 | 0 | 0 | 0 |
| 9 | Chandpur | 0 | 0 | 0 | 0 | 0 | 0 |
| 10 | Chittagang | 0 | 0 | 0 | 0 | 0 | 0 |
| 11 | Cumilla | 0 | 0 | 0 | 0 | 0 | 0 |
| 12 | Cox's Bazar | 0 | 0 | 0 | 0 | 0 | 0 |
| 13 | Feni | 0 | 0 | 0 | 0 | 0 | 0 |
| 14 | Khagrachhari | 0 | 0 | 0 | 0 | 0 | 0 |
| 15 | Laksmipur | 0 | 0 | 0 | 0 | 0 | 0 |
| 16 | Noakhali | 0 | 0 | 0 | 0 | 0 | 0 |
| 17 | Rangamati | 0 | 0 | 0 | 0 | 0 | 0 |
| 2 | Chittagang | 0 | 0 | 0 | 0 | 0 | 0 |
| 18 | Dhaka | 0 | 0 | 0 | 0 | 0 | 0 |
| 19 | Faridpur | 0 | 0 | 0 | 0 | 0 | 0 |
| 20 | Gazipur | 0 | 0 | 0 | 0 | 0 | 0 |
| 21 | Gopalganj | 0 | 0 | 0 | 0 | 0 | 0 |
| 22 | Kishorganj | 0 | 0 | 0 | 0 | 0 | 0 |
| 23 | Madaripur | 0 | 0 | 0 | 0 | 0 | 0 |
| 24 | Manikganj | 0 | 0 | 0 | 0 | 0 | 0 |
| 25 | Munshiganj | 0 | 0 | 0 | 0 | 0 | 0 |
| 26 | Narayanganj | 0 | 0 | 0 | 0 | 0 | 0 |
| 27 | Narsingdi | 0 | 0 | 0 | 0 | 0 | 0 |
| 28 | Rajbari | 0 | 0 | 0 | 0 | 0 | 0 |
| 29 | Shariatpur | 0 | 0 | 0 | 0 | 0 | 0 |
| 30 | Tangail | 0 | 0 | 0 | 0 | 0 | 0 |
| 3 | Dhaka | 0 | 0 | 0 | 0 | 0 | 0 |
| 31 | Bagerhat | 0 | 0 | 0 | 0 | 0 | 0 |
| 32 | Chuadanga | 0 | 0 | 0 | 0 | 0 | 0 |
| 33 | Jashore | 0 | 0 | 0 | 0 | 0 | 0 |
| 34 | Jhenaidah | 0 | 0 | 0 | 0 | 0 | 0 |
| 35 | Khulna | 0 | 0 | 0 | 0 | 0 | 0 |
| 36 | Kushtia | 0 | 0 | 0 | 0 | 0 | 0 |

Contd.

| Zila/Division | | 2015-16 | | 2016-17 | | 2017-18 | |
|---------------|-------------------|--------------|---------------------|--------------|---------------------|--------------|---------------------|
| | | Area (acres) | Production (M. Ton) | Area (acres) | Production (M. Ton) | Area (acres) | Production (M. Ton) |
| 37 | Magura | 0 | 0 | 0 | 0 | 0 | 0 |
| 38 | Meherpur | 0 | 0 | 0 | 0 | 0 | 0 |
| 39 | Narail | 0 | 0 | 0 | 0 | 0 | 0 |
| 40 | Satkhira | 0 | 0 | 0 | 0 | 0 | 0 |
| 4 | Khulna | 0 | 0 | 0 | 0 | 0 | 0 |
| 41 | Jamalpur | 0 | 0 | 0 | 0 | 0 | 0 |
| 42 | Mymensing | 0 | 0 | 0 | 0 | 0 | 0 |
| 43 | Netrakona | 0 | 0 | 0 | 0 | 0 | 0 |
| 44 | Sherpur | 0 | 0 | 0 | 0 | 0 | 0 |
| 5 | Mymensing | 0 | 0 | 0 | 0 | 0 | 0 |
| 45 | Bogura | 0 | 0 | 0 | 0 | 0 | 0 |
| 46 | Joypurhat | 0 | 0 | 0 | 0 | 0 | 0 |
| 47 | Naogaon | 0 | 0 | 0 | 0 | 0 | 0 |
| 48 | Natore | 0 | 0 | 0 | 0 | 0 | 0 |
| 49 | Chapai Nawabganj | 0 | 0 | 0 | 0 | 0 | 0 |
| 50 | Pabna | 0 | 0 | 0 | 0 | 0 | 0 |
| 51 | Rajshahi | 0 | 0 | 0 | 0 | 0 | 0 |
| 52 | Sirajganj | 0 | 0 | 0 | 0 | 0 | 0 |
| 6 | Rajshahi | 0 | 0 | 0 | 0 | 0 | 0 |
| 53 | Dinajpur | 0 | 0 | 0 | 0 | 0 | 0 |
| 54 | Gaibandha | 0 | 0 | 0 | 0 | 0 | 0 |
| 55 | Kurigram | 0 | 0 | 0 | 0 | 0 | 0 |
| 56 | Lalmonirhat | 0 | 0 | 0 | 0 | 0 | 0 |
| 57 | Nilphamari | 0 | 0 | 0 | 0 | 0 | 0 |
| 58 | Panchagarh | 0 | 0 | 0 | 0 | 0 | 0 |
| 59 | Rangpur | 0 | 0 | 0 | 0 | 0 | 0 |
| 60 | Thakurgaon | 0 | 0 | 0 | 0 | 0 | 0 |
| 7 | Rangpur | 0 | 0 | 0 | 0 | 0 | 0 |
| 61 | Habiganj | 0 | 0 | 0 | 0 | 0 | 0 |
| 62 | Maulvibazar | 0 | 0 | 0 | 0 | 0 | 0 |
| 63 | Sunamganj | 0 | 0 | 0 | 0 | 0 | 0 |
| 64 | Sylhet | 0 | 0 | 0 | 0 | 0 | 0 |
| 8 | Sylhet | 0 | 0 | 0 | 0 | 0 | 0 |
| | BANGLADESH | 0 | 0 | 0 | 0 | 0 | 0 |

Table: 3.3.6 Area and Production of Soyabean by District 2015-16 to 2017-18

| Zila/Division | | 2015-16 | | 2016-17 | | 2017-18 | |
|---------------|-------------------|---------------|---------------------|---------------|---------------------|---------------|---------------------|
| | | Area (acres) | Production (M. Ton) | Area (acres) | Production (M. Ton) | Area (acres) | Production (M. Ton) |
| 1 | Barguna | 0 | 0 | 0 | 0 | 0 | 0 |
| 2 | Barishal | 6300 | 4690 | 0 | 0 | 7330 | 3480 |
| 3 | Bhola | 4218 | 2620 | 4377 | 2801 | 5045 | 3137 |
| 4 | Jhallokati | 0 | 0 | 0 | 0 | 0 | 0 |
| 5 | Patuakhali | 0 | 0 | 0 | 0 | 0 | 0 |
| 6 | Pirojpur | 0 | 0 | 0 | 0 | 0 | 0 |
| 1 | Barishal | 10518 | 7310 | 4377 | 2801 | 12375 | 6617 |
| 7 | Bandarban | 0 | 0 | 0 | 0 | 0 | 0 |
| 8 | Brahmanbaria | 0 | 0 | 0 | 0 | 0 | 0 |
| 9 | Chandpur | 3791 | 3576 | 3758 | 2693 | 3682 | 960 |
| 10 | Chittagang | 0 | 0 | 0 | 0 | 0 | 0 |
| 11 | Cumilla | 0 | 0 | 0 | 0 | 0 | 0 |
| 12 | Cox's Bazar | 0 | 0 | 0 | 0 | 0 | 0 |
| 13 | Feni | 7 | 3 | 7 | 3 | 10 | 5 |
| 14 | Khagrachhari | - | - | 0 | 0 | 0 | 0 |
| 15 | Laksmipur | 78403 | 65500 | 115257 | 78470 | 99136 | 78293 |
| 16 | Noakhali | 31534 | 15768 | 31872 | 12917 | 31676 | 12817 |
| 17 | Rangamati | 0 | 0 | 0 | 0 | 0 | 0 |
| 2 | Chittagang | 113735 | 84847 | 150894 | 94083 | 134504 | 92075 |
| 18 | Dhaka | 0 | 0 | 0 | 0 | 0 | 0 |
| 19 | Faridpur | 0 | 0 | 0 | 0 | 0 | 0 |
| 20 | Gazipur | 0 | 0 | 0 | 0 | 0 | 0 |
| 21 | Gopalganj | 0 | 0 | 0 | 0 | 0 | 0 |
| 22 | Kishorganj | 0 | 0 | 0 | 0 | 0 | 0 |
| 23 | Madaripur | 0 | 0 | 0 | 0 | 0 | 0 |
| 24 | Manikganj | 0 | 0 | 0 | 0 | 0 | 0 |
| 25 | Munshiganj | 0 | 0 | 0 | 0 | 0 | 0 |
| 26 | Narayanganj | 0 | 0 | 0 | 0 | 0 | 0 |
| 27 | Narsingdi | 0 | 0 | 0 | 0 | 0 | 0 |
| 28 | Rajbari | 0 | 0 | 0 | 0 | 0 | 0 |
| 29 | Shariatpur | 0 | 0 | 0 | 0 | 0 | 0 |
| 30 | Tangail | 0 | 0 | 0 | 0 | 0 | 0 |
| 3 | Dhaka | 0 | 0 | 0 | 0 | 0 | 0 |
| 31 | Bagerhat | 0 | 0 | 0 | 0 | 0 | 0 |
| 32 | Chuadanga | 0 | 0 | 0 | 0 | 0 | 0 |
| 33 | Jashore | 0 | 0 | 0 | 0 | 0 | 0 |
| 34 | Jhenaidah | 0 | 0 | 0 | 0 | 0 | 0 |
| 35 | Khulna | 0 | 0 | 0 | 0 | 0 | 0 |
| 36 | Kushtia | 0 | 0 | 0 | 0 | 0 | 0 |

Contd.

| Zila/Division | | 2015-16 | | 2016-17 | | 2017-18 | |
|---------------|-------------------|---------------|---------------------|---------------|---------------------|---------------|---------------------|
| | | Area (acres) | Production (M. Ton) | Area (acres) | Production (M. Ton) | Area (acres) | Production (M. Ton) |
| 37 | Magura | 0 | 0 | 0 | 0 | 0 | 0 |
| 38 | Meherpur | 0 | 0 | 0 | 0 | 0 | 0 |
| 39 | Narail | 0 | 0 | 0 | 0 | 0 | 0 |
| 40 | Satkhira | 0 | 0 | 0 | 0 | 0 | 0 |
| 4 | Khulna | 0 | 0 | 0 | 0 | 0 | 0 |
| 41 | Jamalpur | 0 | 0 | 0 | 0 | 0 | 0 |
| 42 | Mymensing | 10 | 7 | 8 | 5 | 5 | 4 |
| 43 | Netrakona | 0 | 0 | 0 | 0 | 0 | 0 |
| 44 | Sherpur | 0 | 0 | 0 | 0 | 0 | 0 |
| 5 | Mymensing | 10 | 7 | 8 | 5 | 5 | 4 |
| 45 | Bogura | 0 | 0 | 0 | 0 | 0 | 0 |
| 46 | Joypurhat | 0 | 0 | 0 | 0 | 0 | 0 |
| 47 | Naogaon | 0 | 0 | 0 | 0 | 0 | 0 |
| 48 | Natore | 0 | 0 | 0 | 0 | 0 | 0 |
| 49 | Chapai Nawabganj | 0 | 0 | 0 | 0 | 0 | 0 |
| 50 | Pabna | 0 | 0 | 50 | 18 | 0 | 0 |
| 51 | Rajshahi | 0 | 0 | 0 | 0 | 0 | 0 |
| 52 | Sirajganj | 0 | 0 | 0 | 0 | 0 | 0 |
| 6 | Rajshahi | - | - | 50 | 18 | 0 | 0 |
| 53 | Dinajpur | 4 | 3 | 4 | 3 | 4 | 3 |
| 54 | Gaibandha | 0 | 0 | 0 | 0 | 0 | 0 |
| 55 | Kurigram | 0 | 0 | 0 | 0 | 0 | 0 |
| 56 | Lalmonirhat | 0 | 0 | 0 | 0 | 0 | 0 |
| 57 | Nilphamari | 22 | 14 | 18 | 11 | 0 | 0 |
| 58 | Panchagarh | 0 | 0 | 0 | 0 | 0 | 0 |
| 59 | Rangpur | 0 | 0 | 0 | 0 | 0 | 0 |
| 60 | Thakurgaon | 0 | 0 | 0 | 0 | 0 | 0 |
| 7 | Rangpur | 26 | 17 | 22 | 14 | 4 | 3 |
| 61 | Habiganj | 0 | 0 | 0 | 0 | 0 | 0 |
| 62 | Maulvibazar | 0 | 0 | 0 | 0 | 0 | 0 |
| 63 | Sunamganj | 0 | 0 | 0 | 0 | 0 | 0 |
| 64 | Sylhet | 0 | 0 | 0 | 0 | 0 | 0 |
| 8 | Sylhet | 0 | 0 | 0 | 0 | 0 | 0 |
| | BANGLADESH | 124289 | 92181 | 155351 | 96921 | 146888 | 98699 |

Table: 3.3.7 Area and Production of Coconut by District 2015-16 to 2017-18

| Zila/Division | | Area Under Garden (Acres) | | | Production of Inside Garden | | | Production of Outside Garden | | | Total Production of Inside & Outside Garden (M.Tons) | | |
|---------------|-------------------|---------------------------|-------------|-------------|-----------------------------|-------------|-------------|------------------------------|--------------|---------------|--|--------------|---------------|
| | | 2015-16 | 2016-17 | 2017-18 | 2015-16 | 2016-17 | 2017-18 | 2015-16 | 2016-17 | 2017-18 | 2015-16 | 2016-17 | 2017-18 |
| 1 | Barguna | 0 | 0 | 0 | 0 | 0 | 0 | 7442 | 9636 | 85671 | 7442 | 9636 | 85671 |
| 2 | Barishal | 195 | 231 | 200 | 713 | 599 | 600 | 13341 | 11461 | 11377 | 14054 | 12060 | 11977 |
| 3 | Bhola | 40 | 40 | 41 | 146 | 136 | 153 | 20248 | 18632 | 21402 | 20394 | 18768 | 21555 |
| 4 | Jhallokati | 0 | 0 | 0 | 0 | 0 | 0 | 6264 | 6320 | 5981 | 6264 | 6320 | 5981 |
| 5 | Patuakhali | 0 | 0 | 0 | 0 | 0 | 0 | 7592 | 14318 | 11953 | 7592 | 14318 | 11953 |
| 6 | Pirojpur | 114 | 228 | 228 | 893 | 2318 | 2320 | 17864 | 21096 | 20922 | 18757 | 23414 | 23242 |
| 1 | Barishal | 349 | 499 | 469 | 1752 | 3053 | 3073 | 72751 | 81463 | 157306 | 74503 | 84516 | 160379 |
| 7 | Bandarban | 82 | 75 | 75 | 398 | 462 | 462 | 656 | 622 | 622 | 1054 | 1084 | 1084 |
| 8 | Brahmanbaria | 0 | 0 | 0 | 0 | 0 | 0 | 5055 | 5604 | 6102 | 5055 | 5604 | 6102 |
| 9 | Chandpur | 0 | 0 | 0 | 0 | 0 | 0 | 8293 | 8297 | 9822 | 8293 | 8297 | 9822 |
| 10 | Chittagang | 199 | 199 | 200 | 670 | 836 | 838 | 4666 | 6019 | 6022 | 5336 | 6855 | 6860 |
| 11 | Cumilla | 18 | 0 | 0 | 435 | 0 | 0 | 9751 | 10362 | 7427 | 10186 | 10362 | 7427 |
| 12 | Cox's Bazar | 661 | 698 | 698 | 2814 | 3259 | 3259 | 7461 | 7359 | 7359 | 10275 | 10618 | 10618 |
| 13 | Feni | 10 | 10 | 445 | 53 | 50 | 97 | 2648 | 2476 | 2196 | 2701 | 2526 | 2293 |
| 14 | Khagrachhari | 17 | 17 | 17 | 30 | 28 | 32 | 742 | 722 | 827 | 772 | 750 | 859 |
| 15 | Laksmipur | 652 | 0 | 0 | 1738 | 0 | 0 | 11299 | 13060 | 13036 | 13037 | 13060 | 13036 |
| 16 | Noakhali | 0 | 0 | 945 | 0 | 0 | 1491 | 8922 | 23443 | 16021 | 8922 | 23443 | 17512 |
| 17 | Rangamati | 245 | 245 | 0 | 2078 | 2049 | 2066 | 2205 | 2251 | 2105 | 4283 | 4300 | 4171 |
| 2 | Chittagang | 1884 | 1244 | 2380 | 8216 | 6684 | 8245 | 61698 | 80215 | 71539 | 69914 | 86899 | 79784 |
| 18 | Dhaka | 29 | 29 | 184 | 221 | 221 | 0 | 2629 | 2671 | 2670 | 2850 | 2892 | 2670 |
| 19 | Faridpur | 33 | 37 | 37 | 220 | 216 | 220 | 4420 | 4324 | 4420 | 4640 | 4540 | 4640 |
| 20 | Gazipur | 18 | 18 | 19 | 169 | 172 | 174 | 2793 | 2821 | 2827 | 2962 | 2993 | 3001 |
| 21 | Gopalganj | 19 | 19 | 600 | 214 | 214 | 3235 | 2855 | 2855 | 7285 | 3069 | 3069 | 10520 |
| 22 | Kishorganj | 25 | 25 | 63 | 242 | 280 | 270 | 4769 | 5309 | 4740 | 5011 | 5589 | 5010 |
| 23 | Madaripur | 0 | 0 | 0 | 0 | 0 | 0 | 6322 | 6334 | 6334 | 6322 | 6334 | 6334 |
| 24 | Manikganj | 5 | 5 | 5 | 72 | 80 | 80 | 4967 | 5563 | 5568 | 5039 | 5643 | 5648 |
| 25 | Munshiganj | 0 | 0 | 0 | 0 | 0 | 0 | 791 | 1265 | 1274 | 791 | 1265 | 1274 |
| 26 | Narayanganj | 6 | 6 | 26 | 38 | 37 | 0 | 1332 | 1231 | 1555 | 1370 | 1268 | 1555 |
| 27 | Narsingdi | 0 | 0 | 67 | 0 | 0 | 0 | 1918 | 2487 | 1873 | 1918 | 2487 | 1873 |
| 28 | Rajbari | 81 | 169 | 124 | 3172 | 4532 | 4811 | 3038 | 4216 | 4587 | 6210 | 8748 | 9398 |
| 29 | Shariatpur | 0 | 0 | 0 | 0 | 0 | 0 | 7694 | 7005 | 6425 | 7694 | 7005 | 6425 |
| 30 | Tangail | 14 | 14 | 14 | 103 | 117 | 105 | 3862 | 4337 | 3480 | 3965 | 4454 | 3585 |
| 3 | Dhaka | 230 | 322 | 1139 | 4451 | 5869 | 8895 | 47390 | 50418 | 53038 | 51841 | 56287 | 61933 |
| 31 | Bagerhat | 335 | 5343 | 287 | 5503 | 5324 | 5629 | 16603 | 16067 | 17428 | 22106 | 21391 | 23057 |
| 32 | Chuadanga | 781 | 112 | 109 | 381 | 538 | 800 | 917 | 898 | 1321 | 1298 | 1436 | 2121 |
| 33 | Jashore | 420 | 509 | 2569 | 3920 | 3752 | 3879 | 8899 | 8313 | 8540 | 12819 | 12065 | 12419 |
| 34 | Jhenaidah | 70 | 64 | 67 | 444 | 331 | 354 | 12977 | 11261 | 23 | 13421 | 11592 | 377 |
| 35 | Khulna | 684 | 655 | 655 | 1150 | 1063 | 1063 | 7075 | 7629 | 7637 | 8225 | 8692 | 8700 |
| 36 | Kushtia | 62 | 62 | 648 | 616 | 508 | 708 | 12786 | 13955 | 13550 | 13402 | 14463 | 14258 |

Contd.

| Zila/Division | | Area Under Garden (Acres) | | | Production of Inside Garden | | | Production of Outside Garden | | | Total Production of Inside & Outside Garden (M.Tons) | | |
|-------------------|------------------|---------------------------|-------------|--------------|-----------------------------|--------------|--------------|------------------------------|---------------|---------------|---|---------------|---------------|
| | | 2015-16 | 2016-17 | 2017-18 | 2015-16 | 2016-17 | 2017-18 | 2015-16 | 2016-17 | 2017-18 | 2015-16 | 2016-17 | 2017-18 |
| 37 | Magura | 126 | 83 | 101 | 834 | 648 | 652 | 2639 | 2367 | 2230 | 3473 | 3015 | 2882 |
| 38 | Meherpur | 10 | 10 | 71 | 33 | 27 | 0 | 578 | 620 | 711 | 611 | 647 | 711 |
| 39 | Narail | 31 | 31 | 30 | 380 | 395 | 394 | 6512 | 6773 | 6408 | 6892 | 7168 | 6802 |
| 40 | Satkhira | 299 | 168 | 182 | 959 | 624 | 747 | 4243 | 4204 | 4132 | 5202 | 4828 | 4879 |
| 4 | Khulna | 2818 | 7037 | 4719 | 14220 | 13210 | 14226 | 73229 | 72087 | 61980 | 87449 | 85297 | 76206 |
| 41 | Jamalpur | 0 | 0 | 0 | 0 | 0 | 0 | 3707 | 3782 | 5363 | 3707 | 3782 | 5363 |
| 42 | Mymensing | 93 | 56 | 57 | 341 | 367 | 358 | 16310 | 17989 | 18438 | 16651 | 18356 | 18796 |
| 43 | Netrakona | 0 | 0 | 0 | 0 | 0 | 0 | 5614 | 5746 | 0 | 5614 | 5746 | 0 |
| 44 | Sherpur | 0 | 0 | 0 | 0 | 0 | 0 | 995 | 1015 | 0 | 995 | 1015 | 0 |
| 5 | Mymensing | 93 | 56 | 57 | 341 | 367 | 358 | 26626 | 28532 | 23801 | 26967 | 28899 | 24159 |
| 45 | Bogura | 4 | 4 | 4 | 103 | 100 | 109 | 8436 | 8847 | 9347 | 8539 | 8947 | 9456 |
| 46 | Joypurhat | 17 | 18 | 17 | 125 | 124 | 131 | 549 | 540 | 562 | 674 | 664 | 693 |
| 47 | Naogaon | 5 | 5 | 68 | 20 | 23 | 0 | 1157 | 877 | 988 | 1177 | 900 | 988 |
| 48 | Natore | 0 | 0 | 0 | 0 | 0 | 0 | 9714 | 10248 | 10584 | 9714 | 10248 | 10584 |
| 49 | Chapai Nawabganj | 7 | 7 | 88 | 30 | 30 | 27 | 323 | 325 | 392 | 353 | 355 | 419 |
| 50 | Pabna | 53 | 54 | 0 | 275 | 313 | 303 | 6613 | 7443 | 7107 | 6888 | 7756 | 7410 |
| 51 | Rajshahi | 154 | 147 | 80 | 793 | 783 | 593 | 7296 | 7548 | 6766 | 8089 | 8331 | 7359 |
| 52 | Sirajganj | 0 | 0 | 0 | 0 | 0 | 0 | 3031 | 3967 | 3123 | 3031 | 3967 | 3123 |
| 6 | Rajshahi | 240 | 235 | 257 | 1346 | 1373 | 1163 | 37119 | 39795 | 38869 | 38465 | 41168 | 40032 |
| 53 | Dinajpur | 0 | 0 | 103 | 0 | 0 | 0 | 3224 | 3359 | 2982 | 3224 | 3359 | 2982 |
| 54 | Gaibandha | 0 | 0 | 393 | 0 | 0 | 0 | 1577 | 1750 | 1721 | 1577 | 1750 | 1721 |
| 55 | Kurigram | 0 | 0 | 54 | 0 | 0 | 0 | 670 | 687 | 733 | 670 | 687 | 733 |
| 56 | Lalmonirhat | 0 | 0 | 25 | 0 | 0 | 0 | 1003 | 1003 | 808 | 1003 | 1003 | 808 |
| 57 | Nilphamari | 0 | 0 | 68 | 0 | 0 | 1 | 2802 | 2083 | 2144 | 2802 | 2083 | 2145 |
| 58 | Panchagarh | 0 | 0 | 86 | 0 | 0 | 95 | 1646 | 1657 | 1555 | 1646 | 1657 | 1650 |
| 59 | Rangpur | 0 | 0 | 63 | 0 | 0 | 57 | 1633 | 1738 | 1606 | 1633 | 1738 | 1663 |
| 60 | Thakurgaon | 1 | 0 | 374 | 0 | 0 | 0 | 704 | 685 | 745 | 704 | 685 | 745 |
| 7 | Rangpur | 1 | 0 | 1166 | 0 | 0 | 153 | 13259 | 12962 | 12294 | 13259 | 12962 | 12447 |
| 61 | Habiganj | 0 | 0 | 0 | 0 | 0 | 0 | 3214 | 3689 | 3923 | 3214 | 3689 | 3923 |
| 62 | Maulvibazar | 225 | 171 | 150 | 793 | 0 | 428 | 3139 | 4118 | 3106 | 3932 | 4118 | 3534 |
| 63 | Sunamganj | 4 | 0 | 0 | 22 | 0 | 0 | 2855 | 2845 | 2848 | 2877 | 2845 | 2848 |
| 64 | Sylhet | 34 | 38 | 28 | 97 | 0 | 71 | 1751 | 1955 | 1659 | 1848 | 1955 | 1730 |
| 8 | Sylhet | 263 | 209 | 178 | 912 | 0 | 499 | 10959 | 12607 | 11536 | 11871 | 12607 | 12035 |
| BANGLADESH | | 5878 | 9602 | 10365 | 31238 | 30556 | 36612 | 343031 | 378079 | 430363 | 374269 | 408635 | 466975 |

3.3.8 Area and Production of Other Oil Seeds by District 2015-16 to 2017-18

| Zila/Division | | 2015-16 | | 2016-17 | | 2017-18 | |
|---------------|-------------------|--------------|---------------------|--------------|---------------------|--------------|---------------------|
| | | Area (acres) | Production (M. Ton) | Area (acres) | Production (M. Ton) | Area (acres) | Production (M. Ton) |
| 1 | Barguna | 1842 | 570 | 1595 | 693 | 2261 | 1543 |
| 2 | Barishal | 15 | 6 | 0 | 0 | 8 | 5 |
| 3 | Bhola | 26 | 20 | 22 | 18 | 10 | 7 |
| 4 | Jhallokati | 89 | 79 | 92 | 75 | 96 | 85 |
| 5 | Patuakhali | 218 | 120 | 206 | 122 | 48 | 28 |
| 6 | Pirojpur | 243 | 183 | 248 | 190 | 242 | 193 |
| 1 | Barishal | 2433 | 978 | 2163 | 1098 | 2665 | 1861 |
| 7 | Bandarban | 0 | 0 | 0 | 0 | 0 | 0 |
| 8 | Brahmanbaria | 0 | 0 | 0 | 0 | 0 | 0 |
| 9 | Chandpur | 0 | 0 | 0 | 0 | 0 | 0 |
| 10 | Chittagang | 0 | 0 | 0 | 0 | 0 | 0 |
| 11 | Cumilla | 0 | 0 | 0 | 0 | 0 | 0 |
| 12 | Cox's Bazar | 0 | 0 | 0 | 0 | 0 | 0 |
| 13 | Feni | 0 | 0 | 0 | 0 | 0 | 0 |
| 14 | Khagrachhari | 0 | 0 | 0 | 0 | 0 | 0 |
| 15 | Laksmipur | 0 | 0 | 0 | 0 | 0 | 0 |
| 16 | Noakhali | 0 | 0 | 0 | 0 | 0 | 0 |
| 17 | Rangamati | 0 | 0 | 0 | 0 | 0 | 0 |
| 2 | Chittagang | 0 | 0 | 0 | 0 | 0 | 0 |
| 18 | Dhaka | 0 | 0 | 0 | 0 | 0 | 0 |
| 19 | Faridpur | 18 | 6 | 13 | 6 | 18 | 6 |
| 20 | Gazipur | 0 | 0 | 0 | 0 | 0 | 0 |
| 21 | Gopalganj | 143 | 288 | 63 | 64 | 63 | 64 |
| 22 | Kishorganj | 0 | 0 | 0 | 0 | 0 | 0 |
| 23 | Madaripur | 575 | 131 | 395 | 91 | 439 | 86 |
| 24 | Manikganj | 0 | 0 | 0 | 0 | 0 | 0 |
| 25 | Munshiganj | 0 | 0 | 0 | 0 | 0 | 0 |
| 26 | Narayanganj | 0 | 0 | 0 | 0 | 0 | 0 |
| 27 | Narsingdi | 0 | 0 | 0 | 0 | 0 | 0 |
| 28 | Rajbari | 1 | 1 | 0 | 0 | 0 | 0 |
| 29 | Shariatpur | 0 | 0 | 0 | 0 | 0 | 0 |
| 30 | Tangail | 54 | 14 | 54 | 14 | 55 | 15 |
| 3 | Dhaka | 791 | 440 | 525 | 175 | 575 | 171 |
| 31 | Bagerhat | 350 | 385 | 394 | 435 | 381 | 422 |
| 32 | Chuadanga | 6 | 3 | 6 | 3 | 0 | 0 |
| 33 | Jashore | 0 | 0 | 0 | 0 | 0 | 0 |
| 34 | Jhenaidah | 0 | 0 | 0 | 0 | 0 | 0 |
| 35 | Khulna | 20 | 6 | 25 | 7 | 0 | 0 |
| 36 | Kushtia | 175 | 102 | 162 | 92 | 0 | 0 |

Contd.

| Zila/Division | | 2015-16 | | 2016-17 | | 2017-18 | |
|-------------------|------------------|--------------|---------------------|--------------|---------------------|--------------|---------------------|
| | | Area (acres) | Production (M. Ton) | Area (acres) | Production (M. Ton) | Area (acres) | Production (M. Ton) |
| 37 | Magura | 0 | 0 | 0 | 0 | 0 | 0 |
| 38 | Meherpur | 0 | 0 | 0 | 0 | 0 | 0 |
| 39 | Narail | 0 | 0 | 0 | 0 | 0 | 0 |
| 40 | Satkhira | 71 | 33 | 51 | 26 | 36 | 16 |
| 4 | Khulna | 622 | 529 | 638 | 563 | 417 | 438 |
| 41 | Jamalpur | 35 | 17 | 34 | 47 | 37 | 51 |
| 42 | Mymensing | 15 | 4 | 16 | 4 | 19 | 7 |
| 43 | Netrakona | 0 | 0 | 0 | 0 | 0 | 0 |
| 44 | Sherpur | 18 | 50 | 0 | 0 | 0 | 0 |
| 5 | Mymensing | 68 | 71 | 50 | 51 | 56 | 58 |
| 45 | Bogura | 0 | 0 | 0 | 0 | 0 | 0 |
| 46 | Joypurhat | 0 | 0 | 0 | 0 | 0 | 0 |
| 47 | Naogaon | 0 | 0 | 0 | 0 | 0 | 0 |
| 48 | Natore | 15 | 3 | 19 | 4 | 18 | 3 |
| 49 | Chapai Nawabganj | 70 | 205 | 0 | 0 | 0 | 0 |
| 50 | Pabna | 0 | 0 | 0 | 0 | 0 | 0 |
| 51 | Rajshahi | 0 | 0 | 0 | 0 | 0 | 0 |
| 52 | Sirajganj | 0 | 0 | 0 | 0 | 0 | 0 |
| 6 | Rajshahi | 85 | 208 | 19 | 4 | 18 | 3 |
| 53 | Dinajpur | 0 | 0 | 0 | 0 | 0 | 0 |
| 54 | Gaibandha | 0 | 0 | 15 | 5 | 0 | 0 |
| 55 | Kurigram | 10 | 3 | 0 | 0 | 0 | 0 |
| 56 | Lalmonirhat | 0 | 0 | 0 | 0 | 0 | 0 |
| 57 | Nilphamari | 0 | 0 | 0 | 0 | 0 | 0 |
| 58 | Panchagarh | 0 | 0 | 0 | 0 | 0 | 0 |
| 59 | Rangpur | 0 | 0 | 0 | 0 | 0 | 0 |
| 60 | Thakurgaon | 0 | 0 | 0 | 0 | 0 | 0 |
| 7 | Rangpur | 10 | 3 | 15 | 5 | 0 | 0 |
| 61 | Habiganj | 0 | 0 | 15 | 17 | 0 | 0 |
| 62 | Maulvibazar | 0 | 0 | 0 | 0 | 0 | 0 |
| 63 | Sunamganj | 0 | 0 | 0 | 0 | 0 | 0 |
| 64 | Sylhet | 0 | 0 | 0 | 0 | 0 | 0 |
| 8 | Sylhet | 0 | 0 | 15 | 17 | 0 | 0 |
| BANGLADESH | | 4009 | 2229 | 3425 | 1913 | 3731 | 2531 |

3.4 Spices and Condiments

Estimate of Spices and Condiments

National estimate of acreages and production of different Spices and Condiments

District, 2015-16 to 2017-18

Table: 3.4 Area and Production of Spices and Condiments by District, 2015-16 to 2017-18

(Area in acres and production in metric tons)

| Name of Crops | 2015-16 | | 2016-17 | | 2017-18 | |
|---|--------------|-----------------|--------------|-----------------|--------------|-----------------|
| | Area (acres) | Production (MT) | Area (acres) | Production (MT) | Area (acres) | Production (MT) |
| Chili (Kharif) | 3173 | 31204 | 43637 | 31108 | 45726 | 35941 |
| Chili (Rabi) | 208699 | 99056 | 211824 | 105764 | 204022 | 105236 |
| Onion | 438406 | 1735334 | 458969 | 1866502 | 441105 | 1337714 |
| Garlic | 150117 | 381851 | 163733 | 425401 | 176464 | 461970 |
| Turmeric | 62014 | 139877 | 62746 | 153542 | 63549 | 149985 |
| Ginger | 23400 | 77290 | 22998 | 77478 | 23745 | 79438 |
| Coriander seed | 44704 | 17642 | 43886 | 16779 | 42475 | 16680 |
| Other Spices and Condiments (Perennial) | 129 | 1550 | 156 | 1590 | 333 | 2180 |
| Other Spices and Condiments (Temporary) | 7157 | 4044 | 10329 | 6606 | 9287 | 6414 |
| Total- | 977799 | 2487848 | 1018278 | 2674470 | 1006706 | 2195558 |

Table: 3.4.1 Area and Production of Kharif Chili by District 2015-16 to 2017-18

| Zila/Division | | 2015-16 | | 2016-17 | | 2017-18 | |
|---------------|-------------------|--------------|---------------------|--------------|---------------------|--------------|---------------------|
| | | Area (acres) | Production (M. Ton) | Area (acres) | Production (M. Ton) | Area (acres) | Production (M. Ton) |
| 1 | Barguna | 0 | 0 | 0 | 0 | 0 | 0 |
| 2 | Barishal | 2 | 0.26 | 2 | 1 | 0 | 0 |
| 3 | Bhola | 0 | 0 | 0 | 0 | 0 | 0 |
| 4 | Jhallokati | 0 | 0 | 0 | 0 | 0 | 0 |
| 5 | Patuakhali | 0 | 0 | 0 | 0 | 0 | 0 |
| 6 | Pirojpur | 2 | 1 | 5 | 3 | 0 | 0 |
| 1 | Barishal | 4 | 1.26 | 7 | 4 | 0 | 0 |
| 7 | Bandarban | 212 | 313 | 504 | 312 | 497 | 308 |
| 8 | Brahmanbaria | 111 | 42 | 120 | 48 | 155 | 68 |
| 9 | Chandpur | 0 | 0 | 0 | 0 | 0 | 0 |
| 10 | Chittagang | 115 | 40 | 115 | 41 | 112 | 40 |
| 11 | Cumilla | 142 | 92 | 155 | 98 | 132 | 101 |
| 12 | Cox's Bazar | 29 | 43 | 29 | 43 | 30 | 44 |
| 13 | Feni | 7 | 2 | 6 | 2 | 7 | 3 |
| 14 | Khagrachhari | 403 | 128 | 421 | 137 | 444 | 155 |
| 15 | Laksmipur | 0 | 0 | 0 | 0 | 0 | 0 |
| 16 | Noakhali | 0 | 0 | 0 | 0 | 0 | 0 |
| 17 | Rangamati | 960 | 412 | 969 | 421 | 980 | 418 |
| 2 | Chittagang | 1979 | 1072 | 2319 | 1102 | 2357 | 1137 |
| 18 | Dhaka | 391 | 432 | 403 | 454 | 557 | 937 |
| 19 | Faridpur | 4085 | 4940 | 4071 | 4915 | 5673 | 5978 |
| 20 | Gazipur | 234 | 89 | 228 | 87 | 227 | 88 |
| 21 | Gopalganj | 196 | 240 | 204 | 246 | 202 | 224 |
| 22 | Kishorganj | 327 | 160 | 231 | 118 | 191 | 129 |
| 23 | Madaripur | 516 | 159 | 522 | 160 | 536 | 176 |
| 24 | Manikganj | 609 | 217 | 607 | 217 | 557 | 220 |
| 25 | Munshiganj | 245 | 100 | 255 | 105 | 263 | 108 |
| 26 | Narayanganj | 168 | 61 | 163 | 55 | 160 | 57 |
| 27 | Narsingdi | 216 | 117 | 210 | 116 | 202 | 118 |
| 28 | Rajbari | 2666 | 1881 | 2767 | 1976 | 2513 | 2829 |
| 29 | Shariatpur | 151 | 39 | 84 | 41 | 159 | 62 |
| 30 | Tangail | 599 | 90 | 612 | 194 | 599 | 194 |
| 3 | Dhaka | 10403 | 8525 | 10357 | 8684 | 11839 | 11120 |
| 31 | Bagerhat | 275 | 127 | 263 | 96 | 255 | 98 |
| 32 | Chuadanga | 1989 | 1761 | 2000 | 3528 | 1953 | 3280 |
| 33 | Jashore | 1077 | 491 | 1079 | 506 | 1067 | 613 |
| 34 | Jhenaidah | 2022 | 917 | 1607 | 744 | 1484 | 1129 |
| 35 | Khulna | 319 | 446 | 294 | 411 | 301 | 428 |
| 36 | Kushtia | 1307 | 824 | 1297 | 855 | 1323 | 1620 |

Contd.

| Zila/Division | | 2015-16 | | 2016-17 | | 2017-18 | |
|-------------------|------------------|--------------|---------------------|--------------|---------------------|--------------|---------------------|
| | | Area (acres) | Production (M. Ton) | Area (acres) | Production (M. Ton) | Area (acres) | Production (M. Ton) |
| 37 | Magura | 410 | 163 | 410 | 187 | 387 | 183 |
| 38 | Meherpur | 1825 | 730 | 1812 | 779 | 1808 | 812 |
| 39 | Narail | 461 | 1007 | 446 | 966 | 495 | 832 |
| 40 | Satkhira | 566 | 717 | 557 | 712 | 546 | 697 |
| 4 | Khulna | 10251 | 7183 | 9765 | 8784 | 9619 | 9692 |
| 41 | Jamalpur | 660 | 174 | 638 | 172 | 679 | 186 |
| 42 | Mymensing | 723 | 664 | 842 | 695 | 844 | 698 |
| 43 | Netrakona | 57 | 32 | 252 | 191 | 257 | 135 |
| 44 | Sherpur | 327 | 123 | 347 | 133 | 350 | 135 |
| 5 | Mymensing | 1767 | 993 | 2079 | 1191 | 2130 | 1154 |
| 45 | Bogura | 417 | 184 | 513 | 237 | 546 | 673 |
| 46 | Joypurhat | 234 | 94 | 231 | 106 | 217 | 251 |
| 47 | Naogaon | 1109 | 707 | 1281 | 857 | 1325 | 899 |
| 48 | Natore | 533 | 246 | 515 | 244 | 546 | 265 |
| 49 | Chapai Nawabganj | 188 | 45 | 188 | 240 | 167 | 41 |
| 50 | Pabna | 7475 | 4550 | 7612 | 4734 | 7598 | 4623 |
| 51 | Rajshahi | 1386 | 1882 | 1252 | 45 | 2062 | 1486 |
| 52 | Sirajganj | 139 | 110 | 150 | 124 | 151 | 104 |
| 6 | Rajshahi | 11481 | 7818 | 11742 | 6587 | 12612 | 8342 |
| 53 | Dinajpur | 1199 | 1055 | 1199 | 999 | 1149 | 956 |
| 54 | Gaibandha | 508 | 687 | 498 | 246 | 552 | 371 |
| 55 | Kurigram | 222 | 211 | 197 | 197 | 213 | 161 |
| 56 | Lalmonirhat | 193 | 249 | 214 | 118 | 249 | 211 |
| 57 | Nilphamari | 1202 | 1082 | 1188 | 729 | 890 | 547 |
| 58 | Panchagarh | 1680 | 1104 | 1655 | 1098 | 1667 | 1115 |
| 59 | Rangpur | 893 | 405 | 979 | 457 | 1049 | 534 |
| 60 | Thakurgaon | 1042 | 599 | 1059 | 614 | 1074 | 360 |
| 7 | Rangpur | 6939 | 5392 | 6989 | 4458 | 6843 | 4255 |
| 61 | Habiganj | 244 | 174 | 259 | 244 | 211 | 185 |
| 62 | Maulvibazar | 105 | 46 | 107 | 46 | 100 | 47 |
| 63 | Sunamganj | 0 | 0 | 0 | 0 | 0 | 0 |
| 64 | Sylhet | 0 | 0 | 13 | 8 | 15 | 9 |
| 8 | Sylhet | 349 | 220 | 379 | 298 | 326 | 241 |
| BANGLADESH | | 43173 | 31204.26 | 43637 | 31108 | 45726 | 35941 |

Table: 3.4.2 Area and Production of Rabi Chili by District 2015-16 to 2017-18

| Zila/Division | | 2015-16 | | 2016-17 | | 2017-18 | |
|---------------|-------------------|--------------|---------------------|--------------|---------------------|--------------|---------------------|
| | | Area (acres) | Production (M. Ton) | Area (acres) | Production (M. Ton) | Area (acres) | Production (M. Ton) |
| 1 | Barguna | 988 | 303 | 920 | 254 | 934 | 334 |
| 2 | Barishal | 2861 | 976 | 2855 | 971 | 2911 | 993 |
| 3 | Bhola | 35455 | 14401 | 37585 | 15695 | 33453 | 13899 |
| 4 | Jhallokati | 1307 | 332 | 1319 | 401 | 1289 | 481 |
| 5 | Patuakhali | 2934 | 887 | 2841 | 657 | 2659 | 801 |
| 6 | Pirojpur | 1011 | 345 | 1025 | 370 | 1019 | 412 |
| 1 | Barishal | 44556 | 17244 | 46545 | 18348 | 42265 | 16920 |
| 7 | Bandarban | 340 | 380 | 337 | 356 | 332 | 331 |
| 8 | Brahmanbaria | 3043 | 2040 | 3078 | 2072 | 2796 | 1716 |
| 9 | Chandpur | 5619 | 2334 | 5779 | 2645 | 6000 | 2800 |
| 10 | Chittagang | 7209 | 2700 | 7212 | 2706 | 7201 | 2724 |
| 11 | Cumilla | 8162 | 588 | 8335 | 4877 | 8112 | 4707 |
| 12 | Cox's Bazar | 1898 | 1176 | 1920 | 1210 | 1898 | 1176 |
| 13 | Feni | 1176 | 319 | 762 | 214 | 769 | 221 |
| 14 | Khagrachhari | 756 | 254 | 771 | 252 | 778 | 262 |
| 15 | Laksmipur | 4877 | 1807 | 4537 | 1641 | 4206 | 1467 |
| 16 | Noakhali | 10418 | 2861 | 11226 | 3126 | 9615 | 3297 |
| 17 | Rangamati | 1204 | 715 | 1200 | 718 | 1197 | 693 |
| 2 | Chittagang | 44702 | 15174 | 45157 | 19817 | 42904 | 19394 |
| 18 | Dhaka | 1346 | 528 | 1352 | 533 | 1388 | 579 |
| 19 | Faridpur | 2800 | 2660 | 2785 | 2627 | 2532 | 2407 |
| 20 | Gazipur | 1378 | 541 | 1370 | 543 | 1376 | 544 |
| 21 | Gopalganj | 742 | 716 | 696 | 651 | 649 | 543 |
| 22 | Kishorganj | 3514 | 2374 | 3442 | 2391 | 3080 | 2310 |
| 23 | Madaripur | 1060 | 330 | 1083 | 334 | 1092 | 553 |
| 24 | Manikganj | 7023 | 3224 | 6825 | 3394 | 6717 | 3368 |
| 25 | Munshiganj | 1048 | 618 | 1095 | 643 | 869 | 555 |
| 26 | Narayanganj | 571 | 244 | 563 | 240 | 545 | 222 |
| 27 | Narsingdi | 1962 | 753 | 1932 | 742 | 1933 | 904 |
| 28 | Rajbari | 1383 | 1375 | 1405 | 1498 | 1270 | 1703 |
| 29 | Shariatpur | 11395 | 6400 | 10682 | 6079 | 10800 | 6100 |
| 30 | Tangail | 3017 | 1013 | 3033 | 1014 | 3012 | 1001 |
| 3 | Dhaka | 37239 | 20776 | 36263 | 20689 | 35263 | 20789 |
| 31 | Bagerhat | 856 | 340 | 886 | 367 | 900 | 400 |
| 32 | Chuadanga | 1041 | 1097 | 995 | 1090 | 1013 | 1150 |
| 33 | Jashore | 2432 | 1015 | 2447 | 1044 | 2442 | 1052 |
| 34 | Jhenaidah | 2165 | 879 | 1702 | 729 | 1730 | 995 |
| 35 | Khulna | 390 | 600 | 395 | 618 | 407 | 653 |
| 36 | Kushtia | 613 | 707 | 637 | 555 | 658 | 743 |

Contd.

| Zila/Division | | 2015-16 | | 2016-17 | | 2017-18 | |
|---------------|-------------------|---------------|---------------------|---------------|---------------------|---------------|---------------------|
| | | Area (acres) | Production (M. Ton) | Area (acres) | Production (M. Ton) | Area (acres) | Production (M. Ton) |
| 37 | Magura | 508 | 548 | 517 | 596 | 532 | 561 |
| 38 | Meherpur | 498 | 401 | 496 | 400 | 502 | 407 |
| 39 | Narail | 478 | 1153 | 501 | 1167 | 452 | 1145 |
| 40 | Satkhira | 719 | 245 | 687 | 822 | 692 | 796 |
| 4 | Khulna | 9700 | 6985 | 9263 | 7388 | 9328 | 7902 |
| 41 | Jamalpur | 16320 | 6000 | 16431 | 6165 | 16098 | 6533 |
| 42 | Mymensing | 3542 | 2588 | 3525 | 1947 | 3505 | 2447 |
| 43 | Netrakona | 1030 | 607 | 935 | 551 | 1032 | 632 |
| 44 | Sherpur | 2711 | 1102 | 2840 | 1159 | 2908 | 1189 |
| 5 | Mymensing | 23603 | 10297 | 23731 | 9822 | 23543 | 10801 |
| 45 | Bogura | 9079 | 5277 | 10075 | 6108 | 10152 | 6153 |
| 46 | Joypurhat | 520 | 223 | 516 | 234 | 522 | 235 |
| 47 | Naogaon | 1122 | 734 | 1359 | 901 | 1434 | 1080 |
| 48 | Natore | 888 | 394 | 895 | 403 | 900 | 400 |
| 49 | Chapai Nawabganj | 293 | 342 | 243 | 258 | 260 | 274 |
| 50 | Pabna | 1329 | 838 | 1375 | 897 | 1381 | 880 |
| 51 | Rajshahi | 1950 | 1287 | 1664 | 855 | 1591 | 1012 |
| 52 | Sirajganj | 6329 | 3489 | 5166 | 2836 | 4586 | 2522 |
| 6 | Rajshahi | 21510 | 12584 | 21293 | 12492 | 20826 | 12556 |
| 53 | Dinajpur | 2591 | 1123 | 2617 | 1212 | 2718 | 1250 |
| 54 | Gaibandha | 848 | 396 | 1102 | 629 | 1320 | 800 |
| 55 | Kurigram | 1778 | 1188 | 1770 | 1159 | 1396 | 893 |
| 56 | Lalmonirhat | 540 | 569 | 1642 | 770 | 578 | 300 |
| 57 | Nilphamari | 3754 | 2815 | 3837 | 2870 | 4230 | 3299 |
| 58 | Panchagarh | 13090 | 7439 | 13203 | 7586 | 13102 | 6608 |
| 59 | Rangpur | 1780 | 1029 | 2449 | 1331 | 3534 | 1804 |
| 60 | Thakurgaon | 802 | 211 | 817 | 214 | 831 | 495 |
| 7 | Rangpur | 25183 | 14770 | 27437 | 15771 | 27709 | 15449 |
| 61 | Habiganj | 429 | 246 | 518 | 511 | 530 | 481 |
| 62 | Maulvibazar | 310 | 129 | 320 | 142 | 341 | 134 |
| 63 | Sunamganj | 820 | 513 | 688 | 463 | 700 | 477 |
| 64 | Sylhet | 647 | 338 | 609 | 321 | 613 | 333 |
| 8 | Sylhet | 2206 | 1226 | 2135 | 1437 | 2184 | 1425 |
| | BANGLADESH | 208699 | 99056 | 211824 | 105764 | 204022 | 105236 |

Table: 3.4.3 Area and Production of Onion by District 2015-16 to 2017-18

| Zila/Division | | 2015-16 | | 2016-17 | | 2017-18 | |
|---------------|-------------------|---------------|---------------------|---------------|---------------------|---------------|---------------------|
| | | Area (acres) | Production (M. Ton) | Area (acres) | Production (M. Ton) | Area (acres) | Production (M. Ton) |
| 1 | Barguna | 108 | 124 | 106 | 124 | 108 | 128 |
| 2 | Barishal | 553 | 541 | 408 | 505 | 564 | 625 |
| 3 | Bhola | 1789 | 3209 | 1421 | 2560 | 1372 | 2648 |
| 4 | Jhallokati | 70 | 96 | 83 | 127 | 68 | 83 |
| 5 | Patuakhali | 105 | 89 | 106 | 82 | 102 | 118 |
| 6 | Pirojpur | 44 | 53 | 53 | 65 | 53 | 67 |
| 1 | Barishal | 2669 | 4112 | 2177 | 3463 | 2267 | 3669 |
| 7 | Bandarban | 118 | 175 | 117 | 174 | 119 | 179 |
| 8 | Brahmanbaria | 1415 | 2918 | 1318 | 2698 | 354 | 1012 |
| 9 | Chandpur | 1724 | 4318 | 1692 | 3609 | 1672 | 4336 |
| 10 | Chittagang | 162 | 235 | 167 | 241 | 172 | 248 |
| 11 | Cumilla | 616 | 1767 | 504 | 1465 | 298 | 874 |
| 12 | Cox's Bazar | 171 | 289 | 87 | 141 | 76 | 132 |
| 13 | Feni | 32 | 25 | 29 | 22 | 33 | 26 |
| 14 | Khagrachhari | 55 | 82 | 44 | 71 | 49 | 79 |
| 15 | Laksmipur | 463 | 795 | 434 | 788 | 470 | 788 |
| 16 | Noakhali | 389 | 579 | 398 | 593 | 368 | 534 |
| 17 | Rangamati | 98 | 171 | 100 | 175 | 109 | 171 |
| 2 | Chittagang | 5243 | 11354 | 4890 | 9977 | 3720 | 8379 |
| 18 | Dhaka | 1306 | 6446 | 1266 | 6405 | 1243 | 4168 |
| 19 | Faridpur | 72721 | 290417 | 81970 | 385669 | 67859 | 265501 |
| 20 | Gazipur | 401 | 754 | 409 | 782 | 423 | 829 |
| 21 | Gopalganj | 5057 | 14723 | 5068 | 14808 | 4974 | 14478 |
| 22 | Kishorganj | 1278 | 3995 | 1282 | 4031 | 1299 | 4048 |
| 23 | Madaripur | 9214 | 42977 | 9606 | 51830 | 9631 | 52262 |
| 24 | Manikganj | 18066 | 48146 | 17808 | 48103 | 18115 | 48014 |
| 25 | Munshiganj | 507 | 938 | 526 | 953 | 542 | 981 |
| 26 | Narayanganj | 652 | 1373 | 655 | 1410 | 644 | 1387 |
| 27 | Narsingdi | 383 | 702 | 375 | 661 | 338 | 601 |
| 28 | Rajbari | 53325 | 227368 | 64638 | 169417 | 65800 | 221339 |
| 29 | Shariatpur | 6180 | 19488 | 6141 | 23576 | 6072 | 23251 |
| 30 | Tangail | 1852 | 4013 | 2006 | 4177 | 1996 | 4143 |
| 3 | Dhaka | 170942 | 661340 | 191750 | 711822 | 178936 | 641002 |
| 31 | Bagerhat | 333 | 717 | 346 | 755 | 345 | 752 |
| 32 | Chuadanga | 1588 | 9030 | 1564 | 8765 | 1603 | 9244 |
| 33 | Jashore | 3230 | 13307 | 3248 | 13475 | 3222 | 13481 |
| 34 | Jhenaidah | 13021 | 53701 | 16236 | 84176 | 16078 | 83520 |
| 35 | Khulna | 318 | 672 | 336 | 656 | 336 | 656 |
| 36 | Kushtia | 25376 | 109645 | 25726 | 127547 | 25389 | 128084 |

Contd.

| Zila/Division | | 2015-16 | | 2016-17 | | 2017-18 | |
|-------------------|------------------|---------------|---------------------|---------------|---------------------|---------------|---------------------|
| | | Area (acres) | Production (M. Ton) | Area (acres) | Production (M. Ton) | Area (acres) | Production (M. Ton) |
| 37 | Magura | 13656 | 54327 | 13897 | 55454 | 13939 | 55612 |
| 38 | Meherpur | 7420 | 68720 | 7265 | 73473 | 4350 | 50621 |
| 39 | Narail | 1610 | 4907 | 1552 | 4680 | 1341 | 4367 |
| 40 | Satkhira | 1078 | 3501 | 1036 | 3335 | 1015 | 3313 |
| 4 | Khulna | 67630 | 318527 | 71206 | 372316 | 67618 | 349650 |
| 41 | Jamalpur | 3900 | 10721 | 3886 | 10667 | 3742 | 10891 |
| 42 | Mymensing | 1508 | 4012 | 1517 | 3963 | 1437 | 3830 |
| 43 | Netrakona | 770 | 2006 | 783 | 2074 | 804 | 2135 |
| 44 | Sherpur | 1173 | 3378 | 1197 | 3426 | 1210 | 3488 |
| 5 | Mymensing | 7351 | 20117 | 7383 | 20130 | 7193 | 20344 |
| 45 | Bogura | 4630 | 11167 | 4548 | 10350 | 4721 | 10824 |
| 46 | Joypurhat | 1913 | 5483 | 1848 | 5331 | 1722 | 5362 |
| 47 | Naogaon | 7767 | 28647 | 7016 | 26430 | 6613 | 24775 |
| 48 | Natore | 6582 | 18835 | 5493 | 18192 | 7586 | 24674 |
| 49 | Chapai Nawabganj | 6637 | 24153 | 6438 | 23558 | 6440 | 23500 |
| 50 | Pabna | 105980 | 415372 | 104916 | 431091 | 104644 | 432046 |
| 51 | Rajshahi | 27216 | 142095 | 27571 | 160873 | 26500 | 123750 |
| 52 | Sirajganj | 1675 | 3975 | 1492 | 4125 | 1271 | 3246 |
| 6 | Rajshahi | 162400 | 649727 | 159322 | 679950 | 159497 | 648177 |
| 53 | Dinajpur | 6129 | 20904 | 5655 | 18931 | 5480 | 17257 |
| 54 | Gaibandha | 2251 | 6487 | 2622 | 6292 | 2310 | 5574 |
| 55 | Kurigram | 1410 | 3197 | 1420 | 3323 | 1110 | 2367 |
| 56 | Lalmonirhat | 1152 | 3642 | 1180 | 3730 | 1166 | 3657 |
| 57 | Nilphamari | 2152 | 7925 | 2184 | 8024 | 2260 | 7702 |
| 58 | Panchagarh | 3005 | 9816 | 3018 | 9857 | 3040 | 10011 |
| 59 | Rangpur | 4489 | 14690 | 4529 | 14952 | 4783 | 15980 |
| 60 | Thakurgaon | 880 | 1988 | 881 | 1985 | 958 | 2173 |
| 7 | Rangpur | 21468 | 68649 | 21489 | 67094 | 21107 | 64721 |
| 61 | Habiganj | 223 | 619 | 221 | 629 | 225 | 633 |
| 62 | Maulvibazar | 79 | 157 | 79 | 160 | 81 | 161 |
| 63 | Sunamganj | 263 | 623 | 317 | 811 | 320 | 816 |
| 64 | Sylhet | 138 | 109 | 135 | 150 | 141 | 162 |
| 8 | Sylhet | 703 | 1508 | 752 | 1750 | 767 | 1772 |
| BANGLADESH | | 438406 | 1735334 | 458969 | 1866502 | 441105 | 1737714 |

Table: 3.4.4 Area and Production of Garlic by District 2015-16 to 2017-17

| Zila/Division | | 2014-15 | | 2015-16 | | 2017-18 | |
|---------------|-------------------|--------------|---------------------|--------------|---------------------|--------------|---------------------|
| | | Area (acres) | Production (M. Ton) | Area (acres) | Production (M. Ton) | Area (acres) | Production (M. Ton) |
| 1 | Barguna | 55 | 46 | 57 | 47 | 55 | 47 |
| 2 | Barishal | 349 | 190 | 332 | 190 | 352 | 289 |
| 3 | Bhola | 1324 | 1570 | 1253 | 1408 | 1327 | 1322 |
| 4 | Jhallokati | 19 | 15 | 23 | 21 | 22 | 19 |
| 5 | Patuakhali | 384 | 288 | 379 | 283 | 323 | 312 |
| 6 | Pirojpur | 50 | 50 | 59 | 59 | 61 | 58 |
| 1 | Barishal | 2181 | 2159 | 2103 | 2008 | 2140 | 2047 |
| 7 | Bandarban | 69 | 128 | 69 | 129 | 69 | 132 |
| 8 | Brahmanbaria | 916 | 1192 | 864 | 1121 | 853 | 1134 |
| 9 | Chandpur | 1092 | 1793 | 1095 | 1792 | 1092 | 1793 |
| 10 | Chittagang | 120 | 139 | 123 | 143 | 123 | 143 |
| 11 | Cumilla | 1042 | 1931 | 993 | 1783 | 731 | 1359 |
| 12 | Cox's Bazar | 72 | 73 | 26 | 18 | 24 | 30 |
| 13 | Feni | 47 | 33 | 38 | 25 | 40 | 27 |
| 14 | Khagrachhari | 38 | 34 | 34 | 30 | 37 | 35 |
| 15 | Laksmipur | 373 | 194 | 230 | 198 | 231 | 199 |
| 16 | Noakhali | 633 | 584 | 650 | 1005 | 465 | 699 |
| 17 | Rangamati | 51 | 72 | 49 | 72 | 51 | 78 |
| 2 | Chittagang | 4453 | 6173 | 4171 | 6316 | 3716 | 5629 |
| 18 | Dhaka | 1849 | 5780 | 1886 | 5726 | 1855 | 2468 |
| 19 | Faridpur | 5954 | 8200 | 6155 | 8969 | 5954 | 8200 |
| 20 | Gazipur | 152 | 273 | 169 | 308 | 358 | 277 |
| 21 | Gopalganj | 453 | 1121 | 474 | 855 | 500 | 1245 |
| 22 | Kishorganj | 1147 | 2741 | 1122 | 2577 | 1099 | 2608 |
| 23 | Madaripur | 1387 | 2388 | 2006 | 4505 | 4244 | 16510 |
| 24 | Manikganj | 1436 | 2042 | 1502 | 2155 | 1493 | 2117 |
| 25 | Munshiganj | 240 | 289 | 284 | 304 | 267 | 331 |
| 26 | Narayanganj | 174 | 157 | 173 | 148 | 173 | 149 |
| 27 | Narsingdi | 235 | 254 | 227 | 243 | 904 | 763 |
| 28 | Rajbari | 10629 | 25290 | 13575 | 33955 | 14196 | 35459 |
| 29 | Shariatpur | 2559 | 5485 | 2572 | 5890 | 2720 | 6270 |
| 30 | Tangail | 132 | 1844 | 1329 | 2874 | 1304 | 1830 |
| 3 | Dhaka | 26347 | 55864 | 31474 | 68509 | 35067 | 78227 |
| 31 | Bagerhat | 142 | 158 | 141 | 163 | 151 | 166 |
| 32 | Chuadanga | 655 | 1553 | 666 | 1570 | 685 | 1605 |
| 33 | Jashore | 1176 | 3265 | 1252 | 3600 | 1255 | 3657 |
| 34 | Jhenaidah | 3015 | 9032 | 3618 | 10502 | 3649 | 10541 |
| 35 | Khulna | 137 | 233 | 137 | 230 | 146 | 245 |
| 36 | Kushtia | 3176 | 8207 | 3422 | 9371 | 3460 | 9676 |

Contd.

| Zila/Division | | 2015-16 | | 2016-17 | | 2017-18 | |
|---------------|-------------------|---------------|---------------------|---------------|---------------------|---------------|---------------------|
| | | Area (acres) | Production (M. Ton) | Area (acres) | Production (M. Ton) | Area (acres) | Production (M. Ton) |
| 37 | Magura | 2452 | 7449 | 2425 | 7426 | 2385 | 7294 |
| 38 | Meherpur | 902 | 3095 | 937 | 3260 | 936 | 3262 |
| 39 | Narail | 354 | 875 | 369 | 919 | 391 | 1006 |
| 40 | Satkhira | 684 | 1638 | 666 | 1671 | 677 | 1720 |
| 4 | Khulna | 12693 | 35505 | 13633 | 38712 | 13735 | 39172 |
| 41 | Jamalpur | 1310 | 2643 | 1303 | 2595 | 1212 | 2452 |
| 42 | Mymensing | 1048 | 2210 | 1054 | 2238 | 1022 | 2160 |
| 43 | Netrakona | 572 | 959 | 542 | 887 | 612 | 1077 |
| 44 | Sherpur | 388 | 729 | 414 | 777 | 409 | 759 |
| 5 | Mymensing | 3318 | 6541 | 3313 | 6497 | 3255 | 6448 |
| 45 | Bogura | 759 | 1334 | 827 | 1452 | 824 | 1448 |
| 46 | Joypurhat | 299 | 723 | 309 | 743 | 303 | 736 |
| 47 | Naogaon | 2712 | 6485 | 2749 | 6991 | 2860 | 7227 |
| 48 | Natore | 45009 | 131529 | 51814 | 156660 | 57575 | 168103 |
| 49 | Chapai Nawabganj | 6228 | 11293 | 6033 | 10905 | 6128 | 11059 |
| 50 | Pabna | 22860 | 63099 | 23732 | 64503 | 23956 | 65853 |
| 51 | Rajshahi | 7929 | 23767 | 7789 | 22892 | 10865 | 35632 |
| 52 | Sirajganj | 1440 | 2774 | 1219 | 2533 | 1236 | 2542 |
| 6 | Rajshahi | 87236 | 241004 | 94472 | 266679 | 103747 | 292600 |
| 53 | Dinajpur | 6512 | 19345 | 6969 | 21066 | 7484 | 22419 |
| 54 | Gaibandha | 768 | 1075 | 871 | 1195 | 737 | 1006 |
| 55 | Kurigram | 555 | 844 | 570 | 883 | 548 | 786 |
| 56 | Lalmonirhat | 561 | 724 | 570 | 714 | 600 | 1114 |
| 57 | Nilphamari | 889 | 2528 | 888 | 2520 | 655 | 1765 |
| 58 | Panchagarh | 1379 | 3610 | 1389 | 3654 | 1411 | 3716 |
| 59 | Rangpur | 2153 | 4236 | 2177 | 4307 | 2206 | 4719 |
| 60 | Thakurgaon | 695 | 1429 | 698 | 1435 | 712 | 1468 |
| 7 | Rangpur | 13512 | 33791 | 14132 | 35774 | 14353 | 36993 |
| 61 | Habiganj | 116 | 265 | 128 | 280 | 137 | 310 |
| 62 | Maulvibazar | 63 | 201 | 66 | 206 | 66 | 107 |
| 63 | Sunamganj | 158 | 305 | 191 | 377 | 198 | 392 |
| 64 | Sylhet | 40 | 43 | 50 | 43 | 50 | 45 |
| 8 | Sylhet | 377 | 814 | 435 | 906 | 451 | 854 |
| | BANGLADESH | 150117 | 381851 | 163733 | 425401 | 176464 | 461970 |

Table: 3.4.5 Area and Production of Turmeric by District 2015-16 to 2017-18

| Zila/Division | | 2015-16 | | 2016-17 | | 2017-18 | |
|---------------|-------------------|--------------|---------------------|--------------|---------------------|--------------|---------------------|
| | | Area (acres) | Production (M. Ton) | Area (acres) | Production (M. Ton) | Area (acres) | Production (M. Ton) |
| 1 | Barguna | 94 | 63 | 94 | 55 | 91 | 56 |
| 2 | Barishal | 263 | 341 | 260 | 335 | 280 | 339 |
| 3 | Bhola | 281 | 435 | 297 | 503 | 319 | 506 |
| 4 | Jhallokati | 89 | 201 | 95 | 128 | 98 | 136 |
| 5 | Patuakhali | 9 | 7 | 19 | 15 | 16 | 12 |
| 6 | Pirojpur | 131 | 158 | 139 | 172 | 145 | 180 |
| 1 | Barishal | 867 | 1205 | 904 | 1208 | 949 | 1229 |
| 7 | Bandarban | 1738 | 4289 | 1747 | 4368 | 1776 | 4454 |
| 8 | Brahmanbaria | 157 | 318 | 146 | 298 | 157 | 318 |
| 9 | Chandpur | 270 | 424 | 285 | 434 | 283 | 583 |
| 10 | Chittagang | 934 | 2342 | 938 | 2367 | 761 | 2180 |
| 11 | Cumilla | 148 | 303 | 171 | 315 | 195 | 369 |
| 12 | Cox's Bazar | 392 | 418 | 393 | 417 | 394 | 413 |
| 13 | Feni | 37 | 31 | 33 | 30 | 31 | 28 |
| 14 | Khagrachhari | 6042 | 5144 | 6155 | 5122 | 6204 | 5312 |
| 15 | Laksmipur | 185 | 202 | 185 | 203 | 182 | 194 |
| 16 | Noakhali | 176 | 197 | 168 | 188 | 163 | 180 |
| 17 | Rangamati | 6129 | 9853 | 6139 | 9867 | 6043 | 9591 |
| 2 | Chittagang | 16208 | 23521 | 16360 | 23609 | 16189 | 23622 |
| 18 | Dhaka | 118 | 76 | 120 | 78 | 26 | 42 |
| 19 | Faridpur | 544 | 769 | 544 | 769 | 676 | 1857 |
| 20 | Gazipur | 875 | 961 | 855 | 937 | 764 | 697 |
| 21 | Gopalganj | 404 | 798 | 411 | 816 | 415 | 850 |
| 22 | Kishorganj | 434 | 679 | 423 | 594 | 409 | 717 |
| 23 | Madaripur | 146 | 175 | 154 | 218 | 141 | 203 |
| 24 | Manikganj | 153 | 89 | 154 | 90 | 153 | 90 |
| 25 | Munshiganj | 40 | 87 | 43 | 54 | 42 | 54 |
| 26 | Narayanganj | 36 | 27 | 38 | 26 | 40 | 33 |
| 27 | Narsingdi | 507 | 603 | 518 | 628 | 502 | 590 |
| 28 | Rajbari | 2498 | 11772 | 2498 | 11772 | 2862 | 16073 |
| 29 | Shariatpur | 61 | 292 | 58 | 267 | 60 | 270 |
| 30 | Tangail | 3196 | 3341 | 3196 | 3340 | 3305 | 3502 |
| 3 | Dhaka | 12437 | 25545 | 9012 | 19589 | 9395 | 24978 |
| 31 | Bagerhat | 448 | 800 | 459 | 788 | 477 | 867 |
| 32 | Chuadanga | 1567 | 7248 | 1603 | 7186 | 1660 | 7363 |
| 33 | Jashore | 2178 | 9297 | 2198 | 9503 | 2197 | 9559 |
| 34 | Jhenaidah | 1641 | 6073 | 2258 | 9413 | 2160 | 9058 |
| 35 | Khulna | 505 | 1591 | 477 | 1946 | 470 | 1955 |
| 36 | Kushtia | 1508 | 6643 | 1533 | 7049 | 1532 | 7041 |

Contd.

| Zila/Division | | 2015-16 | | 2016-17 | | 2017-18 | |
|---------------|-------------------|--------------|---------------------|--------------|---------------------|--------------|---------------------|
| | | Area (acres) | Production (M. Ton) | Area (acres) | Production (M. Ton) | Area (acres) | Production (M. Ton) |
| 37 | Magura | 740 | 1634 | 757 | 1715 | 775 | 2226 |
| 38 | Meherpur | 742 | 2248 | 755 | 2282 | 770 | 2336 |
| 39 | Narail | 523 | 1724 | 531 | 1736 | 520 | 1587 |
| 40 | Satkhira | 1422 | 8651 | 1453 | 8427 | 1426 | 8574 |
| 4 | Khulna | 11274 | 45909 | 12024 | 50045 | 11987 | 50566 |
| 41 | Jamalpur | 746 | 1129 | 765 | 1180 | 810 | 1238 |
| 42 | Mymensing | 2052 | 4016 | 1926 | 3697 | 2005 | 4200 |
| 43 | Netrakona | 254 | 301 | 250 | 291 | 270 | 318 |
| 44 | Sherpur | 373 | 430 | 381 | 437 | 398 | 461 |
| 5 | Mymensing | 3425 | 5876 | 3322 | 5605 | 3483 | 6217 |
| 45 | Bogura | 1087 | 1399 | 1116 | 1428 | 1095 | 1409 |
| 46 | Joypurhat | 281 | 586 | 275 | 698 | 532 | 709 |
| 47 | Naogaon | 1121 | 4646 | 1151 | 4810 | 1142 | 4797 |
| 48 | Natore | 2066 | 3465 | 1950 | 3239 | 1899 | 3185 |
| 49 | Chapai Nawabganj | 487 | 445 | 500 | 451 | 558 | 518 |
| 50 | Pabna | 3127 | 7668 | 3155 | 7756 | 3176 | 7792 |
| 51 | Rajshahi | 3631 | 15523 | 3465 | 15309 | 3468 | 14670 |
| 52 | Sirajganj | 178 | 395 | 191 | 408 | 176 | 429 |
| 6 | Rajshahi | 11978 | 34127 | 11803 | 34099 | 12046 | 33509 |
| 53 | Dinajpur | 902 | 580 | 899 | 578 | 924 | 573 |
| 54 | Gaibandha | 783 | 482 | 777 | 476 | 794 | 491 |
| 55 | Kurigram | 563 | 394 | 563 | 389 | 558 | 391 |
| 56 | Lalmonirhat | 639 | 470 | 670 | 490 | 661 | 534 |
| 57 | Nilphamari | 1683 | 1379 | 1679 | 1406 | 1673 | 1405 |
| 58 | Panchagarh | 1707 | 1498 | 1710 | 1252 | 1711 | 1475 |
| 59 | Rangpur | 1122 | 727 | 1156 | 746 | 1262 | 817 |
| 60 | Thakurgaon | 923 | 772 | 910 | 770 | 908 | 764 |
| 7 | Rangpur | 8322 | 6302 | 8364 | 6107 | 8491 | 6450 |
| 61 | Habiganj | 341 | 1588 | 336 | 1554 | 337 | 1555 |
| 62 | Maulvibazar | 313 | 1129 | 333 | 1161 | 334 | 1170 |
| 63 | Sunamganj | 185 | 413 | 184 | 415 | 225 | 538 |
| 64 | Sylhet | 89 | 138 | 104 | 150 | 113 | 151 |
| 8 | Sylhet | 928 | 3268 | 957 | 3280 | 1009 | 3414 |
| | BANGLADESH | 62014 | 139877 | 62746 | 143542 | 63549 | 149985 |

Table: 3.4.6 Area and Production of Ginger by District 2015-16 to 2017-18

| Zila/Division | | 2015-16 | | 2016-17 | | 2017-18 | |
|---------------|-------------------|--------------|---------------------|--------------|---------------------|--------------|---------------------|
| | | Area (acres) | Production (M. Ton) | Area (acres) | Production (M. Ton) | Area (acres) | Production (M. Ton) |
| 1 | Barguna | 0 | 0 | 0 | 0 | 0 | 0 |
| 2 | Barishal | 0 | 0 | 0 | 0 | 0 | 0 |
| 3 | Bhola | 0 | 0 | 0 | 0 | 0 | 0 |
| 4 | Jhallokati | 0 | 0 | 0 | 0 | 0 | 0 |
| 5 | Patuakhali | 0 | 0 | 0 | 0 | 0 | 0 |
| 6 | Pirojpur | 0 | 0 | 0 | 0 | 0 | 0 |
| 1 | Barishal | 0 | 0 | 0 | 0 | 0 | 0 |
| 7 | Bandarban | 1480 | 3680 | 1492 | 3704 | 1525 | 3791 |
| 8 | Brahmanbaria | 112 | 117 | 111 | 111 | 50 | 105 |
| 9 | Chandpur | 4 | 13 | 3 | 10 | 3 | 10 |
| 10 | Chittagang | 1687 | 7723 | 1697 | 7764 | 1697 | 7765 |
| 11 | Cumilla | 80 | 159 | 105 | 182 | 113 | 191 |
| 12 | Cox's Bazar | 192 | 572 | 52 | 122 | 202 | 560 |
| 13 | Feni | 18 | 12 | 17 | 13 | 14 | 11 |
| 14 | Khagrachhari | 3161 | 8539 | 3207 | 8542 | 3234 | 8915 |
| 15 | Laksmipur | 18 | 17 | 7 | 7 | 5 | 5 |
| 16 | Noakhali | 2 | 1 | 2 | 1 | 2 | 1 |
| 17 | Rangamati | 3791 | 15858 | 3822 | 15925 | 3761 | 15690 |
| 2 | Chittagang | 10545 | 36691 | 10515 | 36381 | 10606 | 37044 |
| 18 | Dhaka | 59 | 105 | 61 | 104 | 11 | 53 |
| 19 | Faridpur | 15 | 24 | 10 | 21 | 12 | 19 |
| 20 | Gazipur | 570 | 1117 | 567 | 1120 | 548 | 1097 |
| 21 | Gopalganj | 23 | 32 | 24 | 33 | 30 | 41 |
| 22 | Kishorganj | 233 | 521 | 218 | 515 | 263 | 577 |
| 23 | Madaripur | - | - | 0 | 0 | 0 | 0 |
| 24 | Manikganj | 144 | 179 | 147 | 181 | 151 | 188 |
| 25 | Munshiganj | 3 | 2 | 3 | 12 | 3 | 12 |
| 26 | Narayanganj | 28 | 27 | 30 | 27 | 12 | 10 |
| 27 | Narsingdi | 220 | 299 | 223 | 300 | 217 | 288 |
| 28 | Rajbari | 15 | 27 | 14 | 25 | 13 | 5 |
| 29 | Shariatpur | 0 | 0 | 0 | 0 | 0 | 0 |
| 30 | Tangail | 2011 | 7572 | 2067 | 7770 | 2091 | 7899 |
| 3 | Dhaka | 2421 | 8106 | 3364 | 10108 | 3351 | 10189 |
| 31 | Bagerhat | 18 | 32 | 20 | 36 | 17 | 27 |
| 32 | Chuadanga | 30 | 78 | 33 | 85 | 32 | 82 |
| 33 | Jashore | 75 | 200 | 72 | 189 | 69 | 182 |
| 34 | Jhenaidah | 114 | 326 | 95 | 210 | 90 | 255 |
| 35 | Khulna | 47 | 75 | 47 | 75 | 50 | 90 |
| 36 | Kushtia | 97 | 369 | 91 | 369 | 97 | 408 |

Contd.

| Zila/Division | | 2015-16 | | 2016-17 | | 2017-18 | |
|---------------|-------------------|--------------|---------------------|--------------|---------------------|--------------|---------------------|
| | | Area (acres) | Production (M. Ton) | Area (acres) | Production (M. Ton) | Area (acres) | Production (M. Ton) |
| 37 | Magura | 20 | 57 | 19 | 55 | 21 | 55 |
| 38 | Meherpur | 14 | 28 | 13 | 26 | 14 | 28 |
| 39 | Narail | 62 | 137 | 66 | 147 | 60 | 136 |
| 40 | Satkhira | 62 | 302 | 60 | 300 | 67 | 322 |
| 4 | Khulna | 539 | 1604 | 516 | 1492 | 517 | 1585 |
| 41 | Jamalpur | 405 | 1589 | 427 | 1630 | 460 | 1807 |
| 42 | Mymensing | 1021 | 2482 | 970 | 2424 | 937 | 2329 |
| 43 | Netrakona | 117 | 217 | 110 | 170 | 110 | 179 |
| 44 | Sherpur | 195 | 608 | 196 | 635 | 215 | 693 |
| 5 | Mymensing | 1738 | 4896 | 1703 | 4859 | 1722 | 5008 |
| 45 | Bogura | 303 | 808 | 320 | 890 | 315 | 870 |
| 46 | Joypurhat | 73 | 204 | 73 | 201 | 106 | 485 |
| 47 | Naogaon | 243 | 806 | 219 | 743 | 198 | 644 |
| 48 | Natore | 66 | 108 | 69 | 114 | 67 | 111 |
| 49 | Chapai Nawabganj | 0 | 0 | 0 | 0 | 0 | 0 |
| 50 | Pabna | 21 | 32 | 21 | 35 | 20 | 34 |
| 51 | Rajshahi | 6 | 11 | 7 | 14 | 5 | 14 |
| 52 | Sirajganj | 133 | 312 | 141 | 324 | 136 | 323 |
| 6 | Rajshahi | 845 | 2281 | 850 | 2321 | 847 | 2481 |
| 53 | Dinajpur | 334 | 1035 | 332 | 1011 | 321 | 980 |
| 54 | Gaibandha | 395 | 677 | 403 | 699 | 385 | 675 |
| 55 | Kurigram | 443 | 1041 | 447 | 1296 | 440 | 1264 |
| 56 | Lalmonirhat | 423 | 1312 | 439 | 1337 | 422 | 1603 |
| 57 | Nilphamari | 2774 | 11390 | 2772 | 11400 | 2985 | 12668 |
| 58 | Panchagarh | 710 | 2454 | 272 | 2518 | 719 | 1809 |
| 59 | Rangpur | 940 | 2980 | 877 | 2808 | 881 | 2828 |
| 60 | Thakurgaon | 120 | 135 | 119 | 231 | 119 | 233 |
| 7 | Rangpur | 6139 | 21024 | 5661 | 21300 | 6272 | 22060 |
| 61 | Habiganj | 101 | 266 | 103 | 277 | 103 | 278 |
| 62 | Maulvibazar | 100 | 531 | 197 | 620 | 197 | 620 |
| 63 | Sunamganj | 8 | 15 | 10 | 17 | 17 | 22 |
| 64 | Sylhet | 64 | 77 | 79 | 103 | 113 | 151 |
| 8 | Sylhet | 273 | 889 | 389 | 1017 | 430 | 1071 |
| | BANGLADESH | 23400 | 77290 | 22998 | 77478 | 23745 | 79438 |

Table: 3.4.7 Area and Production of Coriander seed by District 2015-16 to 2017-18

| <i>Zila/Division</i> | | <i>2014-15</i> | | <i>2015-16</i> | | <i>2016-17</i> | |
|----------------------|-------------------|----------------|---------------------|----------------|---------------------|----------------|---------------------|
| | | Area (acres) | Production (M. Ton) | Area (acres) | Production (M. Ton) | Area (acres) | Production (M. Ton) |
| 1 | Barguna | 66 | 28 | 65 | 18 | 70 | 16 |
| 2 | Barishal | 347 | 103 | 622 | 185 | 438 | 118 |
| 3 | Bhola | 249 | 94 | 366 | 124 | 394 | 134 |
| 4 | Jhallokati | 81 | 19 | 91 | 22 | 65 | 23 |
| 5 | Patuakhali | 88 | 19 | 94 | 21 | 96 | 20 |
| 6 | Pirojpur | 75 | 22 | 79 | 26 | 87 | 31 |
| 1 | Barishal | 906 | 285 | 1317 | 396 | 1150 | 342 |
| 7 | Bandarban | 140 | 39 | 123 | 34 | 123 | 34 |
| 8 | Brahmanbaria | 659 | 184 | 667 | 185 | 681 | 285 |
| 9 | Chandpur | 852 | 332 | 719 | 286 | 719 | 287 |
| 10 | Chittagang | 912 | 382 | 885 | 328 | 848 | 379 |
| 11 | Cumilla | 1565 | 654 | 1728 | 725 | 1498 | 574 |
| 12 | Cox's Bazar | 197 | 168 | 189 | 165 | 189 | 165 |
| 13 | Feni | 138 | 56 | 208 | 93 | 210 | 97 |
| 14 | Khagrachhari | 108 | 39 | 125 | 44 | 135 | 48 |
| 15 | Laksmipur | 167 | 40 | 139 | 33 | 110 | 24 |
| 16 | Noakhali | 348 | 125 | 335 | 74 | 290 | 65 |
| 17 | Rangamati | 168 | 94 | 170 | 98 | 171 | 98 |
| 2 | Chittagang | 5254 | 2113 | 5288 | 2065 | 4974 | 2056 |
| 18 | Dhaka | 834 | 293 | 950 | 364 | 815 | 280 |
| 19 | Faridpur | 3520 | 1470 | 3290 | 1382 | 3520 | 1470 |
| 20 | Gazipur | 175 | 56 | 183 | 60 | 183 | 60 |
| 21 | Gopalganj | 1669 | 758 | 2670 | 1202 | 1622 | 679 |
| 22 | Kishorganj | 648 | 214 | 631 | 211 | 604 | 202 |
| 23 | Madaripur | 3594 | 1429 | 4754 | 1991 | 4754 | 1991 |
| 24 | Manikganj | 1065 | 418 | 1074 | 422 | 1077 | 423 |
| 25 | Munshiganj | 248 | 97 | 296 | 111 | 303 | 115 |
| 26 | Narayanganj | 149 | 45 | 150 | 47 | 139 | 43 |
| 27 | Narsingdi | 182 | 68 | 180 | 67 | 178 | 63 |
| 28 | Rajbari | 3599 | 1478 | 3618 | 1469 | 3993 | 1774 |
| 29 | Shariatpur | 3944 | 2214 | 631 | 211 | 635 | 220 |
| 30 | Tangail | 668 | 161 | 687 | 165 | 659 | 159 |
| 3 | Dhaka | 20295 | 8701 | 19114 | 7702 | 18482 | 7479 |
| 31 | Bagerhat | 153 | 46 | 152 | 48 | 164 | 52 |
| 32 | Chuadanga | 940 | 543 | 894 | 492 | 860 | 453 |
| 33 | Jashore | 360 | 165 | 342 | 155 | 347 | 165 |
| 34 | Jhenaidah | 317 | 137 | 332 | 150 | 324 | 147 |
| 35 | Khulna | 87 | 28 | 87 | 27 | 88 | 27 |
| 36 | Kushtia | 415 | 178 | 431 | 191 | 527 | 238 |

Contd.

| Zila/Division | | 2015-16 | | 2016-17 | | 2017-18 | |
|-------------------|------------------|--------------|---------------------|--------------|---------------------|--------------|---------------------|
| | | Area (acres) | Production (M. Ton) | Area (acres) | Production (M. Ton) | Area (acres) | Production (M. Ton) |
| 37 | Magura | 2296 | 802 | 2250 | 788 | 2153 | 751 |
| 38 | Meherpur | 97 | 23 | 90 | 23 | 79 | 21 |
| 39 | Narail | 1295 | 568 | 1408 | 581 | 1442 | 593 |
| 40 | Satkhira | 59 | 18 | 68 | 18 | 71 | 17 |
| 4 | Khulna | 6019 | 2508 | 6054 | 2473 | 6055 | 2464 |
| 41 | Jamalpur | 647 | 221 | 689 | 229 | 676 | 383 |
| 42 | Mymensing | 460 | 147 | 448 | 142 | 429 | 148 |
| 43 | Netrakona | 355 | 165 | 372 | 171 | 376 | 183 |
| 44 | Sherpur | 106 | 31 | 112 | 33 | 121 | 36 |
| 5 | Mymensing | 1568 | 564 | 1621 | 575 | 1602 | 750 |
| 45 | Bogura | 164 | 47 | 154 | 46 | 191 | 54 |
| 46 | Joypurhat | 55 | 16 | 54 | 16 | 55 | 16 |
| 47 | Naogaon | 196 | 72 | 168 | 64 | 184 | 71 |
| 48 | Natore | 2653 | 727 | 2628 | 735 | 2558 | 729 |
| 49 | Chapai Nawabganj | 542 | 161 | 539 | 173 | 528 | 158 |
| 50 | Pabna | 2102 | 737 | 2114 | 846 | 2091 | 893 |
| 51 | Rajshahi | 563 | 157 | 512 | 174 | 555 | 187 |
| 52 | Sirajganj | 281 | 82 | 254 | 75 | 221 | 80 |
| 6 | Rajshahi | 6556 | 1999 | 6423 | 2129 | 6383 | 2188 |
| 53 | Dinajpur | 235 | 85 | 264 | 98 | 298 | 112 |
| 54 | Gaibandha | 437 | 205 | 413 | 189 | 336 | 168 |
| 55 | Kurigram | 726 | 251 | 702 | 225 | 490 | 181 |
| 56 | Lalmonirhat | 190 | 62 | 205 | 70 | 203 | 66 |
| 57 | Nilphamari | 164 | 77 | 161 | 84 | 158 | 68 |
| 58 | Panchagarh | 318 | 75 | 320 | 76 | 322 | 78 |
| 59 | Rangpur | 633 | 251 | 642 | 254 | 654 | 260 |
| 60 | Thakurgaon | 139 | 35 | 145 | 36 | 148 | 37 |
| 7 | Rangpur | 2842 | 1041 | 2852 | 1032 | 2609 | 970 |
| 61 | Habiganj | 230 | 49 | 201 | 47 | 201 | 48 |
| 62 | Maulvibazar | 321 | 105 | 317 | 105 | 320 | 108 |
| 63 | Sunamganj | 198 | 72 | 142 | 40 | 143 | 45 |
| 64 | Sylhet | 515 | 205 | 557 | 215 | 556 | 230 |
| 8 | Sylhet | 1264 | 431 | 1217 | 407 | 1220 | 431 |
| BANGLADESH | | 44704 | 17642 | 43886 | 16779 | 42475 | 16680 |

Table: 3.4.8 Area and Production of Other Spices and Condiments(Perennial) by District 2015-16 to 2017-18

| | Zila/Division | Area Under Garden (Acres) | | | Production of Inside Garden | | | Production of Outside Garden | | | Total Production of Inside & Outside Garden (M.Tons) | | |
|----------|-------------------|---------------------------|-----------|-----------|-----------------------------|-----------|-----------|------------------------------|------------|------------|---|------------|------------|
| | | 2015-16 | 2016-17 | 2017-18 | 2015-16 | 2016-17 | 2017-18 | 2015-16 | 2016-17 | 2017-18 | 2015-16 | 2016-17 | 2017-18 |
| 1 | Barguna | 0 | 3 | 0 | 0 | 0 | 0 | 19 | 25 | 19 | 19 | 25 | 19 |
| 2 | Barishal | 0 | 25 | 0 | 0 | 0 | 0 | 79 | 0 | 58 | 79 | 0 | 58 |
| 3 | Bhola | 0 | 2 | 0 | 0 | 0 | 0 | 0 | 0 | 6 | - | 0 | 6 |
| 4 | Jhallokati | 2 | 10 | 0 | 2 | 4 | 0 | 7 | 31 | 58 | 9 | 35 | 58 |
| 5 | Patuakhali | 0 | 16 | 0 | 0 | 0 | 0 | 52 | 54 | 49 | 52 | 54 | 49 |
| 6 | Pirojpur | 0 | 16 | 0 | 0 | 0 | 0 | 51 | 53 | 50 | 51 | 53 | 50 |
| 1 | Barishal | 2 | 72 | 0 | 2 | 4 | 0 | 208 | 163 | 240 | 210 | 167 | 240 |
| 7 | Bandarban | 5 | 2 | 17 | - | 18 | 17 | 20 | 2 | 3 | 20 | 20 | 20 |
| 8 | Brahmanbaria | 0 | 0 | 0 | 0 | 0 | 0 | 3 | 3 | 0 | 3 | 3 | 0 |
| 9 | Chandpur | 0 | 0 | 0 | 0 | 0 | 0 | 0 | 0 | 0 | 0 | 0 | 0 |
| 10 | Chittagang | 0 | 2 | 0 | 0 | 0 | 0 | - | 3 | 0 | - | 3 | 0 |
| 11 | Cumilla | 0 | 2 | 0 | 7 | 0 | 0 | 14 | 14 | 12 | 21 | 14 | 12 |
| 12 | Cox's Bazar | 0 | 0 | 0 | 0 | 0 | 0 | 0 | 0 | 0 | 0 | 0 | 0 |
| 13 | Feni | 0 | 0 | 0 | 0 | 0 | 0 | 0 | 0 | 0 | 0 | 0 | 0 |
| 14 | Khagrachhari | 39 | 25 | 0 | 19 | 32 | 0 | 50 | 52 | 0 | 69 | 84 | 0 |
| 15 | Laksmipur | 0 | 0 | 0 | 0 | 0 | 0 | 0 | 0 | 0 | 0 | 0 | 0 |
| 16 | Noakhali | 0 | 0 | 0 | 0 | 0 | 0 | 0 | 0 | 0 | 0 | 0 | 0 |
| 17 | Rangamati | - | 14 | 0 | - | 0 | 0 | 36 | 38 | 41 | 36 | 38 | 41 |
| 2 | Chittagang | 44 | 45 | 17 | 26 | 50 | 17 | 123 | 112 | 56 | 149 | 162 | 73 |
| 18 | Dhaka | 0 | 0 | 0 | 0 | 0 | 0 | - | 0 | 0 | - | 0 | 0 |
| 19 | Faridpur | 0 | 0 | 0 | 0 | 0 | 0 | 1 | 1 | 1 | 1 | 1 | 1 |
| 20 | Gazipur | 0 | 2 | 0 | 0 | 0 | 0 | 5 | 29 | 0 | 5 | 29 | 0 |
| 21 | Gopalganj | 0 | 1 | 0 | 0 | 0 | 0 | 0 | 0 | 1 | 0 | 0 | 1 |
| 22 | Kishorganj | 0 | 5 | 23 | 0 | 0 | 23 | 46 | 47 | 8 | 46 | 47 | 31 |
| 23 | Madaripur | 0 | 0 | 0 | 0 | 0 | 0 | 0 | 0 | 0 | 0 | 0 | 0 |
| 24 | Manikganj | 0 | 0 | 0 | 0 | 0 | 0 | 0 | 0 | 0 | 0 | 0 | 0 |
| 25 | Munshiganj | 0 | 0 | 0 | 0 | 0 | 0 | 0 | 0 | 0 | 0 | 0 | 0 |
| 26 | Narayanganj | 0 | 0 | 0 | 0 | 0 | 0 | 0 | 0 | 0 | 0 | 0 | 0 |
| 27 | Narsingdi | 0 | 0 | 5 | 0 | 0 | 5 | 1 | 2 | 1 | 1 | 2 | 6 |
| 28 | Rajbari | 0 | 0 | 0 | 0 | 0 | 0 | 0 | 0 | 0 | 0 | 0 | 0 |
| 29 | Shariatpur | 0 | 0 | 0 | 0 | 0 | 0 | 0 | 0 | 0 | 0 | 0 | 0 |
| 30 | Tangail | 0 | 0 | 0 | 0 | 0 | 0 | 16 | 95 | 0 | 16 | 95 | 0 |
| 3 | Dhaka | 0 | 9 | 28 | 0 | 0 | 28 | 69 | 174 | 11 | 69 | 174 | 39 |
| 31 | Bagerhat | 0 | 2 | 0 | 0 | 0 | 0 | 4 | 8 | 5 | 4 | 8 | 5 |
| 32 | Chuadanga | 0 | 0 | 0 | 0 | 0 | 0 | - | 2 | 0 | - | 2 | 0 |
| 33 | Jashore | 0 | 0 | 0 | 0 | 0 | 0 | 20 | 20 | 11 | 20 | 20 | 11 |
| 34 | Jhenaidah | 0 | 4 | 0 | 0 | 0 | 0 | 3 | 6 | 1 | 3 | 6 | 1 |
| 35 | Khulna | 0 | 6 | 0 | 0 | 0 | 0 | 4 | 6 | 7 | 4 | 6 | 7 |
| 36 | Kushtia | 0 | 0 | 0 | 0 | 0 | 0 | - | 0 | 0 | - | 0 | 0 |

Contd.

| Zila/Division | | Area Under Garden (Acres) | | | Production of Inside Garden | | | Production of Outside Garden | | | Total Production of Inside & Outside Garden (M.Tons) | | |
|---------------|-------------------|---------------------------|------------|------------|-----------------------------|------------|------------|------------------------------|-------------|-------------|---|-------------|-------------|
| | | 2015-16 | 2016-17 | 2017-18 | 2015-16 | 2016-17 | 2017-18 | 2015-16 | 2016-17 | 2017-18 | 2015-16 | 2016-17 | 2017-18 |
| 37 | Magura | 0 | 0 | 6 | 0 | 0 | 0 | 31 | 30 | 38 | 31 | 30 | 38 |
| 38 | Meherpur | 0 | 0 | 0 | 0 | 0 | 0 | - | 0 | 0 | - | 0 | 0 |
| 39 | Narail | 0 | 0 | 0 | 0 | 0 | 0 | 64 | 46 | 55 | 64 | 46 | 55 |
| 40 | Satkhira | 0 | 0 | 5 | 0 | 0 | 0 | 4 | 5 | 4 | 4 | 5 | 4 |
| 4 | Khulna | 0 | 0 | 23 | 0 | 0 | 0 | 130 | 123 | 121 | 130 | 123 | 121 |
| 41 | Jamalpur | 0 | 0 | 2 | 0 | 0 | 0 | 8 | 8 | 3 | 8 | 8 | 3 |
| 42 | Mymensing | 0 | 0 | 5 | 0 | 0 | 0 | 24 | 24 | 40 | 24 | 24 | 40 |
| 43 | Netrakona | 0 | 0 | 1 | 0 | 0 | 0 | 8 | 11 | 9 | 8 | 11 | 9 |
| 44 | Sherpur | 0 | 0 | 0 | 0 | 0 | 0 | 0 | 0 | 0 | 0 | 0 | 0 |
| 5 | Mymensing | 0 | 0 | 7 | 0 | 0 | 0 | 40 | 43 | 52 | 40 | 43 | 52 |
| 45 | Bogura | 2 | 0 | 5 | 4 | 6 | 6 | 19 | 23 | 23 | 23 | 29 | 29 |
| 46 | Joypurhat | 0 | 0 | 2 | 0 | 0 | 0 | 5 | 5 | 5 | 5 | 5 | 5 |
| 47 | Naogaon | 0 | 0 | 0 | 0 | 0 | 0 | - | 0 | 0 | - | 0 | 0 |
| 48 | Natore | 0 | 0 | 0 | 0 | 0 | 0 | - | 0 | 0 | - | 0 | 0 |
| 49 | Chapai Nawabganj | 0 | 0 | 0 | 0 | 0 | 0 | - | 0 | 0 | - | 0 | 0 |
| 50 | Pabna | 0 | 0 | 0 | 0 | 0 | 0 | - | 0 | 0 | - | 0 | 0 |
| 51 | Rajshahi | 0 | 0 | 0 | 0 | 0 | 0 | - | 0 | 0 | - | 0 | 0 |
| 52 | Sirajganj | 0 | 0 | 0 | 0 | 0 | 0 | 3 | 3 | 0 | 3 | 3 | 0 |
| 6 | Rajshahi | 2 | 0 | 7 | 4 | 6 | 6 | 27 | 31 | 28 | 31 | 37 | 34 |
| 53 | Dinajpur | 2 | 2 | 15 | 5 | 5 | 0 | 53 | 62 | 61 | 58 | 67 | 61 |
| 54 | Gaibandha | 0 | 0 | 2 | 0 | 0 | 0 | 5 | 5 | 9 | 5 | 5 | 9 |
| 55 | Kurigram | 0 | 0 | 5 | 0 | 0 | 0 | 35 | 15 | 32 | 35 | 15 | 32 |
| 56 | Lalmonirhat | 0 | 0 | 11 | 0 | 0 | 36 | 51 | 50 | 14 | 51 | 50 | 50 |
| 57 | Nilphamari | 12 | 13 | 14 | 60 | 68 | 36 | 75 | 99 | 88 | 135 | 167 | 124 |
| 58 | Panchagarh | 44 | 44 | 34 | 101 | 104 | 115 | 39 | 55 | 58 | 140 | 159 | 173 |
| 59 | Rangpur | 0 | 15 | 3 | 0 | 0 | 0 | 18 | 20 | 15 | 18 | 20 | 15 |
| 60 | Thakurgaon | 0 | 0 | 2 | 0 | 0 | 8 | 12 | 12 | 760 | 12 | 12 | 768 |
| 7 | Rangpur | 58 | 74 | 85 | 166 | 177 | 195 | 288 | 318 | 1037 | 454 | 495 | 1232 |
| 61 | Habiganj | 0 | 0 | 0 | 0 | 0 | 0 | 0 | 0 | 0 | 0 | 0 | 0 |
| 62 | Maulvibazar | 0 | 0 | 69 | 0 | 0 | 0 | 360 | 286 | 288 | 360 | 286 | 288 |
| 63 | Sunamganj | 0 | 0 | 0 | 0 | 0 | 0 | 0 | 0 | 0 | 0 | 0 | 0 |
| 64 | Sylhet | 23 | 29 | 17 | 42 | 0 | 44 | 65 | 54 | 57 | 107 | 54 | 101 |
| 8 | Sylhet | 23 | 29 | 86 | 42 | 49 | 44 | 425 | 340 | 345 | 467 | 389 | 389 |
| | BANGLADESH | 129 | 156 | 333 | 240 | 286 | 290 | 1310 | 1304 | 1890 | 1550 | 1590 | 2180 |

Table: 3.4.9 Area and Production of Other Spices and Condiments(Temporary) by District 2015-16 to 2017-18

| Zila/Division | | 2015-16 | | 2016-17 | | 2017-18 | |
|----------------------|-------------------|---------------------|----------------------------|---------------------|----------------------------|---------------------|----------------------------|
| | | Area (acres) | Production (M. Ton) | Area (acres) | Production (M. Ton) | Area (acres) | Production (M. Ton) |
| 1 | Barguna | 0 | 0 | 20 | 13 | 19 | 13 |
| 2 | Barishal | 0 | 0 | 295 | 134 | 367 | 155 |
| 3 | Bhola | 0 | 0 | 303 | 211 | 251 | 155 |
| 4 | Jhallokati | 88 | 32 | 90 | 39 | 73 | 36 |
| 5 | Patuakhali | 48 | 19 | 49 | 20 | 99 | 55 |
| 6 | Pirojpur | 97 | 51 | 107 | 61 | 109 | 64 |
| 1 | Barishal | 233 | 102 | 864 | 478 | 918 | 478 |
| 7 | Bandarban | 0 | 0 | 0 | 0 | 0 | 0 |
| 8 | Brahmanbaria | 69 | 78 | 80 | 97 | 6 | 8 |
| 9 | Chandpur | 399 | 486 | 394 | 362 | 390 | 360 |
| 10 | Chittagang | 12 | 4 | 282 | 130 | 284 | 130 |
| 11 | Cumilla | 0 | 0 | 734 | 705 | 650 | 601 |
| 12 | Cox's Bazar | 4 | 2 | 4 | 2 | 50 | 13 |
| 13 | Feni | 73 | 45 | 77 | 44 | 87 | 55 |
| 14 | Khagrachhari | 155 | 53 | 169 | 63 | 185 | 70 |
| 15 | Laksmipur | - | - | 154 | 41 | 106 | 18 |
| 16 | Noakhali | 14 | 8 | 19 | 8 | 19 | 9 |
| 17 | Rangamati | 124 | 69 | 126 | 70 | 133 | 68 |
| 2 | Chittagang | 850 | 745 | 2039 | 1522 | 1910 | 1332 |
| 18 | Dhaka | 379 | 271 | 393 | 280 | 375 | 416 |
| 19 | Faridpur | 389 | 180 | 442 | 201 | 446 | 203 |
| 20 | Gazipur | 31 | 11 | 28 | 9 | 13 | 4 |
| 21 | Gopalganj | 279 | 123 | 1131 | 521 | 34 | 26 |
| 22 | Kishorganj | 17 | 13 | 17 | 14 | 21 | 26 |
| 23 | Madaripur | 663 | 283 | 580 | 241 | 0 | 0 |
| 24 | Manikganj | 98 | 89 | 103 | 91 | 105 | 93 |
| 25 | Munshiganj | 167 | 95 | 180 | 75 | 190 | 80 |
| 26 | Narayanganj | 180 | 104 | 186 | 109 | 484 | 105 |
| 27 | Narsingdi | 44 | 37 | 51 | 71 | 52 | 69 |
| 28 | Rajbari | 270 | 97 | 290 | 110 | 283 | 105 |
| 29 | Shariatpur | 485 | 200 | 1023 | 557 | 1224 | 547 |
| 30 | Tangail | 767 | 156 | 488 | 119 | 500 | 122 |
| 3 | Dhaka | 3769 | 1659 | 4912 | 2398 | 3727 | 1796 |
| 31 | Bagerhat | 47 | 17 | 60 | 22 | 53 | 26 |
| 32 | Chuadanga | 249 | 254 | 231 | 926 | 305 | 1116 |
| 33 | Jashore | 49 | 28 | 60 | 36 | 67 | 43 |
| 34 | Jhenaidah | 65 | 36 | 69 | 34 | 72 | 34 |
| 35 | Khulna | 14 | 9 | 6 | 7 | 11 | 15 |
| 36 | Kushtia | 51 | 26 | 37 | 22 | 35 | 22 |

Contd.

| Zila/Division | | 2015-16 | | 2016-17 | | 2017-18 | |
|-------------------|------------------|--------------|---------------------|--------------|---------------------|--------------|---------------------|
| | | Area (acres) | Production (M. Ton) | Area (acres) | Production (M. Ton) | Area (acres) | Production (M. Ton) |
| 37 | Magura | 41 | 23 | 42 | 25 | 53 | 27 |
| 38 | Meherpur | 11 | 16 | 16 | 28 | 19 | 33 |
| 39 | Narail | 196 | 137 | 159 | 106 | 167 | 111 |
| 40 | Satkhira | 17 | 7 | 23 | 7 | 18 | 6 |
| 4 | Khulna | 740 | 553 | 703 | 1213 | 800 | 1433 |
| 41 | Jamalpur | 109 | 34 | 138 | 40 | 0 | 0 |
| 42 | Mymensing | 87 | 88 | 68 | 27 | 0 | 0 |
| 43 | Netrakona | 29 | 38 | 31 | 40 | 0 | 0 |
| 44 | Sherpur | 6 | 3 | 7 | 4 | 0 | 0 |
| 5 | Mymensing | 231 | 163 | 244 | 111 | 0 | 0 |
| 45 | Bogura | 2 | 3 | 123 | 94 | 108 | 93 |
| 46 | Joypurhat | 6 | 2 | 7 | 3 | 8 | 3 |
| 47 | Naogaon | 43 | 27 | 31 | 19 | 184 | 337 |
| 48 | Natore | 20 | 5 | 25 | 7 | 22 | 7 |
| 49 | Chapai Nawabganj | - | - | 30 | 19 | 60 | 33 |
| 50 | Pabna | 165 | 134 | 105 | 28 | 139 | 50 |
| 51 | Rajshahi | 72 | 54 | 87 | 24 | 68 | 20 |
| 52 | Sirajganj | 29 | 10 | 43 | 16 | 45 | 16 |
| 6 | Rajshahi | 337 | 235 | 451 | 210 | 634 | 559 |
| 53 | Dinajpur | 134 | 70 | 139 | 74 | 143 | 77 |
| 54 | Gaibandha | 92 | 45 | 97 | 49 | 101 | 52 |
| 55 | Kurigram | 37 | 13 | 23 | 7 | 25 | 8 |
| 56 | Lalmonirhat | 140 | 89 | 186 | 121 | 145 | 104 |
| 57 | Nilphamari | 110 | 114 | 119 | 125 | 123 | 159 |
| 58 | Panchagarh | 98 | 62 | 104 | 66 | 107 | 68 |
| 59 | Rangpur | 179 | 87 | 183 | 89 | 187 | 92 |
| 60 | Thakurgaon | 46 | 37 | 55 | 42 | 58 | 44 |
| 7 | Rangpur | 836 | 517 | 906 | 573 | 889 | 604 |
| 61 | Habiganj | 50 | 27 | 79 | 49 | 89 | 59 |
| 62 | Maulvibazar | - | - | 20 | 10 | 22 | 8 |
| 63 | Sunamganj | 22 | 1 | 22 | 5 | 86 | 35 |
| 64 | Sylhet | 89 | 42 | 89 | 37 | 212 | 110 |
| 8 | Sylhet | 161 | 70 | 210 | 101 | 409 | 212 |
| BANGLADESH | | 7157 | 4044 | 10329 | 6606 | 9287 | 6414 |

3.5 Sugar Crops

Estimate of Sugar Crops

National estimate of acreages and production of different Sugar Crops 2015-16 to 2017-18

Table: 3.5 Area and Production of Sugar Crops by District, 2015-16 to 2017-18

(Area in acres and production in metric tons)

| Name of Crops | 2015-16 | | 2016-17 | | 2017-18 | |
|---------------------------|---------------|-----------------|---------------|-----------------|---------------|-----------------|
| | Area (acres) | Production (MT) | Area (acres) | Production (MT) | Area (acres) | Production (MT) |
| 1 | 2 | 3 | 4 | 5 | 6 | 7 |
| Sugarcane | 242943 | 4207592 | 227389 | 3862775 | 222784 | 363873 |
| Date-Palm(Juice) | 1769 | 179777 | 5132 | 169056 | 68693 | 180865 |
| Date-Plam(Fruits) | 853 | 39219 | 311 | 38939 | 68393 | 36974 |
| Ripe Plamyra (Tal) | 123 | 150757 | 98 | 161104 | 92333 | 159900 |
| Green Palmyra (Taler sas) | 64 | 66014 | 396 | 71119 | 313 | 74372 |
| Palmyra (Juice) | 103 | 92317 | 196 | 89721 | 48879 | 91216 |
| Total- | 245855 | 4676266 | 233522 | 4392714 | 501401 | 907207 |

Table: 3.5.1 Area and Production of Sugarcane by District 2015-16 to 2017-18

| <i>Zila/Division</i> | | 2015-16 | | 2016-17 | | 2017-18 | |
|----------------------|-------------------|--------------|---------------------|--------------|---------------------|--------------|---------------------|
| | | Area (acres) | Production (M. Ton) | Area (acres) | Production (M. Ton) | Area (acres) | Production (M. Ton) |
| 1 | Barguna | 100 | 103 | 124 | 207 | 119 | 498 |
| 2 | Barishal | 1362 | 9838 | 1074 | 13379 | 1076 | 8838 |
| 3 | Bhola | 844 | 4941 | 897 | 4964 | 894 | 5073 |
| 4 | Jhallokati | 286 | 1363 | 299 | 1374 | 300 | 1897 |
| 5 | Patuakhali | 85 | 153 | 90 | 162 | 87 | 345 |
| 6 | Pirojpur | 371 | 1802 | 380 | 1885 | 378 | 1884 |
| 1 | Barishal | 3048 | 18200 | 2864 | 21971 | 2854 | 18535 |
| 7 | Bandarban | 204 | 591 | 206 | 854 | 210 | 779 |
| 8 | Brahmanbaria | 36 | 61 | 28 | 45 | 39 | 51 |
| 9 | Chandpur | 1529 | 13107 | 1428 | 14130 | 1428 | 12365 |
| 10 | Chittagang | 2829 | 3324 | 2834 | 13431 | 2828 | 13258 |
| 11 | Cumilla | 926 | 5775 | 980 | 5770 | 929 | 5313 |
| 12 | Cox's Bazar | 759 | 4140 | 754 | 4100 | 755 | 4100 |
| 13 | Feni | 291 | 3148 | 256 | 3356 | 258 | 3301 |
| 14 | Khagrachhari | 638 | 6053 | 607 | 5488 | 612 | 5500 |
| 15 | Laksmipur | 332 | 1230 | 332 | 3600 | 340 | 3712 |
| 16 | Noakhali | 304 | 1686 | 309 | 1502 | 226 | 1443 |
| 17 | Rangamati | 543 | 9591 | 561 | 9502 | 570 | 8349 |
| 2 | Chittagang | 8391 | 48706 | 8295 | 61778 | 8195 | 58171 |
| 18 | Dhaka | 201 | 1055 | 166 | 904 | 145 | 849 |
| 19 | Faridpur | 10239 | 159212 | 9800 | 154760 | 10239 | 159212 |
| 20 | Gazipur | 3045 | 26966 | 2999 | 26040 | 3004 | 26032 |
| 21 | Gopalganj | 1766 | 23610 | 1746 | 23046 | 1746 | 23046 |
| 22 | Kishorganj | 124 | 1019 | 61 | 529 | 60 | 548 |
| 23 | Madaripur | 1300 | 25371 | 1252 | 24168 | 261 | 5585 |
| 24 | Manikganj | 4522 | 26075 | 4602 | 28369 | 4586 | 28167 |
| 25 | Munshiganj | 290 | 2127 | 298 | 2108 | 296 | 2237 |
| 26 | Narayanganj | 134 | 1612 | 137 | 720 | 146 | 814 |
| 27 | Narsingdi | 5309 | 90436 | 124 | 1527 | 129 | 1507 |
| 28 | Rajbari | 1177 | 14881 | 3139 | 55215 | 3268 | 57790 |
| 29 | Shariatpur | 206 | 4373 | 1080 | 13946 | 1069 | 13702 |
| 30 | Tangail | 3684 | 62540 | 3541 | 60419 | 3435 | 58267 |
| 3 | Dhaka | 31997 | 439277 | 28945 | 391751 | 28384 | 377756 |
| 31 | Bagerhat | 2248 | 26129 | 2181 | 24922 | 1538 | 7065 |
| 32 | Chuadanga | 4940 | 113010 | 4968 | 119537 | 4883 | 118388 |
| 33 | Jashore | 1087 | 19932 | 954 | 17168 | 948 | 17070 |
| 34 | Jhenaidah | 4322 | 122551 | 3345 | 81434 | 1980 | 40211 |
| 35 | Khulna | 104 | 1474 | 101 | 7452 | 99 | 1473 |
| 36 | Kushtia | 9820 | 200496 | 8970 | 183162 | 8885 | 170305 |

Contd.

| Zila/Division | | 2015-16 | | 2016-17 | | 2017-18 | |
|---------------|-------------------|---------------|---------------------|---------------|---------------------|---------------|---------------------|
| | | Area (acres) | Production (M. Ton) | Area (acres) | Production (M. Ton) | Area (acres) | Production (M. Ton) |
| 37 | Magura | 507 | 7167 | 343 | 4537 | 294 | 3746 |
| 38 | Meherpur | 1009 | 20196 | 927 | 16863 | 930 | 16956 |
| 39 | Narail | 1706 | 26647 | 1683 | 26477 | 1779 | 27541 |
| 40 | Satkhira | 322 | 6315 | 343 | 6656 | 310 | 5907 |
| 4 | Khulna | 26065 | 543917 | 23815 | 488208 | 21646 | 408662 |
| 41 | Jamalpur | 12088 | 233498 | 12310 | 225997 | 12513 | 231028 |
| 42 | Mymensing | 5768 | 86251 | 5680 | 85530 | 5624 | 84238 |
| 43 | Netrakona | 54 | 662 | 60 | 726 | 63 | 734 |
| 44 | Sherpur | 206 | 4373 | 205 | 4353 | 224 | 4790 |
| 5 | Mymensing | 18116 | 324784 | 18255 | 316606 | 18424 | 320790 |
| 45 | Bogura | 1198 | 23995 | 751 | 14746 | 670 | 13233 |
| 46 | Joypurhat | 2239 | 47489 | 2207 | 46859 | 2206 | 46846 |
| 47 | Naogaon | 1437 | 28534 | 1410 | 27744 | 1242 | 24823 |
| 48 | Natore | 56432 | 1213101 | 60685 | 1189958 | 60480 | 1185036 |
| 49 | Chapai Nawabganj | 12081 | 163587 | 3190 | 33123 | 3664 | 62815 |
| 50 | Pabna | 9529 | 180595 | 8356 | 159821 | 8355 | 24046 |
| 51 | Rajshahi | 27579 | 503722 | 24731 | 463103 | 24649 | 448486 |
| 52 | Sirajganj | 3136 | 51154 | 2774 | 48541 | 2758 | 47918 |
| 6 | Rajshahi | 113631 | 2212177 | 104104 | 1983895 | 104024 | 1853203 |
| 53 | Dinajpur | 5842 | 84119 | 5626 | 80118 | 4640 | 67785 |
| 54 | Gaibandha | 5974 | 153152 | 5968 | 152293 | 5964 | 153298 |
| 55 | Kurigram | 712 | 10401 | 708 | 10895 | 711 | 10568 |
| 56 | Lalmonirhat | 264 | 3341 | 263 | 3527 | 277 | 3541 |
| 57 | Nilphamari | 190 | 4561 | 183 | 4420 | 190 | 5013 |
| 58 | Panchagarh | 10215 | 103915 | 10057 | 94924 | 9705 | 125130 |
| 59 | Rangpur | 4753 | 103105 | 4739 | 103063 | 4082 | 90700 |
| 60 | Thakurgaon | 10680 | 149665 | 10660 | 138700 | 10776 | 134902 |
| 7 | Rangpur | 38630 | 612259 | 38204 | 587940 | 36345 | 590937 |
| 61 | Habiganj | 2647 | 7481 | 2425 | 7185 | 2434 | 7128 |
| 62 | Maulvibazar | 140 | 413 | 137 | 408 | 128 | 384 |
| 63 | Sunamganj | 326 | 3996 | 327 | 2883 | 330 | 3011 |
| 64 | Sylhet | 10 | 14 | 18 | 150 | 20 | 154 |
| 8 | Sylhet | 3123 | 11904 | 2907 | 10626 | 2912 | 10677 |
| | BANGLADESH | 242943 | 4207592 | 227389 | 3862775 | 222784 | 3638731 |

Table: 3.5.2 Area and Production of Date-palm (Juice) by District 2015-16 to 2017-18

| Zila/Division | Area Under Garden (Acres) | | | Production of Inside Garden | | | Production of Outside Garden | | | Total Production of Inside & Outside Garden (M.Tons) | | | |
|---------------|---------------------------|------------|------------|-----------------------------|-------------|-------------|------------------------------|--------------|--------------|---|--------------|--------------|--------------|
| | 2015-16 | 2016-17 | 2017-18 | 2015-16 | 2016-17 | 2017-18 | 2015-16 | 2016-17 | 2017-18 | 2015-16 | 2016-17 | 2017-18 | |
| 1 | Barguna | 0 | 0 | 1580 | 0 | 0 | 0 | 1136 | 1277 | 4148 | 1136 | 1277 | 1039 |
| 2 | Barishal | 0 | 0 | 1592 | 0 | 0 | 0 | 2780 | 3413 | 1433 | 2780 | 3413 | 2811 |
| 3 | Bhola | - | 0 | 1278 | - | 0 | 0 | 1052 | 974 | 0 | 1052 | 974 | 683 |
| 4 | Jhallokati | 0 | 0 | 1014 | 0 | 0 | 0 | 878 | 902 | 775 | 878 | 902 | 953 |
| 5 | Patuakhali | 0 | 0 | 1912 | 0 | 0 | 0 | 520 | 617 | 3693 | 520 | 617 | 629 |
| 6 | Pirojpur | 0 | 0 | 2440 | 0 | 0 | 0 | 2927 | 2838 | 4395 | 2927 | 2838 | 3071 |
| 1 | Barishal | - | 0 | 9816 | - | 0 | 0 | 9293 | 10021 | 14444 | 9293 | 10021 | 9186 |
| 7 | Bandarban | 0 | 0 | 13 | 0 | 0 | 0 | 9 | 9 | 0 | 9 | 9 | 9 |
| 8 | Brahmanbaria | 0 | 0 | 54 | 0 | 0 | 0 | 137 | 131 | 0 | 137 | 131 | 131 |
| 9 | Chandpur | 0 | 0 | 1403 | 0 | 0 | 0 | 4589 | 4711 | 0 | 4589 | 4711 | 4488 |
| 10 | Chittagang | 0 | 0 | 1114 | 0 | 0 | 0 | 3011 | 2950 | 0 | 3011 | 2950 | 2838 |
| 11 | Cumilla | 0 | 0 | 490 | 0 | 0 | 0 | 820 | 733 | 0 | 820 | 733 | 875 |
| 12 | Cox's Bazar | - | 1 | 117 | 4 | 5 | 0 | 175 | 175 | 0 | 179 | 180 | 396 |
| 13 | Feni | 1 | 0 | 963 | - | 0 | 0 | 1202 | 1170 | 0 | 1202 | 1170 | 1142 |
| 14 | Khagrachhari | 0 | 0 | 105 | 0 | 0 | 0 | 423 | 374 | 0 | 423 | 374 | 375 |
| 15 | Laksmipur | 0 | 0 | 1686 | 0 | 0 | 0 | 4780 | 4672 | 0 | 4780 | 4672 | 4692 |
| 16 | Noakhali | 0 | 0 | 917 | 0 | 0 | 0 | 3670 | 3305 | 0 | 3670 | 3305 | 145 |
| 17 | Rangamati | 9 | 9 | 227 | 36 | 38 | 4 | 407 | 440 | 6 | 443 | 478 | 121 |
| 2 | Chittagang | 10 | 10 | 7090 | 40 | 43 | 4 | 19223 | 18670 | 6 | 19263 | 18713 | 15212 |
| 18 | Dhaka | 0 | 0 | 134 | 0 | 0 | 0 | 538 | 536 | 144 | 538 | 536 | 565 |
| 19 | Faridpur | 113 | 113 | 2609 | 929 | 944 | 52 | 5098 | 4826 | 2133 | 6027 | 5770 | 6027 |
| 20 | Gazipur | 59 | 53 | 540 | 309 | 351 | 0 | 1469 | 1335 | 827 | 1778 | 1686 | 1692 |
| 21 | Gopalganj | 520 | 62 | 2654 | 0 | 66 | 1407 | 4050 | 3265 | 12767 | 4050 | 3331 | 2588 |
| 22 | Kishorganj | 0 | 0 | 86 | 0 | 0 | 0 | 96 | 101 | 116 | 96 | 101 | 32 |
| 23 | Madaripur | 11 | 0 | 2872 | 668 | 0 | 0 | 7554 | 7392 | 10127 | 8222 | 7392 | 5303 |
| 24 | Manikganj | 39 | 38 | 1086 | 180 | 179 | 0 | 2201 | 2226 | 206 | 2381 | 2405 | 2356 |
| 25 | Munshiganj | 0 | 0 | 218 | 0 | 0 | 0 | 1139 | 1114 | 21 | 1139 | 1114 | 1093 |
| 26 | Narayanganj | 0 | 0 | 84 | 0 | 0 | 0 | 251 | 255 | 45 | 251 | 255 | 289 |
| 27 | Narsingdi | 0 | 0 | 136 | 0 | 0 | 0 | 303 | 279 | 0 | 303 | 279 | 3534 |
| 28 | Rajbari | 3 | 5 | 1004 | 491 | 0 | 3 | 4559 | 479 | 716 | 5050 | 479 | 3432 |
| 29 | Shariatpur | 3 | 3 | 1512 | 18 | 41 | 0 | 1544 | 3023 | 1201 | 1562 | 3064 | 3145 |
| 30 | Tangail | 17 | 17 | 720 | 126 | 94 | 0 | 2375 | 1668 | 0 | 2501 | 1762 | 1591 |
| 3 | Dhaka | 765 | 291 | 13654 | 2721 | 1675 | 1462 | 31177 | 26499 | 28303 | 33898 | 28174 | 31647 |
| 31 | Bagerhat | 86 | 0 | 1926 | 259 | 0 | 13 | 2554 | 1963 | 4540 | 2813 | 1963 | 4101 |
| 32 | Chuadanga | 180 | 123 | 1344 | 2492 | 1997 | 26 | 4190 | 3573 | 850 | 6682 | 5570 | 9720 |
| 33 | Jashore | 267 | 260 | 4969 | 6102 | 625 | 89 | 6356 | 12403 | 2700 | 12458 | 13028 | 8427 |
| 34 | Jhenaidah | 50 | 49 | 4466 | 1709 | 1594 | 346 | 9035 | 7906 | 1720 | 10744 | 9500 | 8870 |
| 35 | Khulna | 28 | 17 | 2046 | 281 | 242 | 0 | 3331 | 3288 | 1551 | 3612 | 3530 | 3727 |
| 36 | Kushtia | 37 | 4100 | 1451 | 498 | 263 | 28 | 6133 | 6168 | 632 | 6631 | 6431 | 8386 |

Contd.

| Zila/Division | | Area Under Garden (Acres) | | | Production of Inside Garden | | | Production of Outside Garden | | | Total Production of Inside & Outside Garden (M.Tons) | | |
|---------------|-------------------|---------------------------|-------------|--------------|-----------------------------|-------------|-------------|------------------------------|---------------|--------------|---|---------------|---------------|
| | | 2015-16 | 2016-17 | 2017-18 | 2015-16 | 2016-17 | 2017-18 | 2015-16 | 2016-17 | 2017-18 | 2015-16 | 2016-17 | 2017-18 |
| 37 | Magura | 21 | 0 | 1140 | 291 | 0 | 0 | 1920 | 2232 | 2072 | 2211 | 2232 | 1737 |
| 38 | Meherpur | 0 | 0 | 170 | 0 | 0 | 0 | 299 | 309 | 289 | 299 | 309 | 286 |
| 39 | Narail | 0 | 0 | 989 | 0 | 0 | 1296 | 996 | 979 | 13093 | 996 | 979 | 978 |
| 40 | Satkhira | 68 | 65 | 3760 | - | 0 | 122 | 4674 | 3055 | 6476 | 4674 | 3055 | 16326 |
| 4 | Khulna | 737 | 4614 | 22263 | 11632 | 4721 | 1920 | 39488 | 41876 | 33923 | 51120 | 46597 | 62558 |
| 41 | Jamalpur | 0 | 0 | 101 | 0 | 0 | 0 | 78 | 77 | 0 | 78 | 77 | 81 |
| 42 | Mymensing | 0 | 0 | 2028 | 0 | 0 | 0 | 3306 | 3664 | 0 | 3306 | 3664 | 3739 |
| 43 | Netrakona | 0 | 0 | 0 | 0 | 0 | 0 | 14 | 40 | 5 | 14 | 40 | 0 |
| 44 | Sherpur | 0 | 0 | 92 | 0 | 0 | 0 | 139 | 356 | 32 | 139 | 356 | 371 |
| 5 | Mymensing | 0 | 0 | 2221 | 0 | 0 | 0 | 3537 | 4137 | 37 | 3537 | 4137 | 4191 |
| 45 | Bogura | 0 | 0 | 1555 | 0 | 0 | 0 | 5143 | 5178 | 575 | 5143 | 5178 | 5176 |
| 46 | Joypurhat | 1 | 0 | 288 | - | 0 | 0 | 1443 | 1107 | 179 | 1443 | 1107 | 1334 |
| 47 | Naogaon | 0 | 0 | 1569 | 0 | 0 | 0 | 3873 | 3569 | 2536 | 3873 | 3569 | 3601 |
| 48 | Natore | 232 | 193 | 4040 | 3564 | 2086 | 0 | 24782 | 25713 | 2149 | 28346 | 27799 | 24274 |
| 49 | Chapai Nawabganj | 0 | 0 | 136 | 0 | 0 | 0 | 589 | 424 | 618 | 589 | 424 | 356 |
| 50 | Pabna | 0 | 0 | 1646 | 0 | 0 | 0 | 3071 | 3149 | 393 | 3071 | 3149 | 3078 |
| 51 | Rajshahi | 24 | 24 | 3155 | 96 | 440 | 0 | 17342 | 17318 | 4277 | 17438 | 17758 | 17793 |
| 52 | Sirajganj | 0 | 0 | 189 | 0 | 0 | 0 | 655 | 638 | 22 | 655 | 638 | 656 |
| 6 | Rajshahi | 257 | 217 | 12578 | 3660 | 2526 | 0 | 56898 | 57096 | 10749 | 60558 | 59622 | 56268 |
| 53 | Dinajpur | 0 | 0 | 390 | 0 | 0 | 0 | 438 | 470 | 182 | 438 | 470 | 449 |
| 54 | Gaibandha | 0 | 0 | 142 | 0 | 0 | 0 | 301 | 207 | 24 | 301 | 207 | 241 |
| 55 | Kurigram | 0 | 0 | 178 | 0 | 0 | 0 | 283 | 179 | 3 | 283 | 179 | 326 |
| 56 | Lalmonirhat | 0 | 0 | 51 | 0 | 0 | 0 | 351 | 323 | 0 | 351 | 323 | 334 |
| 57 | Nilphamari | 0 | 0 | 61 | 0 | 0 | 0 | 284 | 128 | 9 | 284 | 128 | 100 |
| 58 | Panchagarh | 0 | 0 | 0 | 0 | 0 | 0 | 24 | 28 | 2 | 24 | 28 | 0 |
| 59 | Rangpur | 0 | 0 | 216 | 0 | 0 | 0 | 372 | 356 | 130 | 372 | 356 | 308 |
| 60 | Thakurgaon | 0 | 0 | 33 | 0 | 0 | 7 | 55 | 61 | 11 | 55 | 61 | 45 |
| 7 | Rangpur | 0 | 0 | 1071 | 0 | 0 | 7 | 2108 | 1752 | 361 | 2108 | 1752 | 1803 |
| 61 | Habiganj | 0 | 0 | 0 | 0 | 0 | 0 | 0 | 40 | 0 | 0 | 40 | 0 |
| 62 | Maulvibazar | 0 | 0 | 0 | 0 | 0 | 0 | 0 | 0 | 0 | 0 | 0 | 0 |
| 63 | Sunamganj | 0 | 0 | 0 | 0 | 0 | 0 | 0 | 0 | 0 | 0 | 0 | 0 |
| 64 | Sylhet | 0 | 0 | 0 | 0 | 0 | 0 | 0 | 0 | 0 | 0 | 0 | 0 |
| 8 | Sylhet | 0 | 0 | 0 | 0 | 0 | 0 | 0 | 40 | 0 | 0 | 40 | 0 |
| | BANGLADESH | 1769 | 5132 | 68693 | 18053 | 8965 | 3393 | 161724 | 160091 | 87823 | 179777 | 169056 | 180865 |

Table: 3.5.3 Area and Production of Date-plam (fruit) by District 2015-16 to 2017-18

| Zila/Division | | Area Under Garden (Acres) | | | Production of Inside Garden | | | Production of Outside Garden | | | Total Production of Inside & Outside Garden (M.Tons) | | |
|---------------|-------------------|---------------------------|------------|--------------|-----------------------------|------------|------------|------------------------------|-------------|-------------|---|-------------|-------------|
| | | 2015-16 | 2016-17 | 2017-18 | 2015-16 | 2016-17 | 2017-18 | 2015-16 | 2016-17 | 2017-18 | 2015-16 | 2016-17 | 2017-18 |
| 1 | Barguna | 0 | 0 | 5087 | 0 | 0 | 0 | 545 | 756 | 635 | 545 | 756 | 635 |
| 2 | Barishal | 0 | 0 | 2104 | 0 | 0 | 0 | 1220 | 735 | 896 | 1220 | 735 | 896 |
| 3 | Bhola | - | 0 | 963 | - | 0 | 1 | 264 | 681 | 546 | 264 | 681 | 547 |
| 4 | Jhallokati | 0 | 0 | 676 | 0 | 0 | 0 | 197 | 231 | 340 | 197 | 231 | 340 |
| 5 | Patuakhali | 0 | 0 | 4067 | 0 | 0 | 0 | 1648 | 1397 | 1413 | 1648 | 1397 | 1413 |
| 6 | Pirojpur | 0 | 2 | 2032 | 0 | 4 | 6 | 367 | 441 | 457 | 367 | 445 | 463 |
| 1 | Barishal | - | 2 | 14929 | - | 4 | 7 | 4241 | 4241 | 4287 | 4241 | 4245 | 4294 |
| 7 | Bandarban | 0 | 0 | 13 | 0 | 0 | 0 | 6 | 6 | 6 | 6 | 6 | 6 |
| 8 | Brahmanbaria | 0 | 0 | 43 | 0 | 0 | 0 | 64 | 61 | 63 | 64 | 61 | 63 |
| 9 | Chandpur | 0 | 0 | 1279 | 0 | 0 | 0 | 835 | 1119 | 1177 | 835 | 1119 | 1177 |
| 10 | Chittagang | 0 | 0 | 1597 | 0 | 0 | 0 | 1253 | 906 | 1210 | 1253 | 906 | 1210 |
| 11 | Cumilla | 0 | 0 | 700 | 0 | 0 | 0 | 999 | 1109 | 1133 | 999 | 1109 | 1133 |
| 12 | Cox's Bazar | 2 | 2 | 102 | - | 4 | 4 | 83 | 85 | 86 | 89 | 89 | 90 |
| 13 | Feni | 0 | 0 | 1198 | 0 | 0 | 0 | 347 | 389 | 345 | 347 | 389 | 345 |
| 14 | Khagrachhari | 0 | 0 | 91 | 0 | 0 | 0 | 115 | 119 | 124 | 115 | 119 | 124 |
| 15 | Laksmipur | 0 | 0 | 1834 | 0 | 0 | 0 | 642 | 649 | 598 | 642 | 649 | 598 |
| 16 | Noakhali | 0 | 0 | 1229 | 0 | 0 | 0 | 330 | 685 | 481 | 330 | 685 | 481 |
| 17 | Rangamati | 7 | 8 | 200 | 22 | 12 | 17 | 219 | 193 | 212 | 241 | 205 | 229 |
| 2 | Chittagang | 9 | 10 | 8286 | 28 | 16 | 21 | 4893 | 5321 | 5435 | 4921 | 5337 | 5456 |
| 18 | Dhaka | 0 | 0 | 343 | 0 | 0 | 0 | 233 | 227 | 178 | 233 | 227 | 178 |
| 19 | Faridpur | 46 | 48 | 2724 | 94 | 148 | 98 | 997 | 1091 | 1067 | 1091 | 1239 | 1165 |
| 20 | Gazipur | - | 82 | 563 | 109 | 121 | 129 | 377 | 405 | 437 | 486 | 526 | 566 |
| 21 | Gopalganj | 65 | 45 | 2006 | 81 | 64 | 47 | 1029 | 1011 | 951 | 1110 | 1075 | 998 |
| 22 | Kishorganj | - | 0 | 131 | - | 0 | 0 | 107 | 64 | 63 | 107 | 64 | 63 |
| 23 | Madaripur | - | 0 | 4147 | - | 0 | 27 | 2064 | 1857 | 2017 | 2064 | 1857 | 2044 |
| 24 | Manikganj | 5 | 5 | 1025 | 261 | 25 | 0 | 178 | 450 | 469 | 439 | 475 | 469 |
| 25 | Munshiganj | 0 | 0 | 220 | 0 | 0 | 0 | 768 | 753 | 704 | 768 | 753 | 704 |
| 26 | Narayanganj | 0 | 0 | 432 | 0 | 0 | 0 | 484 | 448 | 302 | 484 | 448 | 302 |
| 27 | Narsingdi | 0 | 0 | 112 | 0 | 0 | 0 | 106 | 190 | 101 | 106 | 190 | 101 |
| 28 | Rajbari | 0 | 0 | 4717 | 0 | 0 | 0 | 562 | 542 | 592 | 562 | 542 | 592 |
| 29 | Shariatpur | 7 | 0 | 1277 | 1 | 19 | 20 | 59 | 496 | 538 | 60 | 515 | 558 |
| 30 | Tangail | 17 | 17 | 895 | 8 | 18 | 16 | 398 | 411 | 397 | 406 | 429 | 413 |
| 3 | Dhaka | 149 | 197 | 18592 | 1117 | 395 | 337 | 9343 | 7945 | 7816 | 10460 | 8340 | 8153 |
| 31 | Bagerhat | 2 | 0 | 3215 | 3 | 0 | 0 | 263 | 337 | 341 | 266 | 337 | 341 |
| 32 | Chuadanga | 201 | 130 | 1224 | 637 | 360 | 355 | 718 | 601 | 608 | 1355 | 961 | 963 |
| 33 | Jashore | 204 | 234 | 3902 | 981 | 1008 | 865 | 553 | 496 | 500 | 1534 | 1504 | 1365 |
| 34 | Jhenaidah | 66 | 81 | 3532 | 276 | 311 | 194 | 1279 | 1213 | 1186 | 1555 | 1524 | 1380 |
| 35 | Khulna | 23 | 23 | 1975 | 51 | 105 | 10 | 500 | 418 | 613 | 551 | 523 | 623 |
| 36 | Kushtia | 41 | 41 | 12138 | 35 | 41 | 44 | 836 | 824 | 786 | 871 | 865 | 830 |

Contd.

| Zila/Division | | Area Under Garden (Acres) | | | Production of Inside Garden | | | Production of Outside Garden | | | Total Production of Inside & Outside Garden (M.Tons) | | |
|---------------|-------------------|---------------------------|------------|--------------|-----------------------------|-------------|-------------|------------------------------|--------------|--------------|---|--------------|--------------|
| | | 2015-16 | 2016-17 | 2017-18 | 2015-16 | 2016-17 | 2017-18 | 2015-16 | 2016-17 | 2017-18 | 2015-16 | 2016-17 | 2017-18 |
| 37 | Magura | 0 | 0 | 1140 | 0 | 0 | 0 | 774 | 700 | 619 | 774 | 700 | 619 |
| 38 | Meherpur | 0 | 0 | 170 | 0 | 0 | 0 | 60 | 57 | 59 | 60 | 57 | 59 |
| 39 | Narail | 7 | 7 | 989 | 53 | 54 | 56 | 1203 | 1220 | 1260 | 1256 | 1274 | 1316 |
| 40 | Satkhira | 85 | 85 | 3760 | 79 | 100 | 229 | 624 | 724 | 516 | 703 | 824 | 745 |
| 4 | Khulna | 629 | 8 | 22263 | 2115 | 1979 | 1753 | 6810 | 6590 | 6488 | 8925 | 8569 | 8241 |
| 41 | Jamalpur | 0 | 0 | 101 | 0 | 0 | 0 | 154 | 139 | 137 | 154 | 139 | 137 |
| 42 | Mymensing | 9 | 10 | 2028 | 563 | 60 | 54 | 1730 | 2210 | 2213 | 2293 | 2270 | 2267 |
| 43 | Netrakona | 0 | 0 | 0 | 0 | 0 | 0 | 82 | 85 | 86 | 82 | 85 | 86 |
| 44 | Sherpur | 0 | 0 | 92 | 0 | 0 | 0 | 15 | 15 | 17 | 15 | 15 | 17 |
| 5 | Mymensing | 9 | 10 | 2221 | 563 | 60 | 54 | 1981 | 2449 | 2453 | 2544 | 2509 | 2507 |
| 45 | Bogura | 1 | 1 | 1555 | 2 | 2 | 2 | 899 | 951 | 151 | 901 | 953 | 153 |
| 46 | Joypurhat | 2 | 3 | 288 | 20 | 20 | 12 | 247 | 264 | 307 | 267 | 284 | 319 |
| 47 | Naogaon | 0 | 0 | 1569 | 0 | 0 | 0 | 361 | 373 | 271 | 361 | 373 | 271 |
| 48 | Natore | 50 | 48 | 4040 | 434 | 299 | 273 | 3481 | 3007 | 2623 | 3915 | 3306 | 2896 |
| 49 | Chapai Nawabganj | - | 0 | 136 | - | 0 | 0 | 332 | 335 | 351 | 332 | 335 | 351 |
| 50 | Pabna | 0 | 0 | 1646 | 0 | 0 | 0 | 1067 | 1012 | 1043 | 1067 | 1012 | 1043 |
| 51 | Rajshahi | 12 | 12 | 3155 | 35 | 28 | 30 | 2343 | 2347 | 2242 | 2378 | 2375 | 2272 |
| 52 | Sirajganj | - | 19 | 189 | - | 0 | 0 | 381 | 313 | 305 | 381 | 313 | 305 |
| 6 | Rajshahi | 65 | 83 | 12578 | 491 | 349 | 317 | 9111 | 8602 | 7293 | 9602 | 8951 | 7610 |
| 53 | Dinajpur | 0 | 0 | 390 | 2 | 0 | 0 | 204 | 204 | 181 | 206 | 204 | 181 |
| 54 | Gaibandha | 0 | 0 | 142 | - | 0 | 0 | 161 | 128 | 60 | 161 | 128 | 60 |
| 55 | Kurigram | 1 | 1 | 178 | 7 | 6 | 0 | 157 | 161 | 91 | 164 | 167 | 91 |
| 56 | Lalmonirhat | 0 | 0 | 51 | 0 | 0 | 0 | 73 | 100 | 72 | 73 | 100 | 72 |
| 57 | Nilphamari | 0 | 0 | 61 | 0 | 0 | 0 | 141 | 54 | 38 | 141 | 54 | 38 |
| 58 | Panchagarh | 0 | 0 | 0 | 0 | 0 | 0 | 16 | 16 | 16 | 16 | 16 | 16 |
| 59 | Rangpur | 0 | 0 | 216 | 0 | 0 | 0 | 150 | 159 | 81 | 150 | 159 | 81 |
| 60 | Thakurgaon | 0 | 0 | 33 | 0 | 0 | 0 | 27 | 36 | 22 | 27 | 36 | 22 |
| 7 | Rangpur | 1 | 1 | 1071 | 9 | 6 | 0 | 929 | 858 | 561 | 938 | 864 | 561 |
| 61 | Habiganj | 0 | 0 | 0 | 80 | 0 | 0 | - | 82 | 110 | 80 | 82 | 110 |
| 62 | Maulvibazar | 0 | 0 | 0 | - | 0 | 0 | 52 | 41 | 41 | 52 | 41 | 41 |
| 63 | Sunamganj | 0 | 0 | 0 | - | 0 | 0 | 0 | 0 | 0 | 0 | 0 | 0 |
| 64 | Sylhet | 0 | 0 | 0 | - | 0 | 0 | 0 | 1 | 1 | 0 | 1 | 1 |
| 8 | Sylhet | 0 | 0 | 0 | 80 | 0 | 0 | 52 | 124 | 152 | 132 | 124 | 152 |
| | BANGLADESH | 853 | 311 | 68693 | 3840 | 2809 | 2489 | 35379 | 36130 | 34485 | 39219 | 38939 | 36974 |

Table: 3.5.4 Area and Production of Ripe Palmyra (Tal) by District 2015-16 to 2017-18

| Zila/Division | | Area Under Garden (Acres) | | | Production of Inside Garden | | | Production of Outside Garden | | | Total Production of Inside & Outside Garden (M.Tons) | | |
|---------------|-------------------|---------------------------|-----------|----------------|-----------------------------|-------------|------------|------------------------------|--------------|--------------|---|--------------|--------------|
| | | 2015-16 | 2016-17 | 2017-18 | 2015-16 | 2016-17 | 2017-18 | 2015-16 | 2016-17 | 2017-18 | 2015-16 | 2016-17 | 2017-18 |
| 1 | Barguna | 0 | 0 | 428064 | 0 | 0 | 0 | 24499 | 8433 | 13880 | 24499 | 8433 | 13880 |
| 2 | Barishal | 0 | 0 | 232509 | 0 | 0 | 0 | 7101 | 7300 | 7571 | 7101 | 7300 | 7571 |
| 3 | Bhola | 0 | 0 | 160857 | 0 | 0 | 0 | 4569 | 1647 | 2472 | 4569 | 1647 | 2472 |
| 4 | Jhallokati | 0 | 0 | 68270 | 0 | 0 | 0 | 4852 | 4699 | 1310 | 4852 | 4699 | 1310 |
| 5 | Patuakhali | 0 | 0 | 254802 | 0 | 0 | 0 | 3555 | 3365 | 3281 | 3555 | 3365 | 3281 |
| 6 | Pirojpur | 0 | 0 | 222208 | 0 | 0 | 0 | 3520 | 5349 | 5359 | 3520 | 5349 | 5359 |
| 1 | Barishal | 0 | 0 | 1366710 | 0 | 0 | 0 | 28019 | 30793 | 33873 | 28019 | 30793 | 33873 |
| 7 | Bandarban | 0 | 0 | 545 | 0 | 0 | 0 | 51 | 52 | 52 | 51 | 52 | 52 |
| 8 | Brahmanbaria | 0 | 0 | 15394 | 0 | 0 | 0 | 462 | 474 | 440 | 462 | 474 | 440 |
| 9 | Chandpur | 0 | 0 | 183452 | 0 | 0 | 0 | 5281 | 5281 | 5270 | 5281 | 5281 | 5270 |
| 10 | Chittagang | 0 | 0 | 109497 | 0 | 0 | 0 | 3854 | 4007 | 4067 | 3854 | 4007 | 4067 |
| 11 | Cumilla | 0 | 0 | 166325 | 0 | 0 | 0 | 7519 | 6864 | 6683 | 7519 | 6864 | 6683 |
| 12 | Cox's Bazar | 0 | 0 | 3989 | 15 | 50 | 51 | 333 | 328 | 323 | 348 | 378 | 374 |
| 13 | Feni | 0 | 0 | 82206 | 0 | 0 | 0 | 1688 | 1470 | 1519 | 1688 | 1470 | 1519 |
| 14 | Khagrachhari | 0 | 0 | 4528 | 0 | 0 | 0 | 97 | 92 | 91 | 97 | 92 | 91 |
| 15 | Laksmipur | 0 | 0 | 89877 | 0 | 0 | 0 | 531 | 3304 | 3300 | 531 | 3304 | 3300 |
| 16 | Noakhali | 0 | 0 | 284161 | 0 | 0 | 0 | 6648 | 13125 | 12629 | 6648 | 13125 | 12629 |
| 17 | Rangamati | 1 | 1 | 6026 | 8 | 8 | 8 | 251 | 172 | 268 | 259 | 180 | 276 |
| 2 | Chittagang | 5 | 4 | 946003 | 23 | 58 | 59 | 26715 | 35169 | 34642 | 26738 | 35227 | 34701 |
| 18 | Dhaka | 0 | 0 | 22121 | 0 | 0 | 0 | 886 | 839 | 853 | 886 | 839 | 853 |
| 19 | Faridpur | 22 | 22 | 287905 | 588 | 588 | 115 | 8378 | 8171 | 8910 | 8966 | 8759 | 9025 |
| 20 | Gazipur | 8 | 8 | 77703 | 286 | 134 | 9 | 4497 | 2144 | 2341 | 4783 | 2278 | 2350 |
| 21 | Gopalganj | 22 | 15 | 276694 | 212 | 242 | 40 | 3462 | 3425 | 3665 | 3674 | 3667 | 3705 |
| 22 | Kishorganj | 0 | 0 | 21730 | 0 | 0 | 0 | 410 | 406 | 551 | 410 | 406 | 551 |
| 23 | Madaripur | 0 | 0 | 296514 | 0 | 0 | 0 | 10251 | 9072 | 9394 | 10251 | 9072 | 9394 |
| 24 | Manikganj | 0 | 0 | 18148 | 0 | 0 | 0 | 708 | 691 | 669 | 708 | 691 | 669 |
| 25 | Munshiganj | 0 | 0 | 11030 | 0 | 0 | 0 | 218 | 269 | 254 | 218 | 269 | 254 |
| 26 | Narayanganj | 0 | 0 | 10015 | 0 | 0 | 0 | 401 | 414 | 311 | 401 | 414 | 311 |
| 27 | Narsingdi | 0 | 0 | 54931 | 0 | 0 | 0 | 1115 | 1268 | 1348 | 1115 | 1268 | 1348 |
| 28 | Rajbari | 0 | 0 | 46867 | 0 | 0 | 0 | 2373 | 2336 | 2177 | 2373 | 2336 | 2177 |
| 29 | Shariatpur | 15 | 0 | 87108 | 656 | 0 | 0 | 3159 | 644 | 551 | 3815 | 644 | 551 |
| 30 | Tangail | 3 | 3 | 83348 | 61 | 60 | 53 | 1859 | 1865 | 1604 | 1920 | 1925 | 1657 |
| 3 | Dhaka | 70 | 48 | 1294114 | 1803 | 1024 | 217 | 44021 | 31544 | 32628 | 45824 | 32568 | 32845 |
| 31 | Bagerhat | 7 | 7 | 208119 | 119 | 0 | 136 | 2789 | 3558 | 3349 | 2908 | 3558 | 3485 |
| 32 | Chuadanga | 1 | 0 | 15440 | 6 | 0 | 7 | 359 | 347 | 361 | 365 | 347 | 368 |
| 33 | Jashore | 10 | 10 | 95162 | 113 | 110 | 107 | 2718 | 2707 | 2180 | 2831 | 2817 | 2287 |
| 34 | Jhenaidah | 0 | 0 | 141898 | 0 | 0 | 0 | 2280 | 2145 | 2271 | 2280 | 2145 | 2271 |
| 35 | Khulna | 0 | 0 | 91728 | 0 | 0 | 0 | 1520 | 1552 | 1625 | 1520 | 1552 | 1625 |
| 36 | Kushtia | 20 | 20 | 54692 | 110 | 103 | 105 | 1679 | 1662 | 1632 | 1789 | 1765 | 1737 |

Contd.

| Zila/Division | | Area Under Garden (Acres) | | | Production of Inside Garden | | | Production of Outside Garden | | | Total Production of Inside & Outside Garden (M.Tons) | | |
|---------------|-------------------|---------------------------|-----------|----------------|-----------------------------|-------------|------------|------------------------------|---------------|---------------|--|---------------|---------------|
| | | 2015-16 | 2016-17 | 2017-18 | 2015-16 | 2016-17 | 2017-18 | 2015-16 | 2016-17 | 2017-18 | 2015-16 | 2016-17 | 2017-18 |
| 37 | Magura | 0 | 0 | 97367 | 0 | 0 | 0 | 2781 | 2955 | 2186 | 2781 | 2955 | 2186 |
| 38 | Meherpur | 0 | 0 | 9728 | 0 | 0 | 0 | 225 | 217 | 218 | 225 | 217 | 218 |
| 39 | Narail | 0 | 0 | 55413 | 0 | 0 | 0 | 1433 | 1520 | 1464 | 1433 | 1520 | 1464 |
| 40 | Satkhira | 8 | 7 | 137804 | 70 | 48 | 47 | 2270 | 1647 | 1713 | 2340 | 1695 | 1760 |
| 4 | Khulna | 46 | 44 | 907350 | 418 | 261 | 402 | 18054 | 18310 | 16999 | 18472 | 18571 | 17401 |
| 41 | Jamalpur | 0 | 0 | 15954 | 0 | 0 | 0 | 451 | 334 | 330 | 451 | 334 | 330 |
| 42 | Mymensing | 0 | 0 | 214677 | 0 | 0 | 0 | 4870 | 4518 | 4510 | 4870 | 4518 | 4510 |
| 43 | Netrakona | 0 | 0 | 18450 | 0 | 0 | 0 | 534 | 691 | 685 | 534 | 691 | 685 |
| 44 | Sherpur | 0 | 0 | 29869 | 0 | 0 | 0 | 449 | 511 | 506 | 449 | 511 | 506 |
| 5 | Mymensing | 0 | 0 | 278949 | 0 | 0 | 0 | 6304 | 6054 | 6031 | 6304 | 6054 | 6031 |
| 45 | Bogura | 0 | 0 | 268228 | 0 | 0 | 0 | 8228 | 8931 | 9445 | 8228 | 8931 | 9445 |
| 46 | Joypurhat | 2 | 2 | 26809 | 0 | 119 | 124 | 599 | 496 | 413 | 599 | 615 | 537 |
| 47 | Naogaon | 0 | 0 | 483432 | 0 | 0 | 0 | 5493 | 5293 | 5674 | 5493 | 5293 | 5674 |
| 48 | Natore | 0 | 0 | 155468 | 0 | 0 | 0 | 8296 | 8451 | 5254 | 8296 | 8451 | 5254 |
| 49 | Chapai Nawabganj | 0 | 0 | 21757 | 0 | 0 | 0 | 825 | 853 | 779 | 825 | 853 | 779 |
| 50 | Pabna | 0 | 0 | 58352 | 0 | 0 | 0 | 2340 | 2484 | 2579 | 2340 | 2484 | 2579 |
| 51 | Rajshahi | 0 | 0 | 253795 | 0 | 0 | 0 | 722 | 5899 | 5484 | 722 | 5899 | 5484 |
| 52 | Sirajganj | 0 | 0 | 109922 | 0 | 0 | 0 | 2246 | 2218 | 2209 | 2246 | 2218 | 2209 |
| 6 | Rajshahi | 2 | 2 | 1377763 | 0 | 119 | 124 | 28749 | 34625 | 31837 | 28749 | 34744 | 31961 |
| 53 | Dinajpur | 0 | 0 | 44163 | 0 | 0 | 0 | 826 | 567 | 629 | 826 | 567 | 629 |
| 54 | Gaibandha | 0 | 0 | 11937 | 0 | 0 | 0 | 283 | 276 | 190 | 283 | 276 | 190 |
| 55 | Kurigram | 0 | 0 | 4613 | 0 | 0 | 0 | 76 | 74 | 62 | 76 | 74 | 62 |
| 56 | Lalmonirhat | 0 | 0 | 4027 | 0 | 0 | 0 | 63 | 61 | 60 | 63 | 61 | 60 |
| 57 | Nilphamari | 0 | 0 | 3120 | 0 | 0 | 0 | 64 | 79 | 60 | 64 | 79 | 60 |
| 58 | Panchagarh | 0 | 0 | 4545 | 0 | 0 | 0 | 117 | 122 | 120 | 117 | 122 | 120 |
| 59 | Rangpur | 0 | 0 | 20442 | 0 | 0 | 0 | 386 | 428 | 436 | 386 | 428 | 436 |
| 60 | Thakurgaon | 0 | 0 | 6912 | 0 | 0 | 0 | 201 | 129 | 131 | 201 | 129 | 131 |
| 7 | Rangpur | 0 | 0 | 99759 | 0 | 0 | 0 | 2016 | 1736 | 1688 | 2016 | 1736 | 1688 |
| 61 | Habiganj | 0 | 0 | 17451 | 0 | 0 | 0 | 438 | 203 | 201 | 438 | 203 | 201 |
| 62 | Maulvibazar | 0 | 0 | 17909 | 0 | 0 | 0 | 436 | 436 | 432 | 436 | 436 | 432 |
| 63 | Sunamganj | 0 | 0 | 14448 | 0 | 0 | 0 | 0 | 683 | 680 | 0 | 683 | 680 |
| 64 | Sylhet | 0 | 0 | 5870 | 0 | 0 | 0 | 65 | 89 | 87 | 65 | 89 | 87 |
| 8 | Sylhet | 0 | 0 | 55677 | 0 | 0 | 0 | 939 | 1411 | 1400 | 939 | 1411 | 1400 |
| | BANGLADESH | 123 | 98 | 6326324 | 2244 | 1462 | 802 | 148513 | 159642 | 159098 | 150757 | 161104 | 159900 |

Table: 3.5.5 Area and Production of Green Palmyra (Taler sas) by District 2015-16 to 2017-18

| Zila/Division | | Area Under Garden (Acres) | | | Production of Inside Garden | | | Production of Outside Garden | | | Total Production of Inside & Outside Garden (M.Tons) | | |
|---------------|-------------------|---------------------------|------------|-------------|-----------------------------|------------|-------------|------------------------------|--------------|--------------|---|--------------|--------------|
| | | 2015-16 | 2016-17 | 2017-18 | 2015-16 | 2016-17 | 2017-18 | 2015-16 | 2016-17 | 2017-18 | 2015-16 | 2016-17 | 2017-18 |
| 1 | Barguna | 0 | 0 | 2106 | 0 | 0 | 0 | 1003 | 4298 | 4095 | 1003 | 4298 | 4095 |
| 2 | Barishal | 0 | 0 | 2255 | 0 | 0 | 0 | 1828 | 1002 | 1724 | 1828 | 1002 | 1724 |
| 3 | Bhola | 0 | 0 | 315 | 0 | 0 | 0 | 221 | 219 | 141 | 221 | 219 | 141 |
| 4 | Jhallokati | 0 | 0 | 481 | 0 | 0 | 0 | 275 | 288 | 318 | 275 | 288 | 318 |
| 5 | Patuakhali | 0 | 0 | 1901 | 0 | 0 | 0 | 2632 | 3372 | 3392 | 2632 | 3372 | 3392 |
| 6 | Pirojpur | 0 | 0 | 2243 | 0 | 0 | 0 | 272 | 360 | 1176 | 272 | 360 | 1176 |
| 1 | Barishal | 0 | 0 | 9302 | 0 | 0 | 0 | 6231 | 9539 | 10846 | 6231 | 9539 | 10846 |
| 7 | Bandarban | 0 | 0 | 6 | 0 | 0 | 0 | 40 | 203 | 38 | 40 | 203 | 38 |
| 8 | Brahmanbaria | 0 | 0 | 105 | 0 | 0 | 0 | 258 | 40 | 231 | 258 | 40 | 231 |
| 9 | Chandpur | 0 | 0 | 1569 | 0 | 0 | 0 | 1893 | 1774 | 2163 | 1893 | 1774 | 2163 |
| 10 | Chittagang | 0 | 0 | 560 | 0 | 0 | 0 | 1369 | 1384 | 1733 | 1369 | 1384 | 1733 |
| 11 | Cumilla | 0 | 0 | 1343 | 0 | 0 | 0 | 1057 | 1338 | 1320 | 1057 | 1338 | 1320 |
| 12 | Cox's Bazar | 0 | 0 | 48 | 0 | 0 | 0 | 153 | 195 | 195 | 153 | 195 | 195 |
| 13 | Feni | 0 | 0 | 837 | 0 | 0 | 0 | 387 | 396 | 370 | 387 | 396 | 370 |
| 14 | Khagrachhari | 0 | 0 | 32 | 0 | 0 | 0 | 48 | 38 | 30 | 48 | 38 | 30 |
| 15 | Laksmipur | 0 | 0 | 962 | 0 | 0 | 0 | 1014 | 1047 | 826 | 1014 | 1047 | 826 |
| 16 | Noakhali | 0 | 0 | 2044 | 0 | 0 | 0 | 1544 | 2242 | 2248 | 1544 | 2242 | 2248 |
| 17 | Rangamati | 0 | 0 | 15 | 0 | 0 | 0 | 32 | 50 | 70 | 32 | 50 | 70 |
| 2 | Chittagang | 0 | 0 | 7521 | 0 | 0 | 0 | 7795 | 8707 | 9224 | 7795 | 8707 | 9224 |
| 18 | Dhaka | 0 | 0 | 209 | 0 | 0 | 0 | 326 | 325 | 336 | 326 | 325 | 336 |
| 19 | Faridpur | 0 | 7 | 1079 | 212 | 209 | 155 | 3411 | 3361 | 3160 | 3623 | 3570 | 3315 |
| 20 | Gazipur | 0 | 258 | 630 | 135 | 133 | 929 | 935 | 956 | 201 | 1070 | 1089 | 1130 |
| 21 | Gopalganj | 20 | 5 | 2090 | 723 | 75 | 0 | 2093 | 2935 | 3518 | 2816 | 3010 | 3518 |
| 22 | Kishorganj | 0 | 0 | 187 | 0 | 0 | 0 | 336 | 346 | 367 | 336 | 346 | 367 |
| 23 | Madaripur | 0 | 0 | 2478 | 447 | 0 | 0 | 8881 | 8903 | 8639 | 9328 | 8903 | 8639 |
| 24 | Manikganj | 0 | 0 | 125 | 0 | 0 | 0 | 346 | 328 | 347 | 346 | 328 | 347 |
| 25 | Munshiganj | 0 | 0 | 87 | 0 | 0 | 0 | 314 | 303 | 314 | 314 | 303 | 314 |
| 26 | Narayanganj | 0 | 0 | 114 | 1 | 0 | 0 | 110 | 109 | 94 | 111 | 109 | 94 |
| 27 | Narsingdi | 0 | 0 | 468 | 0 | 0 | 0 | 910 | 1150 | 1154 | 910 | 1150 | 1154 |
| 28 | Rajbari | 0 | 0 | 312 | 0 | 0 | 0 | 1942 | 1907 | 1469 | 1942 | 1907 | 1469 |
| 29 | Shariatpur | 0 | 0 | 442 | 0 | 0 | 0 | 835 | 963 | 932 | 835 | 963 | 932 |
| 30 | Tangail | 3 | 0 | 756 | 60 | 59 | 59 | 1696 | 1716 | 1706 | 1756 | 1775 | 1765 |
| 3 | Dhaka | 23 | 270 | 8977 | 1578 | 476 | 1143 | 22135 | 23302 | 22237 | 23713 | 23778 | 23380 |
| 31 | Bagerhat | 0 | 0 | 2010 | 0 | 0 | 0 | 3147 | 3530 | 3505 | 3147 | 3530 | 3505 |
| 32 | Chuadanga | 0 | 64 | 130 | 0 | 5 | 5 | 304 | 302 | 306 | 304 | 307 | 311 |
| 33 | Jashore | 5 | 6 | 646 | 58 | 58 | 0 | 936 | 949 | 984 | 994 | 1007 | 984 |
| 34 | Jhenaidah | 0 | 0 | 964 | 0 | 0 | 0 | 939 | 858 | 1040 | 939 | 858 | 1040 |
| 35 | Khulna | 0 | 0 | 834 | 0 | 0 | 0 | 1552 | 1587 | 1677 | 1552 | 1587 | 1677 |
| 36 | Kushtia | 0 | 0 | 508 | 0 | 0 | 0 | 828 | 832 | 897 | 828 | 832 | 897 |

Contd.

| Zila/Division | | Area Under Garden (Acres) | | | Production of Inside Garden | | | Production of Outside Garden | | | Total Production of Inside & Outside Garden (M.Tons) | | |
|---------------|-------------------|---------------------------|------------|--------------|-----------------------------|-------------|-------------|------------------------------|--------------|--------------|---|--------------|--------------|
| | | 2015-16 | 2016-17 | 2017-18 | 2015-16 | 2016-17 | 2017-18 | 2015-16 | 2016-17 | 2017-18 | 2015-16 | 2016-17 | 2017-18 |
| 37 | Magura | 0 | 0 | 508 | 0 | 0 | 0 | 1305 | 1355 | 1413 | 1305 | 1355 | 1413 |
| 38 | Meherpur | 10 | 10 | 1048 | 57 | 36 | 37 | 99 | 111 | 103 | 156 | 147 | 140 |
| 39 | Narail | 18 | 18 | 110 | 405 | 69 | 72 | 28 | 386 | 421 | 433 | 455 | 493 |
| 40 | Satkhira | 8 | 7 | 1117 | 38 | 31 | 29 | 1230 | 1076 | 1217 | 1268 | 1107 | 1246 |
| 4 | Khulna | 41 | 105 | 1395 | 558 | 199 | 143 | 10368 | 10986 | 11563 | 10926 | 11185 | 11706 |
| 41 | Jamalpur | 0 | 0 | 8763 | 0 | 0 | 0 | 478 | 448 | 447 | 478 | 448 | 447 |
| 42 | Mymensing | 0 | 0 | 189 | 0 | 0 | 0 | 1687 | 1455 | 1515 | 1687 | 1455 | 1515 |
| 43 | Netrakona | 0 | 0 | 1991 | 0 | 0 | 0 | 84 | 94 | 100 | 84 | 94 | 100 |
| 44 | Sherpur | 0 | 0 | 32 | 0 | 0 | 0 | 254 | 277 | 300 | 254 | 277 | 300 |
| 5 | Mymensing | 0 | 0 | 280 | 0 | 0 | 0 | 2503 | 2274 | 2362 | 2503 | 2274 | 2362 |
| 45 | Bogura | 0 | 0 | 2493 | 0 | 0 | 0 | 1377 | 3077 | 3259 | 1377 | 3077 | 3259 |
| 46 | Joypurhat | 3 | 3 | 1883 | 78 | 74 | 43 | 575 | 392 | 234 | 653 | 466 | 277 |
| 47 | Naogaon | 20 | 18 | 243 | 837 | 921 | 991 | 1672 | 672 | 650 | 2509 | 1593 | 1641 |
| 48 | Natore | 0 | 0 | 4998 | 0 | 0 | 0 | 4681 | 4692 | 6047 | 4681 | 4692 | 6047 |
| 49 | Chapai Nawabganj | 0 | 0 | 1272 | 0 | 0 | 0 | 135 | 150 | 167 | 135 | 150 | 167 |
| 50 | Pabna | 0 | 0 | 151 | 0 | 0 | 0 | 1619 | 1151 | 1292 | 1619 | 1151 | 1292 |
| 51 | Rajshahi | 0 | 0 | 505 | 0 | 0 | 0 | 1205 | 1171 | 1167 | 1205 | 1171 | 1167 |
| 52 | Sirajganj | 0 | 0 | 978 | 0 | 0 | 0 | 660 | 1166 | 1324 | 660 | 1166 | 1324 |
| 6 | Rajshahi | 0 | 21 | 709 | 915 | 995 | 1034 | 11924 | 12471 | 14140 | 12839 | 13466 | 15174 |
| 53 | Dinajpur | 0 | 0 | 10740 | 0 | 0 | 0 | 172 | 188 | 189 | 172 | 188 | 189 |
| 54 | Gaibandha | 0 | 0 | 312 | 0 | 0 | 0 | 56 | 57 | 61 | 56 | 57 | 61 |
| 55 | Kurigram | 0 | 0 | 87 | 0 | 0 | 0 | 9 | 9 | 0 | 9 | 9 | 0 |
| 56 | Lalmonirhat | 0 | 0 | 0 | 0 | 0 | 0 | 7 | 178 | 182 | 7 | 178 | 182 |
| 57 | Nilphamari | 0 | 0 | 86 | 0 | 0 | 0 | 16 | 18 | 18 | 16 | 18 | 18 |
| 58 | Panchagarh | 0 | 0 | 20 | 0 | 0 | 0 | 0 | 0 | 0 | 0 | 0 | 0 |
| 59 | Rangpur | 0 | 0 | 0 | 0 | 0 | 0 | 346 | 326 | 378 | 346 | 326 | 378 |
| 60 | Thakurgaon | 0 | 0 | 250 | 0 | 0 | 0 | 7 | 9 | 10 | 7 | 9 | 10 |
| 7 | Rangpur | 0 | 0 | 14 | 0 | 0 | 0 | 613 | 785 | 838 | 613 | 785 | 838 |
| 61 | Habiganj | 0 | 0 | 770 | 0 | 0 | 0 | 244 | 246 | 198 | 244 | 246 | 198 |
| 62 | Maulvibazar | 0 | 0 | 113 | 0 | 0 | 0 | 19 | 19 | 19 | 19 | 19 | 19 |
| 63 | Sunamganj | 0 | 0 | 4 | 0 | 0 | 0 | 1131 | 1120 | 625 | 1131 | 1120 | 625 |
| 64 | Sylhet | 0 | 0 | 195 | 0 | 0 | 0 | 0 | 0 | 0 | 0 | 0 | 0 |
| 8 | Sylhet | 0 | 0 | 0 | 0 | 0 | 0 | 1394 | 1385 | 842 | 1394 | 1385 | 842 |
| | BANGLADESH | 64 | 396 | 313 | 3051 | 1670 | 2320 | 62963 | 69449 | 72052 | 66014 | 71119 | 74372 |

Table: 3.5.6 Area and Production of Palmyra Palm (Juice) by District 2015-16 to 2017-18

| Zila/Division | | Area Under Garden (Acres) | | | Production of Inside Garden | | | Production of Outside Garden | | | Total Production of Inside & Outside Garden (M.Tons) | | |
|---------------|-------------------|---------------------------|------------|-------------|-----------------------------|-------------|-------------|------------------------------|--------------|--------------|---|--------------|--------------|
| | | 2015-16 | 2016-17 | 2017-18 | 2015-16 | 2016-17 | 2017-18 | 2015-16 | 2016-17 | 2017-18 | 2015-16 | 2016-17 | 2017-18 |
| 1 | Barguna | 0 | 0 | 1909 | 0 | 0 | 0 | 2380 | 1245 | 1245 | 2380 | 1245 | 4148 |
| 2 | Barishal | 0 | 0 | 1031 | 64 | 0 | 0 | 2480 | 1443 | 1443 | 2544 | 1443 | 1433 |
| 3 | Bhola | 0 | 0 | 0 | 0 | 0 | 0 | 0 | 0 | 0 | 0 | 0 | 0 |
| 4 | Jhallokati | 0 | 0 | 922 | 0 | 0 | 0 | 592 | 592 | 592 | 592 | 592 | 775 |
| 5 | Patuakhali | 0 | 0 | 2464 | 0 | 0 | 0 | 5500 | 2260 | 2260 | 5500 | 2260 | 3693 |
| 6 | Pirojpur | 0 | 0 | 2117 | 0 | 0 | 0 | 5285 | 4677 | 4677 | 5285 | 4677 | 4395 |
| 1 | Barishal | 0 | 0 | 8443 | 64 | 0 | 0 | 16237 | 10217 | 10217 | 16301 | 10217 | 14444 |
| 7 | Bandarban | 0 | 0 | 0 | 0 | 0 | 0 | 0 | 0 | 0 | 0 | 0 | 0 |
| 8 | Brahmanbaria | 0 | 0 | 0 | 0 | 0 | 0 | 0 | 0 | 0 | 0 | 0 | 0 |
| 9 | Chandpur | 0 | 0 | 0 | 0 | 0 | 0 | 0 | 0 | 0 | 0 | 0 | 0 |
| 10 | Chittagang | 0 | 0 | 0 | 0 | 0 | 0 | 0 | 0 | 0 | 0 | 0 | 0 |
| 11 | Cumilla | 0 | 0 | 0 | 0 | 0 | 0 | 0 | 0 | 0 | 0 | 0 | 0 |
| 12 | Cox's Bazar | 0 | 0 | 0 | 0 | 0 | 0 | 0 | 0 | 0 | 0 | 0 | 0 |
| 13 | Feni | 0 | 0 | 0 | 0 | 0 | 0 | 0 | 0 | 0 | 0 | 0 | 0 |
| 14 | Khagrachhari | 0 | 0 | 0 | 0 | 0 | 0 | 0 | 0 | 0 | 0 | 0 | 0 |
| 15 | Laksmipur | 0 | 0 | 0 | 0 | 0 | 0 | 0 | 0 | 0 | 0 | 0 | 0 |
| 16 | Noakhali | 0 | 0 | 0 | 0 | 0 | 0 | 0 | 0 | 0 | 0 | 0 | 0 |
| 17 | Rangamati | 1 | 1 | 5 | 3 | 4 | 4 | 5 | 0 | 4 | 8 | 4 | 10 |
| 2 | Chittagang | 1 | 1 | 5 | 3 | 4 | 4 | 5 | 6 | 10 | 8 | 10 | 10 |
| 18 | Dhaka | 0 | 0 | 90 | 0 | 0 | 0 | 190 | 199 | 199 | 190 | 199 | 144 |
| 19 | Faridpur | 21 | 19 | 1104 | 82 | 85 | 52 | 2133 | 2055 | 2140 | 2215 | 2140 | 2215 |
| 20 | Gazipur | 0 | 0 | 341 | 0 | 0 | 0 | 10 | 867 | 867 | 10 | 867 | 827 |
| 21 | Gopalganj | 15 | 94 | 2152 | 575 | 1407 | 1407 | 10475 | 12767 | 14174 | 11050 | 14174 | 14174 |
| 22 | Kishorganj | 0 | 0 | 43 | 0 | 0 | 0 | 108 | 111 | 111 | 108 | 111 | 116 |
| 23 | Madaripur | 0 | 0 | 3173 | 0 | 0 | 0 | 11561 | 11785 | 11785 | 11561 | 11785 | 10127 |
| 24 | Manikganj | 0 | 0 | 124 | 0 | 0 | 0 | 191 | 209 | 209 | 191 | 209 | 206 |
| 25 | Munshiganj | 0 | 0 | 20 | 0 | 0 | 0 | 17 | 21 | 21 | 17 | 21 | 21 |
| 26 | Narayanganj | 0 | 0 | 75 | 0 | 0 | 0 | 68 | 45 | 45 | 68 | 45 | 45 |
| 27 | Narsingdi | 0 | 0 | 0 | 0 | 0 | 0 | 271 | 0 | 0 | 271 | 0 | 0 |
| 28 | Rajbari | 0 | 0 | 255 | 0 | 0 | 3 | 438 | 736 | 736 | 438 | 736 | 719 |
| 29 | Shariatpur | 4 | 7 | 731 | 22 | 11 | 0 | 690 | 1224 | 1235 | 712 | 1235 | 1201 |
| 30 | Tangail | 0 | 0 | 0 | 0 | 0 | 0 | 0 | 0 | 0 | 0 | 0 | 0 |
| 3 | Dhaka | 40 | 120 | 8109 | 679 | 1503 | 1462 | 26152 | 30019 | 31522 | 26831 | 31522 | 29795 |
| 31 | Bagerhat | 11 | 5 | 2190 | 54 | 23 | 13 | 5199 | 4659 | 4682 | 5253 | 4682 | 4553 |
| 32 | Chuadanga | 0 | 0 | 136 | 10 | 8 | 26 | 1037 | 910 | 918 | 1047 | 918 | 876 |
| 33 | Jashore | 10 | 9 | 672 | 99 | 83 | 89 | 2568 | 2540 | 2623 | 2667 | 2623 | 2789 |
| 34 | Jhenaidah | 0 | 20 | 393 | 405 | 329 | 346 | 2411 | 2045 | 2374 | 2816 | 2374 | 2066 |
| 35 | Khulna | 0 | 0 | 833 | 0 | 0 | 0 | 1551 | 1427 | 1427 | 1551 | 1427 | 1551 |
| 36 | Kushtia | 0 | 1 | 202 | 40 | 30 | 28 | 677 | 647 | 677 | 717 | 687 | 660 |

Contd.

| Zila/Division | | Area Under Garden (Acres) | | | Production of Inside Garden | | | Production of Outside Garden | | | Total Production of Inside & Outside Garden (M.Tons) | | |
|---------------|-------------------|---------------------------|------------|--------------|-----------------------------|-------------|-------------|------------------------------|--------------|--------------|---|--------------|--------------|
| | | 2015-16 | 2016-17 | 2017-18 | 2015-16 | 2016-17 | 2017-18 | 2015-16 | 2016-17 | 2017-18 | 2015-16 | 2016-17 | 2017-18 |
| 37 | Magura | 0 | 0 | 1053 | 0 | 0 | 0 | 2734 | 2706 | 2072 | 2734 | 2706 | 2072 |
| 38 | Meherpur | 0 | 0 | 81 | 0 | 0 | 0 | 321 | 320 | 289 | 321 | 320 | 289 |
| 39 | Narail | 29 | 29 | 1149 | 1080 | 1102 | 1296 | 12710 | 13217 | 13093 | 13790 | 14319 | 14389 |
| 40 | Satkhira | 7 | 7 | 1270 | 138 | 125 | 122 | 6029 | 5863 | 6476 | 6167 | 5988 | 6598 |
| 4 | Khulna | 57 | 71 | 7979 | 1826 | 1700 | 1920 | 35237 | 34334 | 33923 | 37063 | 36034 | 35843 |
| 41 | Jamalpur | 0 | 0 | 0 | 0 | 0 | 0 | 9 | 0 | 0 | 9 | 0 | 0 |
| 42 | Mymensing | 0 | 0 | 0 | 0 | 0 | 0 | 0 | 0 | 0 | 0 | 0 | 0 |
| 43 | Netrakona | 0 | 0 | 6 | 0 | 0 | 0 | 5 | 5 | 5 | 5 | 5 | 5 |
| 44 | Sherpur | 0 | 0 | 51 | 0 | 0 | 0 | 29 | 32 | 32 | 29 | 32 | 32 |
| 5 | Mymensing | 0 | 0 | 57 | 0 | 0 | 0 | 43 | 37 | 37 | 43 | 37 | 37 |
| 45 | Bogura | 0 | 0 | 824 | 0 | 0 | 0 | 485 | 557 | 575 | 485 | 557 | 575 |
| 46 | Joypurhat | 0 | 0 | 104 | 0 | 0 | 0 | 176 | 172 | 179 | 176 | 172 | 179 |
| 47 | Naogaon | 5 | 4 | 3349 | 422 | 489 | 0 | 2041 | 1933 | 2536 | 2463 | 2422 | 2536 |
| 48 | Natore | 0 | 0 | 1105 | 0 | 0 | 0 | 2652 | 2855 | 2149 | 2652 | 2855 | 2146 |
| 49 | Chapai Nawabganj | 0 | 0 | 163 | 0 | 0 | 0 | 502 | 515 | 618 | 502 | 515 | 618 |
| 50 | Pabna | 0 | 0 | 418 | 0 | 0 | 0 | 412 | 581 | 393 | 412 | 581 | 393 |
| 51 | Rajshahi | 0 | 0 | 1845 | 0 | 0 | 0 | 4986 | 4328 | 4277 | 4986 | 4328 | 4277 |
| 52 | Sirajganj | 0 | 0 | 20 | 0 | 0 | 0 | 27 | 24 | 22 | 27 | 24 | 22 |
| 6 | Rajshahi | 5 | 4 | 7827 | 422 | 489 | 0 | 11281 | 10965 | 10749 | 11703 | 11454 | 10746 |
| 53 | Dinajpur | 0 | 0 | 295 | 0 | 0 | 0 | 160 | 172 | 182 | 160 | 172 | 182 |
| 54 | Gaibandha | 0 | 0 | 71 | 0 | 0 | 0 | 91 | 94 | 24 | 91 | 94 | 24 |
| 55 | Kurigram | 0 | 0 | 10 | 0 | 0 | 0 | 8 | 8 | 3 | 8 | 8 | 3 |
| 56 | Lalmonirhat | 0 | 0 | 0 | 0 | 0 | 0 | 0 | 0 | 0 | 0 | 0 | 0 |
| 57 | Nilphamari | 0 | 0 | 16 | 0 | 0 | 0 | 7 | 9 | 9 | 7 | 9 | 9 |
| 58 | Panchagarh | 0 | 0 | 4 | 0 | 0 | 0 | 2 | 2 | 2 | 2 | 2 | 2 |
| 59 | Rangpur | 0 | 0 | 207 | 0 | 0 | 0 | 86 | 126 | 130 | 86 | 126 | 130 |
| 60 | Thakurgaon | 0 | 0 | 14 | 0 | 0 | 7 | 14 | 17 | 11 | 14 | 17 | 18 |
| 7 | Rangpur | 0 | 0 | 617 | 0 | 0 | 7 | 368 | 428 | 361 | 368 | 428 | 368 |
| 61 | Habiganj | 0 | 0 | 0 | 0 | 0 | 0 | 0 | 0 | 0 | 0 | 0 | 0 |
| 62 | Maulvibazar | 0 | 0 | 0 | 0 | 0 | 0 | 0 | 19 | 0 | 0 | 19 | 0 |
| 63 | Sunamganj | 0 | 0 | 0 | 0 | 0 | 0 | 0 | 0 | 0 | 0 | 0 | 0 |
| 64 | Sylhet | 0 | 0 | 0 | 0 | 0 | 0 | 0 | 0 | 0 | 0 | 0 | 0 |
| 8 | Sylhet | 0 | 0 | 0 | 0 | 0 | 0 | 0 | 19 | 0 | 0 | 19 | 0 |
| | BANGLADESH | 103 | 196 | 33036 | 2994 | 3696 | 3393 | 89323 | 86025 | 87823 | 92317 | 89721 | 91216 |

Estimates of Jute 2017-2018

Introduction:

Jute is an eminent cash crop of Bangladesh. Farmers of some regions cultivate jute on regular basis. In a subjective manner, farmers were interviewed relating to cultivation of jute. They opined that due to favourable weather condition, jute cultivation has persistently increased this year. Moreover, due to some govt. initiatives the demand of Jute increased now-a-days. As a result, more jute was cultivated in this year as compared to last year.

Area:

Total area under jute crop has been estimated at 18,73,632 acres (7,58,218 hectares) in this year which is 2.77% higher than that of last year. Comparative area estimates of jute crop of 2016-17 and 2017-18 are as follows:

Table-1 : Estimates of Total Area of Jute Crop

| 2016-17 | | 2017-18 | | % Change over previous year |
|----------------|-------------------|----------------|-------------------|-----------------------------|
| Area (in acre) | Area (in hectare) | Area (in acre) | Area (in hectare) | |
| 18,23,104 | 7,37,770 | 18,73,632 | 7,58,218 | (+) 2.77 |

Yield Rate:

Average yield rate has been estimated at 4.75 bales per acre (11.731 bales per hectare) in this year which is 4.95% higher than that of last year. Average yield rate of this year as well as the last year are provided as follows:

Table-2 : Estimates of Yield Rate of Jute Crop

| 2016-17 | | 2017-18 | | % Change over previous year |
|-----------------------------|--------------------------------|-----------------------------|--------------------------------|-----------------------------|
| Yield rate per acre (Bales) | Yield rate per hectare (Bales) | Yield rate per acre (Bales) | Yield rate per hectare (Bales) | |
| 4.52 | 11.178 | 4.75 | 11.731 | (+) 4.95 |

Note: Above total figures are weighted figures

Production:

Total jute production in this year has been estimated at 88,94,683 bales which is 7.86% higher than that of last year. Total production figures of this year and the last year are as follows:

Table-3 : Estimates of Total Production of Jute Crop

| Production (Bales) | | % Change over previous year |
|--------------------|-----------|-----------------------------|
| 2016-17 | 2017-18 | |
| 82,46,801.9 | 88,94,683 | (+) 7.86 |

Estimates of Area, Yield rates and Production by districts and by divisions are furnished in the table appended.

Table- 1: Estimates of Jute,2016-17 to 2017-2018

| Zila/Division | | 206-17 | | | | | 2017-18 | | | | |
|---------------|----------------------------|---------------|---------------|-----------------|--------------------|-----------------------|---------------|---------------|-----------------|--------------------|-----------------------|
| | | Area | | Yield per | | Production (Bales) | Area | | Yield per | | Production (Bales) |
| | | Acres | Hectares | Acre (Bales) | Hectare (Bales) | | Acres | Hectares | Acre (Bales) | Hectare (Bales) | |
| 1 | Barguna | 0 | 0 | 0 | 0 | 0 | 0 | 0 | 0 | 0 | |
| 2 | Barishal | 19583 | 7925 | 4.49 | 11.095 | 87928 | 27967 | 11318 | 3.81 | 9.415 | 106554 |
| 3 | Bhola | 0 | 0 | 0.00 | 0.000 | 0 | 0 | 0 | 0.00 | 0.000 | 0 |
| 4 | Jhalakathi | 0 | 0 | 0.00 | 0.000 | 0 | 0 | 0 | 0.00 | 0.000 | 0 |
| 5 | Patuakhali | 0 | 0 | 0.00 | 0.000 | 0 | 0 | 0 | 0.00 | 0.000 | 0 |
| 6 | Pirojpur | 914 | 370 | 2.43 | 6.005 | 2221 | 851 | 344 | 1.69 | 0.000 | 1438 |
| 1 | Barishal Division | 20497 | 8295 | 4.40 | 10.868 | 90149 | 28818 | 11662 | 3.75 | 9.260 | 107992 |
| 7 | Bandarban | 0 | 0 | 0.00 | 0.000 | 0 | 0 | 0 | 0.00 | 0.000 | 0 |
| 8 | Brahmanbari | 7443 | 3012 | 4.88 | 12.059 | 36322 | 6748 | 2731 | 5.16 | 12.751 | 34820 |
| 9 | Chandpur | 10617 | 4296 | 4.15 | 10.255 | 44061 | 10899 | 4411 | 3.76 | 9.291 | 40980 |
| 10 | Chattogram | 0 | 0 | 0.00 | 0.000 | 0 | 0 | 0 | 0.00 | 0.000 | 0 |
| 11 | Cumilla | 1064 | 431 | 3.80 | 9.390 | 4043 | 1041 | 421 | 4.14 | 10.230 | 4310 |
| 12 | Cox' Bazar | 0 | 0 | 0.00 | 0.000 | 0 | 0 | 0 | 0.00 | 0.000 | 0 |
| 13 | Feni | 0 | 0 | 0.00 | 0.000 | 0 | 0 | 0 | 0.00 | 0.000 | 0 |
| 14 | Khagrachari | 0 | 0 | 0.00 | 0.000 | 0 | 0 | 0 | 0.00 | 0.000 | 0 |
| 15 | Laksmipur | 0 | 0 | 0.00 | 0.000 | 0 | 90 | 36 | 2.51 | 0.000 | 226 |
| 16 | Noakhali | 0 | 0 | 0.00 | 0.000 | 0 | 0 | 0 | 0.00 | 0.000 | 0 |
| 17 | Rangamati | 0 | 0 | 0.00 | 0.000 | 0 | 0 | 0 | 0.00 | 0.000 | 0 |
| 2 | Chittagonj Division | 19124 | 7739 | 4.41 | 10.909 | 84426 | 18778 | 7599 | 4.28 | 10.572 | 80336 |
| 18 | Dhaka | 13380 | 5415 | 4.08 | 10.082 | 54590 | 12864 | 5206 | 4.51 | 11.145 | 58017 |
| 19 | Faridpur | 190556 | 77114 | 4.02 | 9.934 | 766035 | 203703 | 82434 | 4.55 | 11.244 | 926849 |
| 20 | Gazipur | 1781 | 721 | 3.63 | 8.970 | 6465 | 3889 | 1574 | 4.46 | 11.021 | 17345 |
| 21 | Gopalganj | 60367 | 24429 | 3.78 | 9.341 | 228187 | 61300 | 24807 | 4.36 | 10.774 | 267268 |
| 22 | Kishoregonj | 30935 | 12519 | 3.81 | 9.415 | 117862 | 39031 | 15795 | 4.26 | 10.527 | 166272 |
| 23 | Madaripur | 75545 | 30571 | 4.42 | 10.922 | 333909 | 79052 | 31991 | 3.92 | 9.687 | 309884 |
| 24 | Manikgonj | 13359 | 5406 | 3.71 | 9.168 | 49562 | 12750 | 5160 | 4.06 | 10.033 | 51765 |
| 25 | Munsigonj | 8391 | 3396 | 3.22 | 7.957 | 27019 | 8068 | 3265 | 3.43 | 8.476 | 27673 |
| 26 | Naryangonj | 1071 | 433 | 3.65 | 9.020 | 3909 | 1009 | 408 | 3.73 | 0.000 | 3764 |
| 27 | Narsingdi | 8235 | 3333 | 4.22 | 10.428 | 34752 | 7367 | 2981 | 4.38 | 0.000 | 32267 |
| 28 | Rajbari | 109474 | 44302 | 4.62 | 11.416 | 505770 | 119301 | 48278 | 4.73 | 11.688 | 564294 |
| 29 | Shariatpur | 63202 | 25576 | 4.14 | 10.230 | 261656 | 61896 | 25048 | 4.14 | 10.230 | 256249 |
| 30 | Tangail | 48350 | 19566 | 4.09 | 10.107 | 197752 | 48556 | 19650 | 4.32 | 10.675 | 209762 |
| 3 | Dhaka Division | 624646 | 252781 | 4.14 | 10.236 | 2587468 | 658786 | 266596 | 4.39 | 10.846 | 2891408 |
| 31 | Bagerhat | 2887 | 1168 | 4.39 | 10.848 | 12674 | 2840 | 1149 | 4.49 | 11.095 | 12752 |
| 32 | Chuadanga | 59114 | 23922 | 5.23 | 12.924 | 309166 | 55072 | 22286 | 5.30 | 13.097 | 291882 |

Contd.

Table- 1: Estimates of Jute,2016-17 to 2017-2018

| Zila/Division | 2016-17 | | | | | | 2017-18 | | | | |
|-------------------|----------------------------|----------------|----------------|-----------------|--------------------|----------------|----------------|---------------|-----------------|--------------------|----------------|
| | Area | | Yield per | | Production (Bales) | Area | | Yield per | | Production (Bales) | |
| | Acres | Hectares | Acre (Bales) | Hectare (Bales) | | Acres | Hectares | Acre (Bales) | Hectare (Bales) | | |
| 33 | Jashore | 67687 | 27391 | 5.10 | 12.603 | 345204 | 71361 | 28878 | 5.13 | 12.677 | 366082 |
| 34 | Jhenaidah | 56220 | 22751 | 5.21 | 12.874 | 292906 | 59512 | 24083 | 5.27 | 13.023 | 313628 |
| 35 | Khulna | 5374 | 2175 | 4.63 | 11.441 | 24882 | 4921 | 1991 | 4.76 | 0.000 | 23424 |
| 36 | Kustia | 97181 | 39327 | 4.82 | 11.911 | 468412 | 102225 | 41368 | 5.05 | 12.479 | 516236 |
| 37 | Magura | 94475 | 38232 | 4.33 | 10.700 | 409077 | 99215 | 40150 | 4.84 | 11.960 | 480201 |
| 38 | Meherpur | 60633 | 24537 | 5.15 | 12.726 | 312260 | 64020 | 25907 | 5.24 | 12.949 | 335465 |
| 5 | Narail | 53703 | 21732 | 4.65 | 11.491 | 249719 | 54513 | 22060 | 5.01 | 12.380 | 273110 |
| 39 | Satkhira | 27291 | 11044 | 4.25 | 10.502 | 115987 | 28739 | 11630 | 5.05 | 12.479 | 145132 |
| 40 | Khulna Division | 524565 | 212280 | 4.84 | 11.967 | 2540286 | 542418 | 219505 | 5.08 | 12.564 | 2757911 |
| 41 | Jamalpur. | 110512 | 44722 | 4.26 | 10.527 | 470781 | 98955 | 40045 | 4.74 | 11.713 | 469047 |
| 42 | Mymensingh | 21455 | 8682 | 3.71 | 9.168 | 79598 | 16893 | 6836 | 3.91 | 9.662 | 66052 |
| 43 | Netrokona | 13921 | 5634 | 3.79 | 9.365 | 52761 | 12556 | 5081 | 4.08 | 10.082 | 51228 |
| 44 | Sherpur | 11234 | 4546 | 4.29 | 10.601 | 48194 | 5704 | 2308 | 3.74 | 0.000 | 21333 |
| 5 | Mymensingh Division | 157122 | 63583.8 | 4.15 | 10.244 | 651334 | 134108 | 54271 | 4.53 | 11.197 | 607660 |
| 45 | Bogura | 34082 | 13792 | 5.18 | 12.800 | 176545 | 16269 | 6584 | 4.99 | 12.331 | 81182 |
| 46 | Joypurhat | 3396 | 1374 | 5.19 | 12.825 | 17625 | 7054 | 2855 | 5.12 | 12.652 | 36116 |
| 47 | Naogaon | 16297 | 6595 | 5.06 | 12.504 | 82463 | 16862 | 6824 | 5.07 | 12.528 | 85490 |
| 48 | Natore | 38021 | 15386 | 4.65 | 11.491 | 176798 | 60093 | 24318 | 4.95 | 12.232 | 297460 |
| 49 | Chapai Nawabgonj | 2070 | 838 | 4.00 | 9.884 | 8280 | 2883 | 1167 | 4.83 | 11.935 | 13925 |
| 50 | Pabna | 91997 | 37229 | 5.17 | 12.776 | 475624 | 109644 | 44371 | 5.19 | 12.825 | 569052 |
| 51 | Rajshahi | 31405 | 12709 | 5.09 | 12.578 | 159851 | 34985 | 14158 | 5.17 | 12.776 | 180872 |
| 52 | Sirajgonj | 48746 | 19726 | 4.22 | 10.428 | 205708 | 33447 | 13535 | 4.57 | 11.293 | 152853 |
| 6 | Rajshahi Division | 266014 | 107650 | 4.90 | 12.103 | 1302895 | 281237 | 113810 | 5.04 | 12.450 | 1416952 |
| 53 | Dinajpur | 25267 | 10225 | 4.76 | 11.762 | 120271 | 21101 | 8539 | 4.96 | 12.257 | 104661 |
| 54 | Gaibandha | 33551 | 13577 | 4.92 | 12.158 | 165071 | 31368 | 12694 | 5.06 | 12.504 | 158722 |
| 55 | Kurigram | 41873 | 16945 | 4.57 | 11.293 | 191360 | 42803 | 17321 | 5.16 | 12.751 | 220863 |
| 56 | Lalmonirhat | 9736 | 3940 | 5.17 | 12.776 | 50335 | 10314 | 4174 | 5.24 | 12.949 | 54045 |
| 57 | Nilphamari | 22149 | 8963 | 4.34 | 10.725 | 96127 | 24780 | 10028 | 4.58 | 11.318 | 113492 |
| 58 | Panchagar | 23951 | 9692 | 4.26 | 10.527 | 102031 | 26978 | 10917 | 4.63 | 11.441 | 124908 |
| 59 | Rangpur | 29034 | 11749 | 5.04 | 12.454 | 146331 | 27473 | 11118 | 5.01 | 12.380 | 137640 |
| 60 | Thakurgaon | 22563 | 9131 | 4.73 | 11.688 | 106723 | 21464 | 8686 | 5.03 | 12.430 | 107964 |
| 7 | Rangpur Division | 208124 | 84223.2 | 4.70 | 11.615 | 978249 | 206281 | 83477 | 4.96 | 12.246 | 1022296 |
| 61 | Hobigonj | 700 | 283 | 4.03 | 9.959 | 2821 | 850 | 344 | 4.57 | 11.293 | 3885 |
| 62 | Maulovibazar | 0 | 0 | 0.00 | 0.000 | 0 | 0 | 0 | 0.00 | 0.000 | 0 |
| 63 | Sunamgonj | 2294 | 928 | 3.97 | 9.810 | 9107 | 2356 | 953 | 2.65 | 0.000 | 6243 |
| 8 | Sylhet Division | 3012 | 1219 | 3.98 | 9.841 | 11996 | 3206 | 1297 | 3.16 | 7.806 | 10128 |
| BANGLADESH | | 1823104 | 737770 | 4.52 | 11.178 | 8246797 | 1873632 | 758218 | 4.75 | 11.731 | 8894683 |

3.6 (B) Minor Fibres Estimate of Minor Fibres

National estimate of acreages and production of different Minor Fibres 2015-16 to 2017-18

Table: 3.6(B) Area and Production of Minor Fibres by District, 2015-16 to 2017-18
(Area in acres and production in metric tons)

| Name of Crops | 2015-16 | | 2016-17 | | 2017-18 | |
|-----------------------------------|-------------|-----------------|--------------|-----------------|--------------|-----------------|
| | Area (acre) | Production (MT) | Area (acres) | Production (MT) | Area (acres) | Production (MT) |
| Cotton (Rabi & Khrif) | 33780 | 33151 | 32809 | 31205 | 31870 | 30790 |
| Bhadai Sunhemp | 23 | 50 | 23 | 52 | 0 | 0 |
| Rabi Sunhemp (Sanpat) | 106 | 85 | 91 | 73 | 83 | 64 |
| Other Rabi Fibres (Shimul Cotton) | 57 | 12040 | 6 | 11665 | 20137 | 17052 |
| Total- | 33966 | 45326 | 32929 | 42995 | 52090 | 47906 |

Table: 3.6.1 Area and Production of Cotton (Rabi & Kharif) by District 2015-16 to 2017-18

| <i>Zila/Division</i> | | 2015-16 | | 2016-17 | | 2017-18 | |
|----------------------|-------------------|--------------|---------------------|--------------|---------------------|--------------|---------------------|
| | | Area (acres) | Production (M. Ton) | Area (acres) | Production (M. Ton) | Area (acres) | Production (M. Ton) |
| 1 | Barguna | 0 | 0 | 0 | 0 | 0 | 0 |
| 2 | Barishal | 0 | 0 | 0 | 0 | 0 | 0 |
| 3 | Bhola | 0 | 0 | 0 | 0 | 0 | 0 |
| 4 | Jhallokati | 0 | 0 | 0 | 0 | 0 | 0 |
| 5 | Patuakhali | 0 | 0 | 0 | 0 | 0 | 0 |
| 6 | Pirojpur | 0 | 0 | 0 | 0 | 0 | 0 |
| 1 | Barishal | 0 | 0 | 0 | 0 | 0 | 0 |
| 7 | Bandarban | 9980 | 1845 | 10012 | 1865 | 10031 | 1870 |
| 8 | Brahmanbaria | 0 | 0 | 0 | 0 | 0 | 0 |
| 9 | Chandpur | 0 | 0 | 0 | 0 | 0 | 0 |
| 10 | Chittagang | 0 | 0 | 0 | 0 | 0 | 0 |
| 11 | Cumilla | 0 | 0 | 0 | 0 | 0 | 0 |
| 12 | Cox's Bazar | 0 | 0 | 0 | 0 | 0 | 0 |
| 13 | Feni | 0 | 0 | 0 | 0 | 0 | 0 |
| 14 | Khagrachhari | 2279 | 439 | 2383 | 464 | 2379 | 455 |
| 15 | Laksmipur | 0 | 0 | 0 | 0 | 0 | 0 |
| 16 | Noakhali | 0 | 0 | 0 | 0 | 0 | 0 |
| 17 | Rangamati | 6450 | 1099 | 6241 | 1063 | 5647 | 962 |
| 2 | Chittagang | 18709 | 3383 | 18636 | 3392 | 18057 | 3287 |
| 18 | Dhaka | 0 | 0 | 96 | 65 | 86 | 56 |
| 19 | Faridpur | 0 | 0 | 0 | 0 | 0 | 0 |
| 20 | Gazipur | 228 | 188 | 228 | 188 | 243 | 200 |
| 21 | Gopalganj | 0 | 0 | 0 | 0 | 0 | 0 |
| 22 | Kishorganj | 0 | 0 | 0 | 0 | 0 | 0 |
| 23 | Madaripur | 0 | 0 | 0 | 0 | 0 | 0 |
| 24 | Manikganj | 0 | 0 | 0 | 0 | 0 | 0 |
| 25 | Munshiganj | 0 | 0 | 0 | 0 | 0 | 0 |
| 26 | Narayanganj | 0 | 0 | 0 | 0 | 0 | 0 |
| 27 | Narsingdi | 0 | 0 | 0 | 0 | 0 | 0 |
| 28 | Rajbari | 319 | 751 | 319 | 751 | 253 | 567 |
| 29 | Shariatpur | 0 | 0 | 0 | 0 | 0 | 0 |
| 30 | Tangail | 686 | 612 | 586 | 552 | 588 | 554 |
| 3 | Dhaka | 1233 | 1551 | 1229 | 1556 | 1170 | 1377 |
| 31 | Bagerhat | 0 | 0 | 0 | 0 | 0 | 0 |
| 32 | Chuadanga | 835 | 1168 | 763 | 1087 | 710 | 1011 |
| 33 | Jashore | 3221 | 6865 | 2561 | 5650 | 2669 | 5906 |
| 34 | Jhenaidah | 4499 | 11714 | 4577 | 10896 | 4564 | 10863 |
| 35 | Khulna | 0 | 0 | 0 | 0 | 0 | 0 |
| 36 | Kushtia | 2293 | 4105 | 2114 | 3657 | 2095 | 3623 |

| Zila/Division | | 2015-16 | | 2016-17 | | 2017-18 | |
|-------------------|------------------|--------------|---------------------|--------------|---------------------|--------------|---------------------|
| | | Area (acres) | Production (M. Ton) | Area (acres) | Production (M. Ton) | Area (acres) | Production (M. Ton) |
| 37 | Magura | 204 | 350 | 201 | 339 | 211 | 260 |
| 38 | Meherpur | 1217 | 2206 | 1193 | 2572 | 1200 | 2625 |
| 39 | Narail | 0 | 0 | 0 | 0 | 0 | 0 |
| 40 | Satkhira | 0 | 0 | 0 | 0 | 0 | 0 |
| 4 | Khulna | 12269 | 26408 | 11409 | 24201 | 11449 | 24288 |
| 41 | Jamalpur | 0 | 0 | 0 | 0 | 0 | 0 |
| 42 | Mymensing | 299 | 325 | 297 | 323 | 0 | 0 |
| 43 | Netrakona | 0 | 0 | 0 | 0 | 0 | 0 |
| 44 | Sherpur | 0 | 0 | 7 | 20 | 9 | 25 |
| 5 | Mymensing | 299 | 325 | 304 | 343 | 9 | 25 |
| 45 | Bogura | 6 | 2 | 6 | 3 | 6 | 2 |
| 46 | Joypurhat | 0 | 0 | 0 | 0 | 0 | 0 |
| 47 | Naogaon | 0 | 0 | 0 | 0 | 0 | 0 |
| 48 | Natore | 3 | 2 | 3 | 2 | 0 | 0 |
| 49 | Chapai Nawabganj | 0 | 0 | 0 | 0 | 0 | 0 |
| 50 | Pabna | 0 | 0 | 0 | 0 | 0 | 0 |
| 51 | Rajshahi | 83 | 204 | 83 | 204 | 175 | 457 |
| 52 | Sirajganj | 0 | 0 | 0 | 0 | 0 | 0 |
| 6 | Rajshahi | 92 | 208 | 92 | 209 | 181 | 459 |
| 53 | Dinajpur | 211 | 153 | 216 | 177 | 212 | 215 |
| 54 | Gaibandha | 445 | 610 | 395 | 803 | 273 | 610 |
| 55 | Kurigram | 0 | 0 | 0 | 0 | 0 | 0 |
| 56 | Lalmonirhat | 23 | 20 | 26 | 24 | 17 | 22 |
| 57 | Nilphamari | 0 | 0 | 0 | 0 | 0 | 0 |
| 58 | Panchagarh | 0 | 0 | 0 | 0 | 0 | 0 |
| 59 | Rangpur | 499 | 493 | 502 | 500 | 502 | 507 |
| 60 | Thakurgaon | 0 | 0 | 0 | 0 | 0 | 0 |
| 7 | Rangpur | 1178 | 1276 | 1139 | 1504 | 1004 | 1354 |
| 61 | Habiganj | 0 | 0 | 0 | 0 | 0 | 0 |
| 62 | Maulvibazar | 0 | 0 | 0 | 0 | 0 | 0 |
| 63 | Sunamganj | 0 | 0 | 0 | 0 | 0 | 0 |
| 64 | Sylhet | 0 | 0 | 0 | 0 | 0 | 0 |
| 8 | Sylhet | 0 | 0 | 0 | 0 | 0 | 0 |
| BANGLADESH | | 33780 | 33151 | 32809 | 31205 | 31870 | 30790 |

Table: 3.6.2 Area and Production of Bhadaï Sunhemp by District 2015-16 to 2017-18

| <i>Zila/Division</i> | | 2015-16 | | 2016-17 | | 2017-18 | |
|----------------------|-------------------|--------------|---------------------|--------------|---------------------|--------------|---------------------|
| | | Area (acres) | Production (M. Ton) | Area (acres) | Production (M. Ton) | Area (acres) | Production (M. Ton) |
| 1 | Barguna | 0 | 0 | 0 | 0 | 0 | 0 |
| 2 | Barishal | 0 | 0 | 0 | 0 | 0 | 0 |
| 3 | Bhola | 0 | 0 | 0 | 0 | 0 | 0 |
| 4 | Jhallokati | 0 | 0 | 0 | 0 | 0 | 0 |
| 5 | Patuakhali | 0 | 0 | 0 | 0 | 0 | 0 |
| 6 | Pirojpur | 0 | 0 | 0 | 0 | 0 | 0 |
| 1 | Barishal | 0 | 0 | 0 | 0 | 0 | 0 |
| 7 | Bandarban | 0 | 0 | 0 | 0 | 0 | 0 |
| 8 | Brahmanbaria | 0 | 0 | 0 | 0 | 0 | 0 |
| 9 | Chandpur | 0 | 0 | 0 | 0 | 0 | 0 |
| 10 | Chittagang | 0 | 0 | 0 | 0 | 0 | 0 |
| 11 | Cumilla | 0 | 0 | 0 | 0 | 0 | 0 |
| 12 | Cox's Bazar | 0 | 0 | 0 | 0 | 0 | 0 |
| 13 | Feni | 0 | 0 | 0 | 0 | 0 | 0 |
| 14 | Khagrachhari | 0 | 0 | 0 | 0 | 0 | 0 |
| 15 | Laksmipur | 0 | 0 | 0 | 0 | 0 | 0 |
| 16 | Noakhali | 0 | 0 | 0 | 0 | 0 | 0 |
| 17 | Rangamati | 0 | 0 | 0 | 0 | 0 | 0 |
| 2 | Chittagang | 0 | 0 | 0 | 0 | 0 | 0 |
| 18 | Dhaka | 0 | 0 | 0 | 0 | 0 | 0 |
| 19 | Faridpur | 0 | 0 | 0 | 0 | 0 | 0 |
| 20 | Gazipur | 0 | 0 | 0 | 0 | 0 | 0 |
| 21 | Gopalganj | 0 | 0 | 0 | 0 | 0 | 0 |
| 22 | Kishorganj | 0 | 0 | 0 | 0 | 0 | 0 |
| 23 | Madaripur | 0 | 0 | 0 | 0 | 0 | 0 |
| 24 | Manikganj | 0 | 0 | 0 | 0 | 0 | 0 |
| 25 | Munshiganj | 0 | 0 | 0 | 0 | 0 | 0 |
| 26 | Narayanganj | 0 | 0 | 0 | 0 | 0 | 0 |
| 27 | Narsingdi | 0 | 0 | 0 | 0 | 0 | 0 |
| 28 | Rajbari | 0 | 0 | 0 | 0 | 0 | 0 |
| 29 | Shariatpur | 0 | 0 | 0 | 0 | 0 | 0 |
| 30 | Tangail | 0 | 0 | 0 | 0 | 0 | 0 |
| 3 | Dhaka | 0 | 0 | 0 | 0 | 0 | 0 |
| 31 | Bagerhat | 0 | 0 | 0 | 0 | 0 | 0 |
| 32 | Chuadanga | 0 | 0 | 0 | 0 | 0 | 0 |
| 33 | Jashore | 0 | 0 | 0 | 0 | 0 | 0 |
| 34 | Jhenaidah | 0 | 0 | 0 | 0 | 0 | 0 |
| 35 | Khulna | 0 | 0 | 0 | 0 | 0 | 0 |
| 36 | Kushtia | 0 | 0 | 0 | 0 | 0 | 0 |

Contd.

| Zila/Division | | 2015-16 | | 2016-17 | | 2017-18 | |
|---------------|-------------------|--------------|---------------------|--------------|---------------------|--------------|---------------------|
| | | Area (acres) | Production (M. Ton) | Area (acres) | Production (M. Ton) | Area (acres) | Production (M. Ton) |
| 37 | Magura | 0 | 0 | 0 | 0 | 0 | 0 |
| 38 | Meherpur | 0 | 0 | 0 | 0 | 0 | 0 |
| 39 | Narail | 0 | 0 | 0 | 0 | 0 | 0 |
| 40 | Satkhira | 0 | 0 | 0 | 0 | 0 | 0 |
| 4 | Khulna | 0 | 0 | 0 | 0 | 0 | 0 |
| 41 | Jamalpur | 0 | 0 | 0 | 0 | 0 | 0 |
| 42 | Mymensing | 0 | 0 | 0 | 0 | 0 | 0 |
| 43 | Netrakona | 0 | 0 | 0 | 0 | 0 | 0 |
| 44 | Sherpur | 0 | 0 | 0 | 0 | 0 | 0 |
| 5 | Mymensing | 0 | 0 | 0 | 0 | 0 | 0 |
| 45 | Bogura | 0 | 0 | 0 | 0 | 0 | 0 |
| 46 | Joypurhat | 0 | 0 | 0 | 0 | 0 | 0 |
| 47 | Naogaon | 0 | 0 | 0 | 0 | 0 | 0 |
| 48 | Natore | 0 | 0 | 0 | 0 | 0 | 0 |
| 49 | Chapai Nawabganj | 0 | 0 | 0 | 0 | 0 | 0 |
| 50 | Pabna | 0 | 0 | 0 | 0 | 0 | 0 |
| 51 | Rajshahi | 0 | 0 | 0 | 0 | 0 | 0 |
| 52 | Sirajganj | 0 | 0 | 0 | 0 | 0 | 0 |
| 6 | Rajshahi | 0 | 0 | 0 | 0 | 0 | 0 |
| 53 | Dinajpur | 0 | 0 | 0 | 0 | 0 | 0 |
| 54 | Gaibandha | 0 | 0 | 0 | 0 | 0 | 0 |
| 55 | Kurigram | 0 | 0 | 0 | 0 | 0 | 0 |
| 56 | Lalmonirhat | 23 | 50 | 23 | 52 | 0 | 0 |
| 57 | Nilphamari | 0 | 0 | 0 | 0 | 0 | 0 |
| 58 | Panchagarh | 0 | 0 | 0 | 0 | 0 | 0 |
| 59 | Rangpur | 0 | 0 | 0 | 0 | 0 | 0 |
| 60 | Thakurgaon | 0 | 0 | 0 | 0 | 0 | 0 |
| 7 | Rangpur | 23 | 50 | 23 | 52 | 0 | 0 |
| 61 | Habiganj | 0 | 0 | 0 | 0 | 0 | 0 |
| 62 | Maulvibazar | 0 | 0 | 0 | 0 | 0 | 0 |
| 63 | Sunamganj | 0 | 0 | 0 | 0 | 0 | 0 |
| 64 | Sylhet | 0 | 0 | 0 | 0 | 0 | 0 |
| 8 | Sylhet | 0 | 0 | 0 | 0 | 0 | 0 |
| | BANGLADESH | 23 | 50 | 23 | 52 | 0 | 0 |

Table: 3.6.3 Area and Production of Rabi Sunhemp(Shanpat) by District 2015-16to 2017-18

| <i>Zila/Division</i> | | <i>2015-16</i> | | <i>2016-17</i> | | <i>2017-18</i> | |
|----------------------|-------------------|----------------|---------------------|----------------|---------------------|----------------|---------------------|
| | | Area (acres) | Production (M. Ton) | Area (acres) | Production (M. Ton) | Area (acres) | Production (M. Ton) |
| 1 | Barguna | 0 | 0 | 0 | 0 | 0 | 0 |
| 2 | Barishal | 0 | 0 | 0 | 0 | 0 | 0 |
| 3 | Bhola | 0 | 0 | 0 | 0 | 0 | 0 |
| 4 | Jhallokati | 0 | 0 | 0 | 0 | 0 | 0 |
| 5 | Patuakhali | 0 | 0 | 0 | 0 | 0 | 0 |
| 6 | Pirojpur | 0 | 0 | 0 | 0 | 0 | 0 |
| 1 | Barishal | 0 | 0 | 0 | 0 | 0 | 0 |
| 7 | Bandarban | 0 | 0 | 0 | 0 | 0 | 0 |
| 8 | Brahmanbaria | 0 | 0 | 0 | 0 | 0 | 0 |
| 9 | Chandpur | 0 | 0 | 0 | 0 | 0 | 0 |
| 10 | Chittagang | 0 | 0 | 0 | 0 | 0 | 0 |
| 11 | Cumilla | 0 | 0 | 0 | 0 | 0 | 0 |
| 12 | Cox's Bazar | 4 | 4 | 4 | 4 | 4 | 4 |
| 13 | Feni | 0 | 0 | 0 | 0 | 0 | 0 |
| 14 | Khagrachhari | 0 | 0 | 0 | 0 | 0 | 0 |
| 15 | Laksmipur | 0 | 0 | 0 | 0 | 0 | 0 |
| 16 | Noakhali | 0 | 0 | 0 | 0 | 0 | 0 |
| 17 | Rangamati | 0 | 0 | 0 | 0 | 0 | 0 |
| 2 | Chittagang | 4 | 4 | 4 | 4 | 4 | 4 |
| 18 | Dhaka | 0 | 0 | 0 | 0 | 0 | 0 |
| 19 | Faridpur | 0 | 0 | 0 | 0 | 0 | 0 |
| 20 | Gazipur | 0 | 0 | 0 | 0 | 0 | 0 |
| 21 | Gopalganj | 0 | 0 | 0 | 0 | 0 | 0 |
| 22 | Kishorganj | 0 | 0 | 0 | 0 | 0 | 0 |
| 23 | Madaripur | 80 | 64 | 64 | 50 | 68 | 54 |
| 24 | Manikganj | 0 | 0 | 0 | 0 | 0 | 0 |
| 25 | Munshiganj | 0 | 0 | 0 | 0 | 0 | 0 |
| 26 | Narayanganj | 0 | 0 | 0 | 0 | 0 | 0 |
| 27 | Narsingdi | 0 | 0 | 0 | 0 | 0 | 0 |
| 28 | Rajbari | 0 | 0 | 0 | 0 | 0 | 0 |
| 29 | Shariatpur | 0 | 0 | 0 | 0 | 0 | 0 |
| 30 | Tangail | 13 | 13 | 13 | 14 | 0 | 0 |
| 3 | Dhaka | 93 | 77 | 77 | 64 | 68 | 54 |
| 31 | Bagerhat | 0 | 0 | 0 | 0 | 0 | 0 |
| 32 | Chuadanga | 0 | 0 | 0 | 0 | 0 | 0 |
| 33 | Jashore | 0 | 0 | 0 | 0 | 0 | 0 |
| 34 | Jhenaidah | 0 | 0 | 0 | 0 | 0 | 0 |
| 35 | Khulna | 0 | 0 | 0 | 0 | 0 | 0 |
| 36 | Kushtia | 0 | 0 | 0 | 0 | 0 | 0 |

Contd.

| Zila/Division | | 2015-16 | | 2016-17 | | 2017-18 | |
|---------------|-------------------|--------------|---------------------|--------------|---------------------|--------------|---------------------|
| | | Area (acres) | Production (M. Ton) | Area (acres) | Production (M. Ton) | Area (acres) | Production (M. Ton) |
| 37 | Magura | 0 | 0 | 0 | 0 | 0 | 0 |
| 38 | Meherpur | 0 | 0 | 0 | 0 | 0 | 0 |
| 39 | Narail | 0 | 0 | 0 | 0 | 0 | 0 |
| 40 | Satkhira | 0 | 0 | 0 | 0 | 0 | 0 |
| 4 | Khulna | 0 | 0 | 0 | 0 | 0 | 0 |
| 41 | Jamalpur | 0 | 0 | 0 | 0 | 0 | 0 |
| 42 | Mymensing | 0 | 0 | 0 | 0 | 0 | 0 |
| 43 | Netrakona | 0 | 0 | 0 | 0 | 0 | 0 |
| 44 | Sherpur | 0 | 0 | 0 | 0 | 0 | 0 |
| 5 | Mymensing | 0 | 0 | 0 | 0 | 0 | 0 |
| 45 | Bogura | 0 | 0 | 0 | 0 | 0 | 0 |
| 46 | Joypurhat | 0 | 0 | 0 | 0 | 0 | 0 |
| 47 | Naogaon | 0 | 0 | 0 | 0 | 0 | 0 |
| 48 | Natore | 0 | 0 | 0 | 0 | 0 | 0 |
| 49 | Chapai Nawabganj | 0 | 0 | 0 | 0 | 0 | 0 |
| 50 | Pabna | 0 | 0 | 0 | 0 | 0 | 0 |
| 51 | Rajshahi | 0 | 0 | 0 | 0 | 0 | 0 |
| 52 | Sirajganj | 7 | 4 | 5 | 7 | 7 | 5 |
| 6 | Rajshahi | 7 | 4 | 5 | 7 | 7 | 5 |
| 53 | Dinajpur | 0 | 0 | 0 | 0 | 0 | 0 |
| 54 | Gaibandha | 0 | 0 | 0 | 0 | 0 | 0 |
| 55 | Kurigram | 0 | 0 | 0 | 0 | 0 | 0 |
| 56 | Lalmonirhat | 2 | 0.58 | 3 | 0.77 | 4 | 1 |
| 57 | Nilphamari | 0 | 0 | 0 | 0 | 0 | 0 |
| 58 | Panchagarh | 0 | 0 | 0 | 0 | 0 | 0 |
| 59 | Rangpur | 0 | 0 | 0 | 0 | 0 | 0 |
| 60 | Thakurgaon | 0 | 0 | 0 | 0 | 0 | 0 |
| 7 | Rangpur | 2 | 0.58 | 3 | 0.77 | 4 | 1 |
| 61 | Habiganj | 0 | 0 | 0 | 0 | 0 | 0 |
| 62 | Maulvibazar | 0 | 0 | 0 | 0 | 0 | 0 |
| 63 | Sunamganj | 0 | 0 | 0 | 0 | 0 | 0 |
| 64 | Sylhet | 0 | 0 | 0 | 0 | 0 | 0 |
| 8 | Sylhet | 0 | 0 | 0 | 0 | 0 | 0 |
| | BANGLADESH | 106 | 85.58 | 91 | 73.77 | 83 | 64 |

**Table: 3.6.4 Area and Production of Other Rabi Fibers (Great Silk cotton(Shimul Cotton)by District
2015-16 to 2017-18**

| Zila/Division | | Area Under Garden (Acres) | | | Production of Inside Garden | | | Production of Outside Garden | | | Total Production of Inside & Outside Garden (M.Tons) | | |
|---------------|-------------------|---------------------------|----------|-------------|-----------------------------|----------|----------|------------------------------|-------------|-------------|---|-------------|-------------|
| | | 2015-16 | 2016-17 | 2017-18 | 2015-16 | 2016-17 | 2017-18 | 2015-16 | 2016-17 | 2017-18 | 2015-16 | 2016-17 | 2017-18 |
| 1 | Barguna | 0 | 0 | 458 | 0 | 0 | 0 | 52 | 52 | 218 | 52 | 52 | 218 |
| 2 | Barishal | 0 | 0 | 301 | 0 | 0 | 0 | 273 | 218 | 224 | 273 | 218 | 224 |
| 3 | Bhola | 0 | 0 | 608 | 0 | 0 | 0 | 366 | 390 | 287 | 366 | 390 | 287 |
| 4 | Jhallokati | 0 | 0 | 2457 | 0 | 0 | 0 | 25 | 27 | 2154 | 25 | 27 | 2154 |
| 5 | Patuakhali | 0 | 0 | 370 | 0 | 0 | 0 | 144 | 146 | 184 | 144 | 146 | 184 |
| 6 | Pirojpur | 0 | 0 | 176 | 0 | 0 | 0 | 42 | 42 | 92 | 42 | 42 | 92 |
| 1 | Barishal | 0 | 0 | 4370 | 0 | 0 | 0 | 902 | 875 | 3159 | 902 | 875 | 3159 |
| 7 | Bandarban | 4 | 4 | 38 | 3 | 4 | 4 | 72 | 68 | 68 | 75 | 72 | 72 |
| 8 | Brahmanbaria | 0 | 0 | 116 | 0 | 0 | 0 | 72 | 76 | 85 | 72 | 76 | 85 |
| 9 | Chandpur | 0 | 0 | 271 | 0 | 0 | 0 | 99 | 103 | 103 | 99 | 103 | 103 |
| 10 | Chittagang | 2 | 2 | 565 | 6 | 5 | 5 | 292 | 300 | 300 | 298 | 305 | 305 |
| 11 | Cumilla | 0 | 0 | 189 | 0 | 0 | 0 | 146 | 244 | 233 | 146 | 244 | 233 |
| 12 | Cox's Bazar | 0 | 0 | 110 | 0 | 0 | 0 | 38 | 42 | 42 | 38 | 42 | 42 |
| 13 | Feni | 0 | 0 | 299 | 0 | 0 | 0 | 0 | 65 | 65 | 0 | 65 | 65 |
| 14 | Khagrachhari | 0 | 0 | 73 | 0 | 0 | 0 | 4 | 36 | 36 | 4 | 36 | 36 |
| 15 | Laksmipur | 0 | 0 | 384 | 0 | 0 | 0 | 789 | 116 | 117 | 789 | 116 | 117 |
| 16 | Noakhali | 0 | 0 | 190 | 0 | 0 | 0 | 0 | 78 | 56 | 0 | 78 | 56 |
| 17 | Rangamati | 0 | 0 | 1031 | 0 | 0 | 0 | 594 | 596 | 570 | 594 | 596 | 570 |
| 2 | Chittagang | 6 | 6 | 3268 | 9 | 9 | 9 | 2106 | 1724 | 1675 | 2115 | 1733 | 1684 |
| 18 | Dhaka | 5 | 0 | 109 | 0 | 0 | 0 | 99 | 220 | 123 | 99 | 220 | 123 |
| 19 | Faridpur | 0 | 0 | 514 | 0 | 0 | 0 | 215 | 231 | 215 | 215 | 231 | 215 |
| 20 | Gazipur | 0 | 0 | 418 | 0 | 0 | 0 | 141 | 148 | 139 | 141 | 148 | 139 |
| 21 | Gopalganj | 0 | 0 | 343 | 0 | 0 | 0 | 340 | 258 | 258 | 340 | 258 | 258 |
| 22 | Kishorganj | 0 | 0 | 343 | 0 | 0 | 0 | 408 | 276 | 370 | 408 | 276 | 370 |
| 23 | Madaripur | 0 | 0 | 245 | 0 | 0 | 0 | 190 | 188 | 141 | 190 | 188 | 141 |
| 24 | Manikganj | 0 | 0 | 93 | 0 | 0 | 0 | 60 | 63 | 63 | 60 | 63 | 63 |
| 25 | Munshiganj | 0 | 0 | 26 | 0 | 0 | 0 | 31 | 34 | 31 | 31 | 34 | 31 |
| 26 | Narayanganj | 0 | 0 | 27 | 0 | 0 | 0 | 9 | 11 | 11 | 9 | 11 | 11 |
| 27 | Narsingdi | 0 | 0 | 141 | 0 | 0 | 3 | 220 | 197 | 185 | 220 | 197 | 188 |
| 28 | Rajbari | 0 | 0 | 188 | 0 | 0 | 0 | 94 | 94 | 103 | 94 | 94 | 103 |
| 29 | Shariatpur | 46 | 0 | 557 | 5 | 0 | 0 | 235 | 229 | 175 | 240 | 229 | 175 |
| 30 | Tangail | 0 | 0 | 752 | 0 | 0 | 0 | 500 | 507 | 504 | 500 | 507 | 504 |
| 3 | Dhaka | 51 | 0 | 3757 | 5 | 0 | 3 | 2542 | 2456 | 2318 | 2547 | 2456 | 2321 |
| 31 | Bagerhat | 0 | 0 | 293 | 0 | 0 | 0 | 78 | 83 | 83 | 78 | 83 | 83 |
| 32 | Chuadanga | 0.25 | 0 | 137 | 0 | 0 | 0 | 292 | 289 | 285 | 292 | 289 | 285 |
| 33 | Jashore | 0 | 0 | 536 | 0 | 0 | 0 | 388 | 388 | 386 | 388 | 388 | 386 |
| 34 | Jhenaidah | 0 | 0 | 243 | 0 | 0 | 0 | 126 | 144 | 128 | 126 | 144 | 128 |
| 35 | Khulna | 0 | 0 | 195 | 0 | 0 | 0 | 94 | 42 | 92 | 94 | 42 | 92 |
| 36 | Kushtia | 0 | 0 | 191 | 0 | 0 | 0 | 139 | 152 | 184 | 139 | 152 | 184 |

Contd.

| Zila/Division | | Area Under Garden (Acres) | | | Production of Inside Garden | | | Production of Outside Garden | | | Total Production of Inside & Outside Garden (M.Tons) | | |
|---------------|-------------------|---------------------------|----------|--------------|-----------------------------|----------|-----------|------------------------------|--------------|--------------|---|--------------|--------------|
| | | 2015-16 | 2016-17 | 2017-18 | 2015-16 | 2016-17 | 2017-18 | 2015-16 | 2016-17 | 2017-18 | 2015-16 | 2016-17 | 2017-18 |
| 37 | Magura | 0 | 0 | 262 | 0 | 0 | 0 | 229 | 247 | 256 | 229 | 247 | 256 |
| 38 | Meherpur | 0 | 0 | 62 | 0 | 0 | 0 | 85 | 88 | 90 | 85 | 88 | 90 |
| 39 | Narail | 0 | 0 | 356 | 0 | 0 | 0 | 314 | 359 | 359 | 314 | 359 | 359 |
| 40 | Satkhira | 0 | 0 | 177 | 0 | 0 | 0 | 67 | 90 | 96 | 67 | 90 | 96 |
| 4 | Khulna | 0.25 | 0 | 2452 | 0 | 0 | 0 | 1812 | 1882 | 1959 | 1812 | 1882 | 1959 |
| 41 | Jamalpur | 0 | 0 | 385 | 0 | 0 | 0 | 464 | 471 | 446 | 464 | 471 | 446 |
| 42 | Mymensing | 0 | 0 | 683 | 0 | 0 | 0 | 605 | 552 | 1220 | 605 | 552 | 1220 |
| 43 | Netrakona | 0 | 0 | 338 | 0 | 0 | 0 | 251 | 258 | 260 | 251 | 258 | 260 |
| 44 | Sherpur | 0 | 0 | 1447 | 0 | 0 | 0 | 412 | 0 | 1043 | 412 | 0 | 1043 |
| 5 | Mymensing | 0 | 0 | 2853 | 0 | 0 | 0 | 1732 | 1281 | 2969 | 1732 | 1281 | 2969 |
| 45 | Bogura | 0 | 0 | 348 | 0 | 0 | 0 | 312 | 332 | 397 | 312 | 332 | 397 |
| 46 | Joypurhat | 0 | 0 | 228 | 0 | 0 | 0 | 238 | 236 | 238 | 238 | 236 | 238 |
| 47 | Naogaon | 0 | 0 | 110 | 0 | 0 | 0 | 206 | 213 | 173 | 206 | 213 | 173 |
| 48 | Natore | 0 | 0 | 294 | 0 | 0 | 0 | 253 | 264 | 261 | 253 | 264 | 261 |
| 49 | Chapai Nawabganj | 0 | 0 | 72 | 0 | 0 | 0 | 54 | 60 | 72 | 54 | 60 | 72 |
| 50 | Pabna | 0 | 0 | 520 | 0 | 0 | 0 | 310 | 684 | 1585 | 310 | 684 | 1585 |
| 51 | Rajshahi | 0 | 0 | 72 | 0 | 0 | 0 | 38 | 65 | 461 | 38 | 65 | 461 |
| 52 | Sirajganj | 0 | 0 | 275 | 0 | 0 | 0 | 262 | 271 | 361 | 262 | 271 | 361 |
| 6 | Rajshahi | 0 | 0 | 1919 | 0 | 0 | 0 | 1673 | 2125 | 3548 | 1673 | 2125 | 3548 |
| 53 | Dinajpur | 0 | 0 | 342 | 0 | 0 | 0 | 350 | 397 | 430 | 350 | 397 | 430 |
| 54 | Gaibandha | 0 | 0 | 133 | 0 | 0 | 0 | 9 | 83 | 74 | 9 | 83 | 74 |
| 55 | Kurigram | 0 | 0 | 257 | 0 | 0 | 0 | 119 | 105 | 213 | 119 | 105 | 213 |
| 56 | Lalmonirhat | 0 | 0 | 241 | 0 | 0 | 0 | 330 | 276 | 296 | 330 | 276 | 296 |
| 57 | Nilphamari | 0 | 0 | 280 | 0 | 0 | 0 | 298 | 280 | 229 | 298 | 280 | 229 |
| 58 | Panchagarh | 0 | 0 | 33 | 0 | 0 | 0 | 58 | 60 | 58 | 58 | 60 | 58 |
| 59 | Rangpur | 0 | 0 | 57 | 0 | 0 | 0 | 27 | 31 | 31 | 27 | 31 | 31 |
| 60 | Thakurgaon | 0 | 0 | 16 | 0 | 0 | 0 | 1 | 7 | 7 | 1 | 7 | 7 |
| 7 | Rangpur | 0 | 0 | 1358 | 0 | 0 | 0 | 1192 | 1239 | 1338 | 1192 | 1239 | 1338 |
| 61 | Habiganj | 0 | 0 | 68 | 0 | 0 | 0 | 54 | 54 | 55 | 54 | 54 | 55 |
| 62 | Maulvibazar | 0 | 0 | 50 | 0 | 0 | 0 | 0 | 9 | 8 | 0 | 9 | 8 |
| 63 | Sunamganj | 0 | 0 | 39 | 0 | 0 | 0 | 11 | 9 | 8 | 11 | 9 | 8 |
| 64 | Sylhet | 0 | 0 | 2 | 0 | 0 | 0 | 2 | 2 | 3 | 2 | 2 | 3 |
| 8 | Sylhet | 0 | 0 | 159 | 0 | 0 | 0 | 67 | 74 | 74 | 67 | 74 | 74 |
| | BANGLADESH | 57.25 | 6 | 20137 | 14 | 9 | 12 | 12026 | 11656 | 17040 | 12040 | 11665 | 17052 |

3.7 Drugs and Narcotics

National estimate of acreages and production of Drugs and Narcotics of 2015-16 to 2017-18 are shown in the following table:

Table: 3.7 Area and production of Drugs and Narcotics 2015-16 to 2017-18
Area in acres and production in metrication

| Name of Crops | | | 2015-16 | | 2016-17 | |
|--|---------------|-----------------|---------------|-----------------|---------------|-----------------|
| | Area (acre) | Production (MT) | Area (acre) | Production (MT) | Area (acre) | Production (MT) |
| Tea | 148346 | 64500 | 133083 | 81850 | 165669 | 74115 |
| Tobacco | 114786 | 87628 | 113297 | 91573 | 105263 | 89274 |
| Betelnut | 30416 | 276663 | 42068 | 246863 | 76531 | 215783 |
| Betel Leaves | 59415 | 217611 | 58819 | 214252 | 54890 | 214474 |
| Other Drugs and Narcotics (Cinchona, Thorn-Apple etc.) | - | - | 0 | 0 | 0 | 0 |
| Total | 352963 | 646402 | 347267 | 634538 | 402353 | 593646 |

Table: 3.7.1 Area and Production of Tea by District 2015-16 to 2017-18

| Zila/Division | | 2015-16 | | 2016-17 | | 2017-18 | |
|---------------|-------------------|--------------|---------------------|--------------|---------------------|--------------|---------------------|
| | | Area (acres) | Production (M. Ton) | Area (acres) | Production (M. Ton) | Area (acres) | Production (M. Ton) |
| 1 | Barguna | 0 | 0 | 0 | 0 | 0 | 0 |
| 2 | Barishal | 0 | 0 | 0 | 0 | 0 | 0 |
| 3 | Bhola | 0 | 0 | 0 | 0 | 0 | 0 |
| 4 | Jhallokati | 0 | 0 | 0 | 0 | 0 | 0 |
| 5 | Patuakhali | 0 | 0 | 0 | 0 | 0 | 0 |
| 6 | Pirojpur | 0 | 0 | 0 | 0 | 0 | 0 |
| 1 | Barishal | 0 | 0 | 0 | 0 | 0 | 0 |
| 7 | Bandarban | 303 | 70 | 306 | 4 | 305 | 5 |
| 8 | Brahmanbaria | 0 | 0 | 0 | 0 | 0 | 0 |
| 9 | Chandpur | 0 | 0 | 0 | 0 | 0 | 0 |
| 10 | Chittagang | 16467 | 7140 | 14280 | 9903 | 14594 | 9910 |
| 11 | Cumilla | 0 | 0 | 0 | 0 | 0 | 0 |
| 12 | Cox's Bazar | 0 | 0 | 0 | 0 | 0 | 0 |
| 13 | Feni | 0 | 0 | 0 | 0 | 0 | 0 |
| 14 | Khagrachhari | 0 | 0 | 0 | 0 | 0 | 0 |
| 15 | Laksmipur | 0 | 0 | 0 | 0 | 0 | 0 |
| 16 | Noakhali | 0 | 0 | 0 | 0 | 0 | 0 |
| 17 | Rangamati | 379 | 30 | 346 | 57 | 292 | 45 |
| 2 | Chittagang | 17149 | 7240 | 14932 | 9964 | 15191 | 9960 |
| 18 | Dhaka | 0 | 0 | 0 | 0 | 0 | 0 |
| 19 | Faridpur | 0 | 0 | 0 | 0 | 0 | 0 |
| 20 | Gazipur | 0 | 0 | 0 | 0 | 0 | 0 |
| 21 | Gopalganj | 0 | 0 | 0 | 0 | 0 | 0 |
| 22 | Kishorganj | 0 | 0 | 0 | 0 | 0 | 0 |
| 23 | Madaripur | 0 | 0 | 0 | 0 | 0 | 0 |
| 24 | Manikganj | 0 | 0 | 0 | 0 | 0 | 0 |
| 25 | Munshiganj | 0 | 0 | 0 | 0 | 0 | 0 |
| 26 | Narayanganj | 0 | 0 | 0 | 0 | 0 | 0 |
| 27 | Narsingdi | 0 | 0 | 0 | 0 | 0 | 0 |
| 28 | Rajbari | 0 | 0 | 0 | 0 | 0 | 0 |
| 29 | Shariatpur | 0 | 0 | 0 | 0 | 0 | 0 |
| 30 | Tangail | 0 | 0 | 0 | 0 | 0 | 0 |
| 3 | Dhaka | 0 | 0 | 0 | 0 | 0 | 0 |
| 31 | Bagerhat | 0 | 0 | 0 | 0 | 0 | 0 |
| 32 | Chuadanga | 0 | 0 | 0 | 0 | 0 | 0 |
| 33 | Jashore | 0 | 0 | 0 | 0 | 0 | 0 |
| 34 | Jhenaidah | 0 | 0 | 0 | 0 | 0 | 0 |
| 35 | Khulna | 0 | 0 | 0 | 0 | 0 | 0 |
| 36 | Kushtia | 0 | 0 | 0 | 0 | 0 | 0 |

Contd.

| Zila/Division | | 2015-16 | | 2016-17 | | 2017-18 | |
|---------------|-------------------|---------------|---------------------|---------------|---------------------|---------------|---------------------|
| | | Area (acres) | Production (M. Ton) | Area (acres) | Production (M. Ton) | Area (acres) | Production (M. Ton) |
| 37 | Magura | 0 | 0 | 0 | 0 | 0 | 0 |
| 38 | Meherpur | 0 | 0 | 0 | 0 | 0 | 0 |
| 39 | Narail | 0 | 0 | 0 | 0 | 0 | 0 |
| 40 | Satkhira | 0 | 0 | 0 | 0 | 0 | 0 |
| 4 | Khulna | 0 | 0 | 0 | 0 | 0 | 0 |
| 41 | Jamalpur | 0 | 0 | 0 | 0 | 0 | 0 |
| 42 | Mymensing | 0 | 0 | 0 | 0 | 0 | 0 |
| 43 | Netrakona | 0 | 0 | 0 | 0 | 0 | 0 |
| 44 | Sherpur | 0 | 0 | 0 | 0 | 0 | 0 |
| 5 | Mymensing | 0 | 0 | 0 | 0 | 0 | 0 |
| 45 | Bogura | 0 | 0 | 0 | 0 | 0 | 0 |
| 46 | Joypurhat | 0 | 0 | 0 | 0 | 0 | 0 |
| 47 | Naogaon | 0 | 0 | 0 | 0 | 0 | 0 |
| 48 | Natore | 0 | 0 | 0 | 0 | 0 | 0 |
| 49 | Chapai Nawabganj | 0 | 0 | 0 | 0 | 0 | 0 |
| 50 | Pabna | 0 | 0 | 0 | 0 | 0 | 0 |
| 51 | Rajshahi | 0 | 0 | 0 | 0 | 0 | 0 |
| 52 | Sirajganj | 0 | 0 | 0 | 0 | 0 | 0 |
| 6 | Rajshahi | 0 | 0 | 0 | 0 | 0 | 0 |
| 53 | Dinajpur | 0 | 0 | 0 | 0 | 0 | 0 |
| 54 | Gaibandha | 0 | 0 | 0 | 0 | 0 | 0 |
| 55 | Kurigram | 0 | 0 | 0 | 0 | 0 | 0 |
| 56 | Lalmonirhat | 0 | 0 | 0 | 0 | 0 | 0 |
| 57 | Nilphamari | 0 | 0 | 0 | 0 | 0 | 0 |
| 58 | Panchagarh | 3875 | 3590 | 3859 | 6230 | 4153 | 6658 |
| 59 | Rangpur | 0 | 0 | 0 | 0 | 0 | 0 |
| 60 | Thakurgaon | 0 | 0 | 0 | 0 | 0 | 0 |
| 7 | Rangpur | 3875 | 3590 | 3859 | 6230 | 4153 | 6658 |
| 61 | Habiganj | 30917 | 14010 | 27708 | 17874 | 27608 | 16539 |
| 62 | Maulvibazar | 83340 | 34740 | 74713 | 41787 | 73923 | 39290 |
| 63 | Sunamganj | 0 | 0 | 0 | 0 | 0 | 0 |
| 64 | Sylhet | 13065 | 4920 | 11871 | 5995 | 44794 | 5668 |
| 8 | Sylhet | 127322 | 53670 | 114292 | 65656 | 146325 | 61497 |
| | BANGLADESH | 148346 | 64500 | 133083 | 81850 | 165669 | 78115 |

Table: 3.7.2 Area and Production of Tobacco (Jati) by District 2015-16 to 2017-18

| Zila/Division | | 2015-16 | | 2016-17 | | 2017-18 | |
|---------------|-------------------|--------------|---------------------|--------------|---------------------|--------------|---------------------|
| | | Area (acres) | Production (M. Ton) | Area (acres) | Production (M. Ton) | Area (acres) | Production (M. Ton) |
| 1 | Barguna | 0 | 0 | 0 | 0 | 0 | 0 |
| 2 | Barishal | 0 | 0 | 0 | 0 | 0 | 0 |
| 3 | Bhola | 0 | 0 | 0 | 0 | 0 | 0 |
| 4 | Jhallokati | 0 | 0 | 0 | 0 | 0 | 0 |
| 5 | Patuakhali | 0 | 0 | 0 | 0 | 0 | 0 |
| 6 | Pirojpur | 0 | 0 | 0 | 0 | 0 | 0 |
| 1 | Barishal | 0 | 0 | 0 | 0 | 0 | 0 |
| 7 | Bandarban | 0 | 0 | 0 | 0 | 0 | 0 |
| 8 | Brahmanbaria | 0 | 0 | 0 | 0 | 0 | 0 |
| 9 | Chandpur | 0 | 0 | 0 | 0 | 0 | 0 |
| 10 | Chittagang | 34 | 7 | 34 | 7 | 36 | 7 |
| 11 | Cumilla | 0 | 0 | 0 | 0 | 0 | 0 |
| 12 | Cox's Bazar | 340 | 326 | 366 | 388 | 371 | 389 |
| 13 | Feni | 0 | 0 | 0 | 0 | 0 | 0 |
| 14 | Khagrachhari | 2009 | 2110 | 2050 | 2187 | 2097 | 2263 |
| 15 | Laksmipur | 0 | 0 | 0 | 0 | 0 | 0 |
| 16 | Noakhali | 0 | 0 | 0 | 0 | 0 | 0 |
| 17 | Rangamati | 0 | 0 | 0 | 0 | 349 | 265 |
| 2 | Chittagang | 2383 | 2443 | 2450 | 2582 | 2853 | 2924 |
| 18 | Dhaka | 0 | 0 | 0 | 0 | 0 | 0 |
| 19 | Faridpur | 55 | 45 | 70 | 55 | 59 | 41 |
| 20 | Gazipur | 0 | 0 | 0 | 0 | 0 | 0 |
| 21 | Gopalganj | 45 | 26 | 31 | 18 | 0 | 0 |
| 22 | Kishorganj | 0 | 0 | 0 | 0 | 0 | 0 |
| 23 | Madaripur | 0 | 0 | 0 | 0 | 0 | 0 |
| 24 | Manikganj | 0 | 0 | 0 | 0 | 0 | 0 |
| 25 | Munshiganj | 0 | 0 | 3 | 2 | 3 | 2 |
| 26 | Narayanganj | 0 | 0 | 0 | 0 | 0 | 0 |
| 27 | Narsingdi | 0 | 0 | 0 | 0 | 0 | 0 |
| 28 | Rajbari | 80 | 66 | 84 | 74 | 102 | 102 |
| 29 | Shariatpur | 0 | 0 | 0 | 0 | 0 | 0 |
| 30 | Tangail | 144 | 40 | 69 | 29 | 0 | 0 |
| 3 | Dhaka | 324 | 177 | 257 | 178 | 164 | 145 |
| 31 | Bagerhat | 0 | 0 | 0 | 0 | 0 | 0 |
| 32 | Chuadanga | 0 | 0 | 0 | 0 | 0 | 0 |
| 33 | Jashore | 0 | 0 | 0 | 0 | 0 | 0 |
| 34 | Jhenaidah | 0 | 0 | 0 | 0 | 0 | 0 |
| 35 | Khulna | 0 | 0 | 0 | 0 | 0 | 0 |
| 36 | Kushtia | 0 | 0 | 0 | 0 | 0 | 0 |

Contd.

| Zila/Division | | 2015-16 | | 2016-17 | | 2017-18 | |
|---------------|-------------------|--------------|---------------------|--------------|---------------------|--------------|---------------------|
| | | Area (acres) | Production (M. Ton) | Area (acres) | Production (M. Ton) | Area (acres) | Production (M. Ton) |
| 37 | Magura | 0 | 0 | 0 | 0 | 0 | 0 |
| 38 | Meherpur | 0 | 0 | 0 | 0 | 0 | 0 |
| 39 | Narail | 0 | 0 | 0 | 0 | 0 | 0 |
| 40 | Satkhira | 0 | 0 | 0 | 0 | 0 | 0 |
| 4 | Khulna | 0 | 0 | 0 | 0 | 0 | 0 |
| 41 | Jamalpur | 0 | 0 | 12 | 4 | 0 | 0 |
| 42 | Mymensing | 0 | 0 | 0 | 0 | 0 | 0 |
| 43 | Netrakona | 0 | 0 | 0 | 0 | 0 | 0 |
| 44 | Sherpur | 0 | 0 | 0 | 0 | 0 | 0 |
| 5 | Mymensing | 0 | 0 | 12 | 4 | 0 | 0 |
| 45 | Bogura | 0 | 0 | 0 | 0 | 0 | 0 |
| 46 | Joypurhat | 0 | 0 | 0 | 0 | 0 | 0 |
| 47 | Naogaon | 0 | 0 | 0 | 0 | 0 | 0 |
| 48 | Natore | 0 | 0 | 0 | 0 | 0 | 0 |
| 49 | Chapai Nawabganj | 0 | 0 | 0 | 0 | 0 | 0 |
| 50 | Pabna | 0 | 0 | 0 | 0 | 0 | 0 |
| 51 | Rajshahi | 0 | 0 | 0 | 0 | 0 | 0 |
| 52 | Sirajganj | 0 | 0 | 0 | 0 | 0 | 0 |
| 6 | Rajshahi | 0 | 0 | 0 | 0 | 0 | 0 |
| 53 | Dinajpur | 0 | 0 | 0 | 0 | 0 | 0 |
| 54 | Gaibandha | 0 | 0 | 0 | 0 | 0 | 0 |
| 55 | Kurigram | 0 | 0 | 0 | 0 | 0 | 0 |
| 56 | Lalmonirhat | 909 | 530 | 930 | 484 | 827 | 471 |
| 57 | Nilphamari | 8683 | 6733 | 8425 | 6510 | 7378 | 5961 |
| 58 | Panchagarh | 0 | 0 | 0 | 0 | 0 | 0 |
| 59 | Rangpur | 2525 | 1511 | 2637 | 1579 | 1460 | 872 |
| 60 | Thakurgaon | 3 | 1 | 2 | 1 | 0 | 0 |
| 7 | Rangpur | 12120 | 8775 | 11994 | 8574 | 9665 | 7304 |
| 61 | Habiganj | 0 | 0 | 0 | 0 | 0 | 0 |
| 62 | Maulvibazar | 0 | 0 | 0 | 0 | 0 | 0 |
| 63 | Sunamganj | 0 | 0 | 0 | 0 | 0 | 0 |
| 64 | Sylhet | 0 | 0 | 0 | 0 | 0 | 0 |
| 8 | Sylhet | 0 | 0 | 0 | 0 | 0 | 0 |
| | BANGLADESH | 14827 | 11395 | 14713 | 11338 | 12682 | 10373 |

Table: 3.7.3 Area and Production of Tobacco (Matihari) by District 2015-16 to 2017-18

| Zila/Division | | 2015-16 | | 2016-17 | | 2017-18 | |
|---------------|-------------------|--------------|---------------------|--------------|---------------------|--------------|---------------------|
| | | Area (acres) | Production (M. Ton) | Area (acres) | Production (M. Ton) | Area (acres) | Production (M. Ton) |
| 1 | Barguna | 0 | 0 | 0 | 0 | 0 | 0 |
| 2 | Barishal | 0 | 0 | 0 | 0 | 0 | 0 |
| 3 | Bhola | 0 | 0 | 0 | 0 | 0 | 0 |
| 4 | Jhallokati | 0 | 0 | 0 | 0 | 0 | 0 |
| 5 | Patuakhali | 0 | 0 | 0 | 0 | 0 | 0 |
| 6 | Pirojpur | 0 | 0 | 0 | 0 | 0 | 0 |
| 1 | Barishal | 0 | 0 | 0 | 0 | 0 | 0 |
| 7 | Bandarban | 6472 | 3142 | 6486 | 3145 | 6569 | 3196 |
| 8 | Brahmanbaria | 0 | 0 | 0 | 0 | 0 | 0 |
| 9 | Chandpur | 0 | 0 | 0 | 0 | 0 | 0 |
| 10 | Chittagang | 4 | 1 | 3 | 1 | 3 | 1 |
| 11 | Cumilla | 0 | 0 | 0 | 0 | 0 | 0 |
| 12 | Cox's Bazar | 0 | 0 | 0 | 0 | 0 | 0 |
| 13 | Feni | 0 | 0 | 0 | 0 | 0 | 0 |
| 14 | Khagrachhari | 0 | 0 | 0 | 0 | 0 | 0 |
| 15 | Laksmipur | 0 | 0 | 0 | 0 | 0 | 0 |
| 16 | Noakhali | 0 | 0 | 0 | 0 | 0 | 0 |
| 17 | Rangamati | 254 | 245 | 248 | 217 | 290 | 218 |
| 2 | Chittagang | 6730 | 3388 | 6737 | 3363 | 6862 | 3415 |
| 18 | Dhaka | 0 | 0 | 0 | 0 | 0 | 0 |
| 19 | Faridpur | 0 | 0 | 0 | 0 | 0 | 0 |
| 20 | Gazipur | 0 | 0 | 0 | 0 | 0 | 0 |
| 21 | Gopalganj | 0 | 0 | 0 | 0 | 0 | 0 |
| 22 | Kishorganj | 0 | 0 | 0 | 0 | 0 | 0 |
| 23 | Madaripur | 0 | 0 | 0 | 0 | 0 | 0 |
| 24 | Manikganj | 138 | 43 | 146 | 43 | 148 | 46 |
| 25 | Munshiganj | 0 | 0 | 0 | 0 | 0 | 0 |
| 26 | Narayanganj | 0 | 0 | 0 | 0 | 0 | 0 |
| 27 | Narsingdi | 0 | 0 | 0 | 0 | 0 | 0 |
| 28 | Rajbari | 0 | 0 | 0 | 0 | 0 | 0 |
| 29 | Shariatpur | 0 | 0 | 0 | 0 | 0 | 0 |
| 30 | Tangail | 0 | 0 | 0 | 0 | 0 | 0 |
| 3 | Dhaka | 138 | 43 | 146 | 43 | 148 | 46 |
| 31 | Bagerhat | 0 | 0 | 0 | 0 | 0 | 0 |
| 32 | Chuadanga | 0 | 0 | 0 | 0 | 0 | 0 |
| 33 | Jashore | 0 | 0 | 0 | 0 | 0 | 0 |
| 34 | Jhenaidah | 0 | 0 | 0 | 0 | 0 | 0 |
| 35 | Khulna | 0 | 0 | 0 | 0 | 0 | 0 |
| 36 | Kushtia | 0 | 0 | 0 | 0 | 0 | 0 |

Contd.

| Zila/Division | | 2015-16 | | 2016-17 | | 2017-18 | |
|---------------|-------------------|--------------|---------------------|--------------|---------------------|--------------|---------------------|
| | | Area (acres) | Production (M. Ton) | Area (acres) | Production (M. Ton) | Area (acres) | Production (M. Ton) |
| 37 | Magura | 0 | 0 | 0 | 0 | 0 | 0 |
| 38 | Meherpur | 0 | 0 | 0 | 0 | 0 | 0 |
| 39 | Narail | 0 | 0 | 0 | 0 | 0 | 0 |
| 40 | Satkhira | 0 | 0 | 0 | 0 | 0 | 0 |
| 4 | Khulna | 0 | 0 | 0 | 0 | 0 | 0 |
| 41 | Jamalpur | 0 | 0 | 0 | 0 | 0 | 0 |
| 42 | Mymensing | 0 | 0 | 0 | 0 | 0 | 0 |
| 43 | Netrakona | 0 | 0 | 0 | 0 | 0 | 0 |
| 44 | Sherpur | 0 | 0 | 0 | 0 | 0 | 0 |
| 5 | Mymensing | 0 | 0 | 0 | 0 | 0 | 0 |
| 45 | Bogura | 0 | 0 | 0 | 0 | 0 | 0 |
| 46 | Joypurhat | 0 | 0 | 0 | 0 | 0 | 0 |
| 47 | Naogaon | 0 | 0 | 0 | 0 | 0 | 0 |
| 48 | Natore | 84 | 38 | 76 | 37 | 77 | 36 |
| 49 | Chapai Nawabganj | 0 | 0 | 0 | 0 | 0 | 0 |
| 50 | Pabna | 0 | 0 | 0 | 0 | 0 | 0 |
| 51 | Rajshahi | 0 | 0 | 0 | 0 | 0 | 0 |
| 52 | Sirajganj | 0 | 0 | 0 | 0 | 0 | 0 |
| 6 | Rajshahi | 84 | 38 | 76 | 37 | 77 | 36 |
| 53 | Dinajpur | 0 | 0 | 0 | 0 | 0 | 0 |
| 54 | Gaibandha | 60 | 29 | 43 | 22 | 0 | 0 |
| 55 | Kurigram | 163 | 76 | 165 | 78 | 0 | 0 |
| 56 | Lalmonirhat | 7352 | 4973 | 7380 | 5018 | 4487 | 3397 |
| 57 | Nilphamari | 4404 | 3104 | 4430 | 2123 | 3871 | 2719 |
| 58 | Panchagarh | 8 | 2 | 8 | 2 | 8 | 2 |
| 59 | Rangpur | 1021 | 524 | 1037 | 527 | 873 | 444 |
| 60 | Thakurgaon | 0 | 0 | 0 | 0 | 0 | 0 |
| 7 | Rangpur | 13008 | 8708 | 13063 | 7770 | 9239 | 6562 |
| 61 | Habiganj | 0 | 0 | 0 | 0 | 0 | 0 |
| 62 | Maulvibazar | 0 | 0 | 0 | 0 | 0 | 0 |
| 63 | Sunamganj | 0 | 0 | 0 | 0 | 0 | 0 |
| 64 | Sylhet | 0 | 0 | 0 | 0 | 0 | 0 |
| 8 | Sylhet | 0 | 0 | 0 | 0 | 0 | 0 |
| | BANGLADESH | 19960 | 12177 | 20022 | 11213 | 16326 | 10059 |

Table: 3.7.4 Area and Production of Tobacco (Virginia) by District 2015-16 to 2017-18

| Zila/Division | | 2015-16 | | 2016-17 | | 2017-18 | |
|---------------|-------------------|--------------|---------------------|--------------|---------------------|--------------|---------------------|
| | | Area (acres) | Production (M. Ton) | Area (acres) | Production (M. Ton) | Area (acres) | Production (M. Ton) |
| 1 | Barguna | 0 | 0 | 0 | 0 | 0 | 0 |
| 2 | Barishal | 0 | 0 | 0 | 0 | 0 | 0 |
| 3 | Bhola | 0 | 0 | 0 | 0 | 0 | 0 |
| 4 | Jhallokati | 0 | 0 | 0 | 0 | 0 | 0 |
| 5 | Patuakhali | 0 | 0 | 0 | 0 | 0 | 0 |
| 6 | Pirojpur | 0 | 0 | 0 | 0 | 0 | 0 |
| 1 | Barishal | 0 | 0 | 0 | 0 | 0 | 0 |
| 7 | Bandarban | 0 | 0 | 0 | 0 | 0 | 0 |
| 8 | Brahmanbaria | 0 | 0 | 0 | 0 | 0 | 0 |
| 9 | Chandpur | 0 | 0 | 0 | 0 | 0 | 0 |
| 10 | Chittagang | 68 | 23 | 68 | 24 | 68 | 10 |
| 11 | Cumilla | 0 | 0 | 0 | 0 | 0 | 0 |
| 12 | Cox's Bazar | 0 | 0 | 0 | 0 | 0 | 0 |
| 13 | Feni | 0 | 0 | 0 | 0 | 0 | 0 |
| 14 | Khagrachhari | 0 | 0 | 0 | 0 | 0 | 0 |
| 15 | Laksmipur | 0 | 0 | 0 | 0 | 0 | 0 |
| 16 | Noakhali | 0 | 0 | 0 | 0 | 0 | 0 |
| 17 | Rangamati | 719 | 378 | 772 | 405 | 782 | 510 |
| 2 | Chittagang | 787 | 401 | 840 | 429 | 850 | 520 |
| 18 | Dhaka | 0 | 0 | 0 | 0 | 0 | 0 |
| 19 | Faridpur | 0 | 0 | 0 | 0 | 0 | 0 |
| 20 | Gazipur | 0 | 0 | 0 | 0 | 0 | 0 |
| 21 | Gopalganj | 0 | 0 | 0 | 0 | 0 | 0 |
| 22 | Kishorganj | 0 | 0 | 0 | 0 | 0 | 0 |
| 23 | Madaripur | 0 | 0 | 0 | 0 | 0 | 0 |
| 24 | Manikganj | 5206 | 3498 | 5214 | 3627 | 5271 | 3559 |
| 25 | Munshiganj | 3 | 2 | 0 | 0 | 0 | 0 |
| 26 | Narayanganj | 0 | 0 | 0 | 0 | 0 | 0 |
| 27 | Narsingdi | 0 | 0 | 0 | 0 | 0 | 0 |
| 28 | Rajbari | 0 | 0 | 0 | 0 | 0 | 0 |
| 29 | Shariatpur | 0 | 0 | 0 | 0 | 0 | 0 |
| 30 | Tangail | 0 | 0 | 393 | 208 | 345 | 180 |
| 3 | Dhaka | 5209 | 3500 | 5607 | 3835 | 5616 | 3739 |
| 31 | Bagerhat | 0 | 0 | 0 | 0 | 0 | 0 |
| 32 | Chuadanga | 2452 | 2273 | 2395 | 2333 | 2392 | 2378 |
| 33 | Jashore | 0 | 0 | 0 | 0 | 0 | 0 |
| 34 | Jhenaidah | 4235 | 3360 | 4118 | 3318 | 4142 | 3331 |
| 35 | Khulna | 0 | 0 | 0 | 0 | 0 | 0 |
| 36 | Kushtia | 36443 | 31462 | 34936 | 36118 | 35451 | 37437 |

Contd.

| Zila/Division | | 2015-16 | | 2016-17 | | 2017-18 | |
|---------------|-------------------|--------------|---------------------|--------------|---------------------|--------------|---------------------|
| | | Area (acres) | Production (M. Ton) | Area (acres) | Production (M. Ton) | Area (acres) | Production (M. Ton) |
| 37 | Magura | 2 | 1 | 2 | 1 | 1 | 1 |
| 38 | Meherpur | 9863 | 8011 | 9901 | 8059 | 9216 | 7713 |
| 39 | Narail | 0 | 0 | 0 | 0 | 0 | 0 |
| 40 | Satkhira | 0 | 0 | 0 | 0 | 0 | 0 |
| 4 | Khulna | 52995 | 45107 | 51352 | 49829 | 51202 | 50860 |
| 41 | Jamalpur | 0 | 0 | 0 | 0 | 0 | 0 |
| 42 | Mymensing | 0 | 0 | 0 | 0 | 0 | 0 |
| 43 | Netrakona | 0 | 0 | 0 | 0 | 0 | 0 |
| 44 | Sherpur | 0 | 0 | 0 | 0 | 0 | 0 |
| 5 | Mymensing | 0 | 0 | 0 | 0 | 0 | 0 |
| 45 | Bogura | 0 | 0 | 0 | 0 | 0 | 0 |
| 46 | Joypurhat | 0 | 0 | 0 | 0 | 0 | 0 |
| 47 | Naogaon | 0 | 0 | 0 | 0 | 0 | 0 |
| 48 | Natore | 0 | 0 | 0 | 0 | 0 | 0 |
| 49 | Chapai Nawabganj | 0 | 0 | 0 | 0 | 0 | 0 |
| 50 | Pabna | 0 | 0 | 0 | 0 | 0 | 0 |
| 51 | Rajshahi | 0 | 0 | 0 | 0 | 0 | 0 |
| 52 | Sirajganj | 0 | 0 | 0 | 0 | 0 | 0 |
| 6 | Rajshahi | 0 | 0 | 0 | 0 | 0 | 0 |
| 53 | Dinajpur | 14 | 6 | 12 | 6 | 15 | 6 |
| 54 | Gaibandha | 29 | 14 | 45 | 32 | 97 | 64 |
| 55 | Kurigram | 239 | 164 | 250 | 173 | 245 | 172 |
| 56 | Lalmonirhat | 12590 | 10032 | 12600 | 10055 | 12331 | 10055 |
| 57 | Nilphamari | 50 | 25 | 48 | 24 | 0 | 0 |
| 58 | Panchagarh | 0 | 0 | 0 | 0 | 0 | 0 |
| 59 | Rangpur | 7624 | 4469 | 7438 | 4356 | 5550 | 3161 |
| 60 | Thakurgaon | 0 | 0 | 0 | 0 | 0 | 0 |
| 7 | Rangpur | 20546 | 14710 | 20393 | 14646 | 18238 | 13458 |
| 61 | Habiganj | 0 | 0 | 0 | 0 | 0 | 0 |
| 62 | Maulvibazar | 0 | 0 | 0 | 0 | 0 | 0 |
| 63 | Sunamganj | 0 | 0 | 0 | 0 | 0 | 0 |
| 64 | Sylhet | 0 | 0 | 0 | 0 | 0 | 0 |
| 8 | Sylhet | 0 | 0 | 0 | 0 | 0 | 0 |
| | BANGLADESH | 79537 | 63718 | 78192 | 68739 | 75906 | 68577 |

Table: 3.7.5 Area and Production of Tobacco (Others) by District 2015-16 to 2017-18

| Zila/Division | | 2015-16 | | 2016-17 | | 2017-18 | |
|---------------|-------------------|--------------|---------------------|--------------|---------------------|--------------|---------------------|
| | | Area (acres) | Production (M. Ton) | Area (acres) | Production (M. Ton) | Area (acres) | Production (M. Ton) |
| 1 | Barguna | 0 | 0 | 0 | 0 | 0 | 0 |
| 2 | Barishal | 0 | 0 | 0 | 0 | 0 | 0 |
| 3 | Bhola | 0 | 0 | 0 | 0 | 0 | 0 |
| 4 | Jhallokati | 0 | 0 | 0 | 0 | 0 | 0 |
| 5 | Patuakhali | 0 | 0 | 0 | 0 | 0 | 0 |
| 6 | Pirojpur | 0 | 0 | 0 | 0 | 0 | 0 |
| 1 | Barishal | 0 | 0 | 0 | 0 | 0 | 0 |
| 7 | Bandarban | 0 | 0 | 0 | 0 | 0 | 0 |
| 8 | Brahmanbaria | 0 | 0 | 0 | 0 | 0 | 0 |
| 9 | Chandpur | 0 | 0 | 0 | 0 | 0 | 0 |
| 10 | Chittagang | 0 | 0 | 0 | 0 | 0 | 0 |
| 11 | Cumilla | 0 | 0 | 0 | 0 | 0 | 0 |
| 12 | Cox's Bazar | 0 | 0 | 0 | 0 | 0 | 0 |
| 13 | Feni | 0 | 0 | 0 | 0 | 0 | 0 |
| 14 | Khagrachhari | 0 | 0 | 0 | 0 | 0 | 0 |
| 15 | Laksmipur | 0 | 0 | 0 | 0 | 0 | 0 |
| 16 | Noakhali | 0 | 0 | 0 | 0 | 0 | 0 |
| 17 | Rangamati | 408 | 316 | 370 | 283 | 349 | 265 |
| 2 | Chittagang | 408 | 316 | 370 | 283 | 349 | 265 |
| 18 | Dhaka | 0 | 0 | 0 | 0 | 0 | 0 |
| 19 | Faridpur | 0 | 0 | 0 | 0 | 0 | 0 |
| 20 | Gazipur | 0 | 0 | 0 | 0 | 0 | 0 |
| 21 | Gopalganj | 0 | 0 | 0 | 0 | 0 | 0 |
| 22 | Kishorganj | 0 | 0 | 0 | 0 | 0 | 0 |
| 23 | Madaripur | 0 | 0 | 0 | 0 | 0 | 0 |
| 24 | Manikganj | 0 | 0 | 0 | 0 | 0 | 0 |
| 25 | Munshiganj | 0 | 0 | 0 | 0 | 0 | 0 |
| 26 | Narayanganj | 0 | 0 | 0 | 0 | 0 | 0 |
| 27 | Narsingdi | 0 | 0 | 0 | 0 | 0 | 0 |
| 28 | Rajbari | 0 | 0 | 0 | 0 | 0 | 0 |
| 29 | Shariatpur | 0 | 0 | 0 | 0 | 0 | 0 |
| 30 | Tangail | 0 | 0 | 0 | 0 | 0 | 0 |
| 3 | Dhaka | 0 | 0 | 0 | 0 | 0 | 0 |
| 31 | Bagerhat | 0 | 0 | 0 | 0 | 0 | 0 |
| 32 | Chuadanga | 0 | 0 | 0 | 0 | 0 | 0 |
| 33 | Jashore | 0 | 0 | 0 | 0 | 0 | 0 |
| 34 | Jhenaidah | 0 | 0 | 0 | 0 | 0 | 0 |
| 35 | Khulna | 0 | 0 | 0 | 0 | 0 | 0 |
| 36 | Kushtia | 0 | 0 | 0 | 0 | 0 | 0 |

Contd.

| Zila/Division | | 2015-16 | | 2016-17 | | 2017-18 | |
|---------------|-------------------|--------------|---------------------|--------------|---------------------|--------------|---------------------|
| | | Area (acres) | Production (M. Ton) | Area (acres) | Production (M. Ton) | Area (acres) | Production (M. Ton) |
| 37 | Magura | 0 | 0 | 0 | 0 | 0 | 0 |
| 38 | Meherpur | 0 | 0 | 0 | 0 | 0 | 0 |
| 39 | Narail | 0 | 0 | 0 | 0 | 0 | 0 |
| 40 | Satkhira | 0 | 0 | 0 | 0 | 0 | 0 |
| 4 | Khulna | 0 | 0 | 0 | 0 | 0 | 0 |
| 41 | Jamalpur | 0 | 0 | 0 | 0 | 0 | 0 |
| 42 | Mymensing | 0 | 0 | 0 | 0 | 0 | 0 |
| 43 | Netrakona | 0 | 0 | 0 | 0 | 0 | 0 |
| 44 | Sherpur | 0 | 0 | 0 | 0 | 0 | 0 |
| 5 | Mymensing | 0 | 0 | 0 | 0 | 0 | 0 |
| 45 | Bogura | 0 | 0 | 0 | 0 | 0 | 0 |
| 46 | Joypurhat | 0 | 0 | 0 | 0 | 0 | 0 |
| 47 | Naogaon | 0 | 0 | 0 | 0 | 0 | 0 |
| 48 | Natore | 0 | 0 | 0 | 0 | 0 | 0 |
| 49 | Chapai Nawabganj | 0 | 0 | 0 | 0 | 0 | 0 |
| 50 | Pabna | 0 | 0 | 0 | 0 | 0 | 0 |
| 51 | Rajshahi | 0 | 0 | 0 | 0 | 0 | 0 |
| 52 | Sirajganj | 0 | 0 | 0 | 0 | 0 | 0 |
| 6 | Rajshahi | 0 | 0 | 0 | 0 | 0 | 0 |
| 53 | Dinajpur | 0 | 0 | 0 | 0 | 0 | 0 |
| 54 | Gaibandha | 0 | 0 | 0 | 0 | 0 | 0 |
| 55 | Kurigram | 0 | 0 | 0 | 0 | 0 | 0 |
| 56 | Lalmonirhat | 0 | 0 | 0 | 0 | 0 | 0 |
| 57 | Nilphamari | 0 | 0 | 0 | 0 | 0 | 0 |
| 58 | Panchagarh | 0 | 0 | 0 | 0 | 0 | 0 |
| 59 | Rangpur | 0 | 0 | 0 | 0 | 0 | 0 |
| 60 | Thakurgaon | 0 | 0 | 0 | 0 | 0 | 0 |
| 7 | Rangpur | 0 | 0 | 0 | 0 | 0 | 0 |
| 61 | Habiganj | 0 | 0 | 0 | 0 | 0 | 0 |
| 62 | Maulvibazar | 0 | 0 | 0 | 0 | 0 | 0 |
| 63 | Sunamganj | 0 | 0 | 0 | 0 | 0 | 0 |
| 64 | Sylhet | 0 | 0 | 0 | 0 | 0 | 0 |
| 8 | Sylhet | 0 | 0 | 0 | 0 | 0 | 0 |
| | BANGLADESH | 408 | 316 | 370 | 283 | 349 | 265 |

Table: 3.7.6 Area and Production of Tobacco (Jati+Motihari+Virginia+Others) by District 2015-16 to 2017-18

| Zila/Division | | 2015-16 | | 2016-17 | | 2017-18 | |
|---------------|-------------------|--------------|---------------------|--------------|---------------------|--------------|---------------------|
| | | Area (acres) | Production (M. Ton) | Area (acres) | Production (M. Ton) | Area (acres) | Production (M. Ton) |
| 1 | Barguna | 0 | 0 | 0 | 0 | 0 | 0 |
| 2 | Barishal | 0 | 0 | 0 | 0 | 0 | 0 |
| 3 | Bhola | 0 | 0 | 0 | 0 | 0 | 0 |
| 4 | Jhallokati | 0 | 0 | 0 | 0 | 0 | 0 |
| 5 | Patuakhali | 0 | 0 | 0 | 0 | 0 | 0 |
| 6 | Pirojpur | 0 | 0 | 0 | 0 | 0 | 0 |
| 1 | Barishal | 0 | 0 | 0 | 0 | 0 | 0 |
| 7 | Bandarban | 6472 | 3142 | 6486 | 3145 | 6569 | 3196 |
| 8 | Brahmanbaria | 0 | 0 | 0 | 0 | 0 | 0 |
| 9 | Chandpur | 0 | 0 | 0 | 0 | 0 | 0 |
| 10 | Chittagang | 106 | 31 | 105 | 32 | 107 | 18 |
| 11 | Cumilla | 0 | 0 | 0 | 0 | 0 | 0 |
| 12 | Cox's Bazar | 340 | 326 | 366 | 388 | 371 | 389 |
| 13 | Feni | 0 | 0 | 0 | 0 | 0 | 0 |
| 14 | Khagrachhari | 2009 | 2110 | 2050 | 2187 | 2097 | 2263 |
| 15 | Laksmipur | 0 | 0 | 0 | 0 | 0 | 0 |
| 16 | Noakhali | 0 | 0 | 0 | 0 | 0 | 0 |
| 17 | Rangamati | 973 | 939 | 1390 | 905 | 1770 | 1258 |
| 2 | Chittagang | 9900 | 6548 | 10397 | 6657 | 10914 | 7124 |
| 18 | Dhaka | 0 | 0 | 0 | 0 | 0 | 0 |
| 19 | Faridpur | 55 | 45 | 70 | 55 | 59 | 41 |
| 20 | Gazipur | 0 | 0 | 0 | 0 | 0 | 0 |
| 21 | Gopalganj | 45 | 26 | 31 | 18 | 0 | 0 |
| 22 | Kishorganj | 0 | 0 | 0 | 0 | 0 | 0 |
| 23 | Madaripur | 0 | 0 | 0 | 0 | 0 | 0 |
| 24 | Manikganj | 5344 | 3541 | 5360 | 3670 | 5419 | 3605 |
| 25 | Munshiganj | 3 | 2 | 3 | 2 | 3 | 2 |
| 26 | Narayanganj | 0 | 0 | 0 | 0 | 0 | 0 |
| 27 | Narsingdi | 0 | 0 | 0 | 0 | 0 | 0 |
| 28 | Rajbari | 80 | 66 | 84 | 74 | 102 | 102 |
| 29 | Shariatpur | 0 | 0 | 0 | 0 | 0 | 0 |
| 30 | Tangail | 144 | 40 | 462 | 237 | 345 | 180 |
| 3 | Dhaka | 5671 | 3720 | 6010 | 4056 | 5928 | 3930 |
| 31 | Bagerhat | 0 | 0 | 0 | 0 | 0 | 0 |
| 32 | Chuadanga | 2452 | 2273 | 2395 | 2333 | 2392 | 2378 |
| 33 | Jashore | 0 | 0 | 0 | 0 | 0 | 0 |
| 34 | Jhenaidah | 4235 | 3360 | 4118 | 3318 | 4142 | 3331 |
| 35 | Khulna | 0 | 0 | 0 | 0 | 0 | 0 |
| 36 | Kushtia | 36443 | 31462 | 34936 | 36118 | 35451 | 37437 |

Contd.

| Zila/Division | | 2015-16 | | 2016-17 | | 2017-18 | |
|-------------------|------------------|---------------|---------------------|---------------|---------------------|--------------|---------------------|
| | | Area (acres) | Production (M. Ton) | Area (acres) | Production (M. Ton) | Area (acres) | Production (M. Ton) |
| 37 | Magura | 2 | 1 | 2 | 1 | 1 | 1 |
| 38 | Meherpur | 9863 | 8011 | 9901 | 8059 | 9216 | 7713 |
| 39 | Narail | 0 | 0 | 0 | 0 | 0 | 0 |
| 40 | Satkhira | 0 | 0 | 0 | 0 | 0 | 0 |
| 4 | Khulna | 52995 | 45107 | 51352 | 49829 | 51202 | 50860 |
| 41 | Jamalpur | 0 | 0 | 12 | 4 | 0 | 0 |
| 42 | Mymensing | 0 | 0 | 0 | 0 | 0 | 0 |
| 43 | Netrakona | 0 | 0 | 0 | 0 | 0 | 0 |
| 44 | Sherpur | 0 | 0 | 0 | 0 | 0 | 0 |
| 5 | Mymensing | 0 | 0 | 12 | 4 | 0 | 0 |
| 45 | Bogura | 0 | 0 | 0 | 0 | 0 | 0 |
| 46 | Joypurhat | 0 | 0 | 0 | 0 | 0 | 0 |
| 47 | Naogaon | 0 | 0 | 0 | 0 | 0 | 0 |
| 48 | Natore | 84 | 38 | 76 | 37 | 77 | 36 |
| 49 | Chapai Nawabganj | 0 | 0 | 0 | 0 | 0 | 0 |
| 50 | Pabna | 0 | 0 | 0 | 0 | 0 | 0 |
| 51 | Rajshahi | 0 | 0 | 0 | 0 | 0 | 0 |
| 52 | Sirajganj | 0 | 0 | 0 | 0 | 0 | 0 |
| 6 | Rajshahi | 84 | 38 | 76 | 37 | 77 | 36 |
| 53 | Dinajpur | 14 | 6 | 12 | 6 | 15 | 6 |
| 54 | Gaibandha | 89 | 43 | 88 | 54 | 97 | 64 |
| 55 | Kurigram | 402 | 240 | 415 | 251 | 245 | 172 |
| 56 | Lalmonirhat | 20851 | 15535 | 20910 | 15557 | 17645 | 13923 |
| 57 | Nilphamari | 13137 | 9862 | 12903 | 8657 | 11249 | 8680 |
| 58 | Panchagarh | 8 | 2 | 8 | 2 | 8 | 2 |
| 59 | Rangpur | 11170 | 6504 | 11112 | 6462 | 7883 | 4477 |
| 60 | Thakurgaon | 3 | 1 | 2 | 1 | 0 | 0 |
| 7 | Rangpur | 45674 | 32193 | 45450 | 30990 | 37142 | 27324 |
| 61 | Habiganj | 0 | 0 | 0 | 0 | 0 | 0 |
| 62 | Maulvibazar | 0 | 0 | 0 | 0 | 0 | 0 |
| 63 | Sunamganj | 0 | 0 | 0 | 0 | 0 | 0 |
| 64 | Sylhet | 0 | 0 | 0 | 0 | 0 | 0 |
| 8 | Sylhet | 0 | 0 | 0 | 0 | 0 | 0 |
| BANGLADESH | | 114324 | 87606 | 113297 | 91573 | 105263 | 89274 |

Table: 3.7.7 Area and Production of Betelnut by District 2015-16 to 2017-18

| Zila/Division | | Area Under Garden (Acres) | | | Production of Inside Garden | | | Production of Outside Garden | | | Total Production of Inside & Outside Garden (M.Tons) | | |
|---------------|-------------------|---------------------------|--------------|--------------|-----------------------------|--------------|--------------|------------------------------|--------------|--------------|---|---------------|---------------|
| | | 2015-16 | 2016-17 | 2017-18 | 2015-16 | 2016-17 | 2017-18 | 2015-16 | 2016-17 | 2017-18 | 2015-16 | 2016-17 | 2017-18 |
| 1 | Barguna | 214 | 222 | 666 | 858 | 818 | 754 | 795 | 963 | 1382 | 1653 | 1781 | 2136 |
| 2 | Barishal | 1143 | 1153 | 978 | 878 | 1323 | 1521 | 805 | 938 | 1368 | 1683 | 2261 | 2889 |
| 3 | Bhola | 5712 | 5163 | 5040 | 9289 | 6549 | 8773 | 2781 | 6260 | 4116 | 12070 | 12809 | 12889 |
| 4 | Jhallokati | 887 | 851 | 996 | 915 | 708 | 855 | 876 | 732 | 1306 | 1791 | 1440 | 2161 |
| 5 | Patuakhali | 133 | 130 | 701 | 832 | 1005 | 746 | 1290 | 1363 | 1199 | 2122 | 2368 | 1945 |
| 6 | Pirojpur | 3444 | 3474 | 2963 | 3102 | 3142 | 3154 | 3155 | 2313 | 3979 | 6257 | 5455 | 7133 |
| 1 | Barishal | 11533 | 10993 | 11345 | 15874 | 13545 | 15803 | 9702 | 12569 | 13350 | 25576 | 26114 | 29153 |
| 7 | Bandarban | 61 | 47 | 27 | 79 | 88 | 88 | 118 | 118 | 119 | 197 | 206 | 207 |
| 8 | Brahmanbaria | 10 | 13 | 120 | 7 | 7 | 8 | 501 | 514 | 570 | 508 | 521 | 578 |
| 9 | Chandpur | 341 | 296 | 599 | 1068 | 646 | 646 | 387 | 647 | 647 | 1455 | 1293 | 1293 |
| 10 | Chittagang | 659 | 578 | 1525 | 4605 | 5930 | 5192 | 5040 | 5897 | 5362 | 9645 | 11827 | 10554 |
| 11 | Cumilla | 42 | 47 | 257 | 251 | 276 | 190 | 2038 | 1789 | 1187 | 2289 | 2065 | 1377 |
| 12 | Cox's Bazar | 3639 | 3656 | 2380 | 24599 | 24513 | 35339 | 2071 | 3238 | 3181 | 26670 | 27751 | 38520 |
| 13 | Feni | 650 | 651 | 1423 | 201 | 201 | 204 | 1680 | 2256 | 1756 | 1881 | 2457 | 1960 |
| 14 | Khagrachhari | 22 | 28 | 79 | 41 | 51 | 40 | 184 | 214 | 219 | 225 | 265 | 259 |
| 15 | Laksmipur | 1421 | 14401 | 47351 | 51388 | 61035 | 48633 | 80205 | 36614 | 840 | 131593 | 97649 | 49473 |
| 16 | Noakhali | 623 | 369 | 1498 | 404 | 316 | 325 | 2060 | 1865 | 2278 | 2464 | 2181 | 2603 |
| 17 | Rangamati | 135 | 95 | 195 | 158 | 160 | 183 | 354 | 420 | 365 | 512 | 580 | 548 |
| 2 | Chittagang | 7603 | 20181 | 55455 | 82801 | 93223 | 90848 | 94638 | 53572 | 16524 | 177439 | 146795 | 107372 |
| 18 | Dhaka | 13 | 16 | 322 | 103 | 101 | 120 | 746 | 769 | 582 | 849 | 870 | 702 |
| 19 | Faridpur | 122 | 122 | 276 | 295 | 295 | 362 | 625 | 647 | 576 | 920 | 942 | 938 |
| 20 | Gazipur | 309 | 308 | 191 | 250 | 251 | 252 | 727 | 905 | 901 | 977 | 1156 | 1153 |
| 21 | Gopalganj | 53 | 53 | 223 | 176 | 175 | 759 | 351 | 353 | 1632 | 527 | 528 | 2391 |
| 22 | Kishorganj | 119 | 121 | 752 | 369 | 351 | 184 | 1375 | 902 | 859 | 1744 | 1253 | 1043 |
| 23 | Madaripur | 158 | 158 | 240 | 317 | 56 | 56 | 603 | 571 | 553 | 920 | 627 | 609 |
| 24 | Manikganj | 14 | 41 | 130 | 20 | 183 | 156 | 221 | 276 | 325 | 241 | 459 | 481 |
| 25 | Munshiganj | 0 | 0 | 35 | 0 | 0 | 0 | 145 | 158 | 159 | 145 | 158 | 159 |
| 26 | Narayanganj | 14 | 14 | 77 | 20 | 14 | 16 | 221 | 203 | 135 | 241 | 217 | 151 |
| 27 | Narsingdi | 1 | 1 | 70 | 8 | 8 | 8 | 352 | 320 | 372 | 360 | 328 | 380 |
| 28 | Rajbari | 259 | 257 | 588 | 1201 | 1199 | 1162 | 886 | 858 | 802 | 2087 | 2057 | 1964 |
| 29 | Shariatpur | 111 | 107 | 252 | 261 | 339 | 427 | 664 | 884 | 408 | 925 | 1223 | 835 |
| 30 | Tangail | 120 | 106 | 639 | 404 | 351 | 435 | 1274 | 1373 | 1425 | 1678 | 1724 | 1860 |
| 3 | Dhaka | 1293 | 1304 | 3796 | 3424 | 3323 | 3937 | 8190 | 8219 | 8729 | 11614 | 11542 | 12666 |
| 31 | Bagerhat | 3178 | 3206 | 3933 | 3629 | 3565 | 3625 | 1729 | 589 | 546 | 5358 | 4154 | 4171 |
| 32 | Chuadanga | 70 | 66 | 83 | 85 | 86 | 86 | 15 | 22 | 22 | 100 | 108 | 108 |
| 33 | Jashore | 488 | 481 | 501 | 904 | 601 | 600 | 517 | 646 | 658 | 1421 | 1247 | 1258 |
| 34 | Jhenaidah | 77 | 91 | 170 | 60 | 44 | 97 | 337 | 382 | 448 | 397 | 426 | 545 |
| 35 | Khulna | 263 | 262 | 861 | 1385 | 1385 | 1256 | 719 | 513 | 1442 | 2104 | 1898 | 2698 |
| 36 | Kushtia | 89 | 88 | 357 | 356 | 351 | 344 | 1055 | 1176 | 1210 | 1411 | 1527 | 1554 |

Contd.

| Zila/Division | | Area Under Garden (Acres) | | | Production of Inside Garden | | | Production of Outside Garden | | | Total Production of Inside & Outside Garden (M.Tons) | | |
|---------------|-------------------|---------------------------|--------------|--------------|-----------------------------|---------------|---------------|------------------------------|---------------|--------------|---|---------------|---------------|
| | | 2015-16 | 2016-17 | 2017-18 | 2015-16 | 2016-17 | 2017-18 | 2015-16 | 2016-17 | 2017-18 | 2015-16 | 2016-17 | 2017-18 |
| 37 | Magura | 85 | 84 | 265 | 234 | 302 | 474 | 239 | 238 | 134 | 473 | 540 | 608 |
| 38 | Meherpur | 0 | 0 | 28 | 0 | 0 | 0 | 66 | 66 | 40 | 66 | 66 | 40 |
| 39 | Narail | 151 | 153 | 388 | 1670 | 1890 | 1951 | 2151 | 2331 | 2553 | 3821 | 4221 | 4504 |
| 40 | Satkhira | 225 | 341 | 300 | 513 | 544 | 540 | 380 | 369 | 537 | 893 | 913 | 1077 |
| 4 | Khulna | 4626 | 4772 | 6887 | 8836 | 8768 | 8973 | 7208 | 6332 | 7590 | 16044 | 15100 | 16563 |
| 41 | Jamalpur | 125 | 174 | 727 | 292 | 294 | 453 | 1426 | 1421 | 1435 | 1718 | 1715 | 1888 |
| 42 | Mymensing | 325 | 356 | 1149 | 1009 | 825 | 62 | 3979 | 3027 | 3837 | 4988 | 3852 | 3899 |
| 43 | Netrakona | 37 | 38 | 419 | 172 | 171 | 172 | 1051 | 1037 | 966 | 1223 | 1208 | 1138 |
| 44 | Sherpur | 42 | 42 | 538 | 156 | 180 | 225 | 1432 | 1649 | 1681 | 1588 | 1829 | 1906 |
| 5 | Mymensing | 529 | 610 | 2833 | 1629 | 1470 | 912 | 7888 | 7134 | 7919 | 9517 | 8604 | 8831 |
| 45 | Bogura | 15 | 15 | 145 | 31 | 38 | 44 | 584 | 823 | 829 | 615 | 861 | 873 |
| 46 | Joypurhat | 11 | 9 | 14 | 18 | 19 | 22 | 44 | 45 | 52 | 62 | 64 | 74 |
| 47 | Naogaon | 1 | 1 | 28 | 14 | 14 | 14 | 211 | 215 | 3288 | 225 | 229 | 3302 |
| 48 | Natore | 114 | 127 | 380 | 1345 | 1357 | 967 | 2560 | 2823 | 2335 | 3905 | 4180 | 3302 |
| 49 | Chapai Nawabganj | 0 | 0 | 3 | 0 | 0 | 0 | 7 | 7 | 7 | 7 | 7 | 7 |
| 50 | Pabna | 19 | 21 | 193 | 172 | 202 | 193 | 751 | 844 | 892 | 923 | 1046 | 1085 |
| 51 | Rajshahi | 32 | 33 | 89 | 195 | 195 | 243 | 218 | 261 | 280 | 413 | 456 | 523 |
| 52 | Sirajganj | 1 | 1 | 84 | 12 | 12 | 0 | 580 | 595 | 652 | 592 | 607 | 652 |
| 6 | Rajshahi | 193 | 207 | 937 | 1787 | 1837 | 1483 | 4955 | 5613 | 8335 | 6742 | 7450 | 9818 |
| 53 | Dinajpur | 59 | 60 | 133 | 205 | 238 | 238 | 575 | 679 | 618 | 780 | 917 | 856 |
| 54 | Gaibandha | 177 | 183 | 713 | 968 | 760 | 778 | 2913 | 2955 | 3017 | 3881 | 3715 | 3795 |
| 55 | Kurigram | 1145 | 1050 | 1082 | 2518 | 4215 | 3378 | 1671 | 2105 | 2114 | 4189 | 6320 | 5492 |
| 56 | Lalmonirhat | 558 | 522 | 479 | 2851 | 1629 | 1992 | 1452 | 769 | 639 | 4303 | 2398 | 2631 |
| 57 | Nilphamari | 246 | 244 | 492 | 2091 | 1951 | 2291 | 759 | 1020 | 1017 | 2850 | 2971 | 3308 |
| 58 | Panchagarh | 156 | 157 | 594 | 1066 | 1066 | 1065 | 2356 | 2490 | 2442 | 3422 | 3556 | 3507 |
| 59 | Rangpur | 347 | 322 | 433 | 773 | 753 | 758 | 825 | 889 | 1084 | 1598 | 1642 | 1842 |
| 60 | Thakurgaon | 9 | 9 | 24 | 26 | 22 | 23 | 105 | 74 | 86 | 131 | 96 | 109 |
| 7 | Rangpur | 2697 | 2547 | 3948 | 10498 | 10634 | 10523 | 10656 | 10981 | 11017 | 21154 | 21615 | 21540 |
| 61 | Habiganj | 106 | 105 | 204 | 314 | 278 | 364 | 513 | 509 | 634 | 827 | 787 | 998 |
| 62 | Maulvibazar | 620 | 236 | 405 | 9 | 185 | 193 | 858 | 724 | 776 | 867 | 909 | 969 |
| 63 | Sunamganj | 56 | 44 | 273 | 82 | 99 | 132 | 355 | 537 | 709 | 437 | 636 | 841 |
| 64 | Sylhet | 1160 | 1069 | 1793 | 3967 | 4554 | 3894 | 2479 | 2757 | 3138 | 6446 | 7311 | 7032 |
| 8 | Sylhet | 1942 | 1454 | 2675 | 4372 | 5116 | 4583 | 4205 | 4527 | 5257 | 8577 | 9643 | 9840 |
| | BANGLADESH | 30416 | 42068 | 76531 | 129221 | 137916 | 137062 | 147442 | 108947 | 78721 | 276663 | 246863 | 215783 |

Table: 3.7.8 Area and Production of Betel Leaves by District 2015-16 to 2017-18

| Zila/Division | | 2015-16 | | 2016-17 | | 2017-18 | |
|---------------|-------------------|--------------|---------------------|--------------|---------------------|--------------|---------------------|
| | | Area (acres) | Production (M. Ton) | Area (acres) | Production (M. Ton) | Area (acres) | Production (M. Ton) |
| 1 | Barguna | 795 | 1476 | 870 | 1650 | 870 | 1474 |
| 2 | Barishal | 4729 | 9421 | 4655 | 9456 | 4841 | 7151 |
| 3 | Bhola | 887 | 1098 | 794 | 1252 | 808 | 1332 |
| 4 | Jhallokati | 1121 | 1313 | 1058 | 1275 | 1081 | 1330 |
| 5 | Patuakhali | 855 | 1753 | 647 | 1125 | 654 | 1188 |
| 6 | Pirojpur | 1094 | 1366 | 1143 | 1693 | 1159 | 1592 |
| 1 | Barishal | 9481 | 16427 | 9167 | 16451 | 9413 | 14067 |
| 7 | Bandarban | 105 | 90 | 101 | 84 | 96 | 80 |
| 8 | Brahmanbaria | 12 | 5 | 12 | 5 | 0 | 0 |
| 9 | Chandpur | 278 | 504 | 258 | 724 | 264 | 598 |
| 10 | Chittagang | 968 | 1543 | 976 | 1778 | 960 | 1749 |
| 11 | Cumilla | 196 | 684 | 188 | 642 | 188 | 653 |
| 12 | Cox's Bazar | 13469 | 28884 | 13446 | 21254 | 8521 | 21902 |
| 13 | Feni | 87 | 119 | 88 | 120 | 93 | 134 |
| 14 | Khagrachhari | 126 | 208 | 127 | 217 | 134 | 231 |
| 15 | Laksmipur | 421 | 550 | 419 | 545 | 435 | 562 |
| 16 | Noakhali | 836 | 1406 | 664 | 964 | 639 | 813 |
| 17 | Rangamati | 206 | 232 | 219 | 240 | 214 | 226 |
| 2 | Chittagang | 16704 | 34225 | 16498 | 26573 | 11544 | 26948 |
| 18 | Dhaka | 0 | 0 | 0 | 0 | 0 | 0 |
| 19 | Faridpur | 190 | 407 | 190 | 375 | 173 | 346 |
| 20 | Gazipur | 58 | 211 | 38 | 137 | 38 | 134 |
| 21 | Gopalganj | 54 | 190 | 57 | 197 | 63 | 214 |
| 22 | Kishorganj | 152 | 259 | 154 | 267 | 159 | 275 |
| 23 | Madaripur | 359 | 1141 | 347 | 1124 | 349 | 1126 |
| 24 | Manikganj | 19 | 78 | 20 | 100 | 0 | 0 |
| 25 | Munshiganj | 182 | 343 | 177 | 337 | 173 | 326 |
| 26 | Narayanganj | 4 | 6 | 4 | 6 | 3 | 5 |
| 27 | Narsingdi | 355 | 725 | 354 | 722 | 359 | 739 |
| 28 | Rajbari | 243 | 570 | 243 | 590 | 249 | 987 |
| 29 | Shariatpur | 1274 | 1334 | 1268 | 1276 | 1210 | 1269 |
| 30 | Tangail | 48 | 213 | 34 | 161 | 34 | 167 |
| 3 | Dhaka | 2938 | 5477 | 2886 | 5292 | 2810 | 5588 |
| 31 | Bagerhat | 2401 | 5021 | 2427 | 5074 | 2500 | 5411 |
| 32 | Chuadanga | 7264 | 40190 | 7290 | 40892 | 7341 | 41379 |
| 33 | Jashore | 1384 | 7138 | 1403 | 7225 | 1518 | 7525 |
| 34 | Jhenaidah | 5238 | 36363 | 5238 | 38150 | 5657 | 38655 |
| 35 | Khulna | 661 | 2200 | 666 | 2266 | 675 | 2119 |
| 36 | Kushtia | 3580 | 23270 | 3453 | 24746 | 3526 | 24827 |

Contd.

| Zila/Division | | 2015-16 | | 2016-17 | | 2017-18 | |
|---------------|-------------------|--------------|---------------------|--------------|---------------------|--------------|---------------------|
| | | Area (acres) | Production (M. Ton) | Area (acres) | Production (M. Ton) | Area (acres) | Production (M. Ton) |
| 37 | Magura | 143 | 703 | 154 | 767 | 155 | 759 |
| 38 | Meherpur | 198 | 1477 | 197 | 1478 | 198 | 1885 |
| 39 | Narail | 996 | 7367 | 1043 | 7506 | 1032 | 7447 |
| 40 | Satkhira | 1120 | 2777 | 1131 | 2690 | 1167 | 2844 |
| 4 | Khulna | 22985 | 126506 | 23002 | 130794 | 23769 | 132851 |
| 41 | Jamalpur | 59 | 186 | 66 | 213 | 63 | 203 |
| 42 | Mymensing | 368 | 1465 | 302 | 1056 | 288 | 1001 |
| 43 | Netrakona | 20 | 46 | 20 | 46 | 19 | 46 |
| 44 | Sherpur | 52 | 175 | 57 | 193 | 63 | 216 |
| 5 | Mymensing | 499 | 1872 | 445 | 1508 | 433 | 1466 |
| 45 | Bogura | 91 | 226 | 76 | 187 | 64 | 156 |
| 46 | Joypurhat | 22 | 7 | 22 | 75 | 24 | 75 |
| 47 | Naogaon | 42 | 115 | 20 | 69 | 43 | 121 |
| 48 | Natore | 260 | 688 | 255 | 700 | 225 | 963 |
| 49 | Chapai Nawabganj | 23 | 65 | 23 | 65 | 0 | 0 |
| 50 | Pabna | 50 | 125 | 57 | 149 | 59 | 152 |
| 51 | Rajshahi | 4321 | 27572 | 4592 | 28610 | 4780 | 28197 |
| 52 | Sirajganj | 0 | 0 | 0 | 0 | 0 | 0 |
| 6 | Rajshahi | 4809 | 28798 | 5045 | 29855 | 5195 | 29664 |
| 53 | Dinajpur | 55 | 137 | 56 | 140 | 53 | 129 |
| 54 | Gaibandha | 244 | 1138 | 250 | 926 | 263 | 1100 |
| 55 | Kurigram | 83 | 144 | 85 | 146 | 80 | 142 |
| 56 | Lalmonirhat | 5 | 5 | 5 | 5 | 5 | 5 |
| 57 | Nilphamari | 1 | 1 | 0 | 0 | 0 | 0 |
| 58 | Panchagarh | 89 | 40 | 91 | 100 | 87 | 41 |
| 59 | Rangpur | 188 | 309 | 191 | 300 | 193 | 313 |
| 60 | Thakurgaon | 0 | 0 | 0 | 0 | 0 | 0 |
| 7 | Rangpur | 665 | 1774 | 678 | 1617 | 681 | 1730 |
| 61 | Habiganj | 611 | 1528 | 461 | 138 | 395 | 104 |
| 62 | Maulvibazar | 442 | 361 | 407 | 1598 | 420 | 1630 |
| 63 | Sunamganj | 0 | 0 | 0 | 0 | 0 | 0 |
| 64 | Sylhet | 281 | 643 | 230 | 426 | 230 | 426 |
| 8 | Sylhet | 1334 | 2532 | 1098 | 2162 | 1045 | 2160 |
| | BANGLADESH | 59415 | 217611 | 58819 | 214252 | 54890 | 214474 |

Table: 3.7.9 Area and Production of Other drugs and narcotics (Cinchona,Thorn-Apple etc.) by District 2015-16 to 2017-18

| Zila/Division | | 2015-16 | | 2016-17 | | 2017-18 | |
|---------------|-------------------|--------------|---------------------|--------------|---------------------|--------------|---------------------|
| | | Area (acres) | Production (M. Ton) | Area (acres) | Production (M. Ton) | Area (acres) | Production (M. Ton) |
| 1 | Barguna | - | - | - | - | - | - |
| 2 | Barishal | - | - | - | - | - | - |
| 3 | Bhola | - | - | - | - | - | - |
| 4 | Jhallokati | - | - | - | - | - | - |
| 5 | Patuakhali | - | - | - | - | - | - |
| 6 | Pirojpur | - | - | - | - | - | - |
| 1 | Barishal | - | - | - | - | - | - |
| 7 | Bandarban | - | - | - | - | - | - |
| 8 | Brahmanbaria | - | - | - | - | - | - |
| 9 | Chandpur | - | - | - | - | - | - |
| 10 | Chittagang | - | - | - | - | - | - |
| 11 | Cumilla | - | - | - | - | - | - |
| 12 | Cox's Bazar | - | - | - | - | - | - |
| 13 | Feni | - | - | - | - | - | - |
| 14 | Khagrachhari | - | - | - | - | - | - |
| 15 | Laksmipur | - | - | - | - | - | - |
| 16 | Noakhali | - | - | - | - | - | - |
| 17 | Rangamati | - | - | - | - | - | - |
| 2 | Chittagang | - | - | - | - | - | - |
| 18 | Dhaka | - | - | - | - | - | - |
| 19 | Faridpur | - | - | - | - | - | - |
| 20 | Gazipur | - | - | - | - | - | - |
| 21 | Gopalganj | - | - | - | - | - | - |
| 22 | Kishorganj | - | - | - | - | - | - |
| 23 | Madaripur | - | - | - | - | - | - |
| 24 | Manikganj | - | - | - | - | - | - |
| 25 | Munshiganj | - | - | - | - | - | - |
| 26 | Narayanganj | - | - | - | - | - | - |
| 27 | Narsingdi | - | - | - | - | - | - |
| 28 | Rajbari | - | - | - | - | - | - |
| 29 | Shariatpur | - | - | - | - | - | - |
| 30 | Tangail | - | - | - | - | - | - |
| 3 | Dhaka | - | - | - | - | - | - |
| 31 | Bagerhat | - | - | - | - | - | - |
| 32 | Chuadanga | - | - | - | - | - | - |
| 33 | Jashore | - | - | - | - | - | - |
| 34 | Jhenaidah | - | - | - | - | - | - |
| 35 | Khulna | - | - | - | - | - | - |
| 36 | Kushtia | - | - | - | - | - | - |

Contd.

| Zila/Division | | 2015-16 | | 2016-17 | | 2017-18 | |
|---------------|-------------------|--------------|---------------------|--------------|---------------------|--------------|---------------------|
| | | Area (acres) | Production (M. Ton) | Area (acres) | Production (M. Ton) | Area (acres) | Production (M. Ton) |
| 37 | Magura | - | - | - | - | - | - |
| 38 | Meherpur | - | - | - | - | - | - |
| 39 | Narail | - | - | - | - | - | - |
| 40 | Satkhira | - | - | - | - | - | - |
| 4 | Khulna | - | - | - | - | - | - |
| 41 | Jamalpur | - | - | - | - | - | - |
| 42 | Mymensing | - | - | - | - | - | - |
| 43 | Netrakona | - | - | - | - | - | - |
| 44 | Sherpur | - | - | - | - | - | - |
| 5 | Mymensing | - | - | - | - | - | - |
| 45 | Bogura | - | - | - | - | - | - |
| 46 | Joypurhat | - | - | - | - | - | - |
| 47 | Naogaon | - | - | - | - | - | - |
| 48 | Natore | - | - | - | - | - | - |
| 49 | Chapai Nawabganj | - | - | - | - | - | - |
| 50 | Pabna | - | - | - | - | - | - |
| 51 | Rajshahi | - | - | - | - | - | - |
| 52 | Sirajganj | - | - | - | - | - | - |
| 6 | Rajshahi | - | - | - | - | - | - |
| 53 | Dinajpur | - | - | - | - | - | - |
| 54 | Gaibandha | - | - | - | - | - | - |
| 55 | Kurigram | - | - | - | - | - | - |
| 56 | Lalmonirhat | - | - | - | - | - | - |
| 57 | Nilphamari | - | - | - | - | - | - |
| 58 | Panchagarh | - | - | - | - | - | - |
| 59 | Rangpur | - | - | - | - | - | - |
| 60 | Thakurgaon | - | - | - | - | - | - |
| 7 | Rangpur | - | - | - | - | - | - |
| 61 | Habiganj | - | - | - | - | - | - |
| 62 | Maulvibazar | - | - | - | - | - | - |
| 63 | Sunamganj | - | - | - | - | - | - |
| 64 | Sylhet | - | - | - | - | - | - |
| 8 | Sylhet | - | - | - | - | - | - |
| | BANGLADESH | - | - | - | - | - | - |

3. 8 Fruits Crops

Estimate of Fruits Crops

National estimate of acreages and production of different Fruits Crops 2015-16 to 2017-18

Table: 3.8 Area and Production of Fruits crops by District, 2015-16 to 2017-18

| Name of Crops | (Area in acres and production in metric tons) | | | | | |
|----------------------------|---|-----------------|---------------|-----------------|----------------|-----------------|
| | 2015-16 | | 2016-17 | | 2017-18 | |
| | Area (acres) | Production (MT) | Area (acres) | Production (MT) | Area (acres) | Production (MT) |
| Banana | 117159 | 798012 | 120203 | 807104 | 121384 | 810347 |
| Mango | 93480 | 1161685 | 102939 | 1288315 | 109584 | 1165804 |
| Pineapple | 33498 | 200701 | 35483 | 211833 | 35237 | 208401 |
| Jackfruit | 27334 | 1031153 | 35342 | 1049912 | 24731 | 1075525 |
| Ripe Papaya | 9761 | 130371 | 3942 | 134647 | 8251 | 131598 |
| Water-Melon | 27296 | 249605 | 29338 | 253661 | 28980 | 226991 |
| Litchi | 5649 | 77705 | 7136 | 90297 | 40889 | 94160 |
| Guava | 8794 | 214308 | 11526 | 229376 | 11365 | 241504 |
| Ber (Kul) | 5267 | 86314 | 7062 | 89875 | 4292 | 114193 |
| Orange | 1073 | 3218 | 1055 | 3372 | 220650 | 3315 |
| Lime & Lemon | 4822 | 65248 | 6371 | 69132 | 4425 | 67077 |
| Pomelo(Jambura/Batavilabu) | 812 | 66470 | 777 | 65560 | 1046 | 68137 |
| Melon (Banggi) | 10167 | 49270 | 9114 | 40959 | 9022 | 40703 |
| Tamarind (Tetul) | 81 | 10966 | 22 | 10812 | 14804 | 11657 |
| Star apple (Jamrul) | 8 | 10037 | 8 | 10091 | 7181 | 2716 |
| Khirai | 12930 | 46446 | 14038 | 50495 | 14080 | 47475 |
| Black berry | 354 | 52002 | 290 | 52045 | 47364 | 50332 |
| Carambola apple (Kamranga) | 51 | 15596 | 17 | 14221 | 7181 | 14760 |
| Woodapple(kathbell) | 57 | 27915 | 62 | 28745 | 17532 | 28178 |
| Geen Coconut | 11635 | 423582 | 3585 | 471046 | 6353 | 16668 |
| Olive (Jalpai) | 168 | 19025 | 184 | 17888 | 20928 | 17962 |
| Hog plum(Amra) | 195 | 36171 | 247 | 39454 | 17733 | 39921 |
| Other Fruits | 15 | 15471 | 37 | 15752 | 7950 | 12134 |
| Other Citrus Fruits | 56 | 21099 | 79 | 23206 | 521750 | 22068 |
| Total- | 370662 | 4812370 | 388857 | 5067798 | 1302712 | 4511626 |

Table: 3.8.1 Area and Production of Banana by District 2015-16 to 2017-18

| Zila/Division | | 2015-16 | | 2016-17 | | 2017-18 | |
|---------------|-------------------|--------------|---------------------|--------------|---------------------|--------------|---------------------|
| | | Area (acres) | Production (M. Ton) | Area (acres) | Production (M. Ton) | Area (acres) | Production (M. Ton) |
| 1 | Barguna | 322 | 166 | 320 | 173 | 331 | 1132 |
| 2 | Barishal | 1688 | 2991 | 1667 | 2971 | 1668 | 3219 |
| 3 | Bhola | 484 | 1054 | 498 | 1116 | 513 | 1178 |
| 4 | Jhallokati | 2621 | 6761 | 2795 | 7358 | 2824 | 7461 |
| 5 | Patuakhali | 565 | 1744 | 522 | 1611 | 764 | 3343 |
| 6 | Pirojpur | 3170 | 13427 | 3238 | 14026 | 3240 | 14034 |
| 1 | Barishal | 8850 | 26143 | 9040 | 27255 | 9340 | 30367 |
| 7 | Bandarban | 3806 | 18310 | 3736 | 18093 | 3736 | 18093 |
| 8 | Brahmanbaria | 349 | 1641 | 357 | 1679 | 373 | 1685 |
| 9 | Chandpur | 956 | 4931 | 975 | 5142 | 956 | 4995 |
| 10 | Chittagang | 2861 | 14823 | 2980 | 14817 | 2980 | 14611 |
| 11 | Cumilla | 930 | 4872 | 896 | 4663 | 847 | 4545 |
| 12 | Cox's Bazar | 886 | 3213 | 886 | 3213 | 888 | 3213 |
| 13 | Feni | 574 | 2900 | 575 | 2874 | 581 | 2880 |
| 14 | Khagrachhari | 5409 | 17625 | 5642 | 18797 | 5870 | 22260 |
| 15 | Laksmipur | 3240 | 9105 | 3175 | 8915 | 3226 | 9024 |
| 16 | Noakhali | 1142 | 3321 | 1252 | 2549 | 1465 | 1351 |
| 17 | Rangamati | 9517 | 44240 | 9356 | 43559 | 9072 | 40463 |
| 2 | Chittagang | 29670 | 124981 | 29830 | 124301 | 29994 | 123120 |
| 18 | Dhaka | 508 | 3498 | 549 | 3837 | 518 | 3370 |
| 19 | Faridpur | 1391 | 14674 | 1435 | 15756 | 1467 | 13460 |
| 20 | Gazipur | 1040 | 6426 | 1042 | 6452 | 1066 | 6609 |
| 21 | Gopalganj | 961 | 5756 | 959 | 5712 | 959 | 5712 |
| 22 | Kishorganj | 1477 | 11016 | 1492 | 11219 | 1468 | 11084 |
| 23 | Madaripur | 1348 | 10703 | 1375 | 10793 | 1375 | 11793 |
| 24 | Manikganj | 550 | 1342 | 554 | 1332 | 563 | 1352 |
| 25 | Munshiganj | 133 | 494 | 142 | 504 | 150 | 556 |
| 26 | Narayanganj | 211 | 1066 | 217 | 1109 | 204 | 1047 |
| 27 | Narsingdi | 4229 | 33094 | 3806 | 26992 | 4029 | 32128 |
| 28 | Rajbari | 1000 | 6467 | 808 | 5379 | 1246 | 5843 |
| 29 | Shariatpur | 391 | 1481 | 430 | 1642 | 400 | 1417 |
| 30 | Tangail | 11599 | 90548 | 11669 | 92888 | 11611 | 90685 |
| 3 | Dhaka | 33028 | 239058 | 24478 | 183615 | 25056 | 185056 |
| 31 | Bagerhat | 1900 | 7605 | 2068 | 8108 | 1980 | 8392 |
| 32 | Chuadanga | 1464 | 17635 | 1500 | 18045 | 1522 | 18211 |
| 33 | Jashore | 1909 | 10358 | 1925 | 10424 | 1911 | 6680 |
| 34 | Jhenaidah | 6679 | 43039 | 7945 | 50522 | 8204 | 51674 |
| 35 | Khulna | 1279 | 5098 | 1309 | 5377 | 1339 | 5554 |
| 36 | Kushtia | 3835 | 38592 | 3878 | 38988 | 3928 | 39914 |

Contd.

| Zila/Division | | 2015-16 | | 2016-17 | | 2017-18 | |
|---------------|-------------------|---------------|---------------------|---------------|---------------------|---------------|---------------------|
| | | Area (acres) | Production (M. Ton) | Area (acres) | Production (M. Ton) | Area (acres) | Production (M. Ton) |
| 37 | Magura | 1415 | 12751 | 1415 | 13075 | 1545 | 13962 |
| 38 | Meherpur | 1885 | 27621 | 1943 | 28557 | 1943 | 28557 |
| 39 | Narail | 552 | 3942 | 574 | 4040 | 579 | 3989 |
| 40 | Satkhira | 999 | 4234 | 945 | 4578 | 973 | 5627 |
| 4 | Khulna | 21917 | 170875 | 23502 | 181714 | 23924 | 182560 |
| 41 | Jamalpur | 1704 | 9089 | 2177 | 11557 | 2104 | 12259 |
| 42 | Mymensing | 5348 | 35293 | 5324 | 37449 | 5244 | 37398 |
| 43 | Netrakona | 591 | 5077 | 768 | 5183 | 809 | 4300 |
| 44 | Sherpur | 547 | 3034 | 570 | 3169 | 572 | 3197 |
| 5 | Mymensing | 8190 | 52493 | 8839 | 57358 | 8729 | 57154 |
| 45 | Bogura | 1904 | 13613 | 2242 | 14116 | 2310 | 17954 |
| 46 | Joypurhat | 393 | 3151 | 397 | 3158 | 393 | 3149 |
| 47 | Naogaon | 1549 | 13094 | 1536 | 13116 | 1523 | 12492 |
| 48 | Natore | 690 | 6651 | 744 | 7030 | 773 | 7193 |
| 49 | Chapai Nawabganj | 276 | 9096 | 209 | 2090 | 312 | 2410 |
| 50 | Pabna | 617 | 4564 | 673 | 4784 | 707 | 5209 |
| 51 | Rajshahi | 4449 | 45174 | 4675 | 46903 | 4528 | 45735 |
| 52 | Sirajganj | 591 | 5077 | 718 | 6407 | 733 | 6520 |
| 6 | Rajshahi | 10469 | 100420 | 11194 | 97604 | 11279 | 100662 |
| 53 | Dinajpur | 2904 | 25059 | 2862 | 25038 | 2803 | 26769 |
| 54 | Gaibandha | 3596 | 65534 | 3565 | 65109 | 3396 | 61353 |
| 55 | Kurigram | 501 | 5285 | 508 | 4938 | 518 | 5015 |
| 56 | Lalmonirhat | 280 | 3147 | 280 | 3120 | 255 | 2796 |
| 57 | Nilphamari | 394 | 3362 | 397 | 3407 | 414 | 3548 |
| 58 | Panchagarh | 348 | 4230 | 357 | 4326 | 371 | 4485 |
| 59 | Rangpur | 2305 | 18976 | 2316 | 16936 | 2345 | 15978 |
| 60 | Thakurgaon | 1089 | 5992 | 1105 | 6651 | 1129 | 5682 |
| 7 | Rangpur | 11417 | 131585 | 11390 | 129525 | 11231 | 125626 |
| 61 | Habiganj | 309 | 774 | 298 | 807 | 277 | 717 |
| 62 | Maulvibazar | 187 | 687 | 261 | 1088 | 263 | 1388 |
| 63 | Sunamganj | 314 | 1772 | 312 | 1882 | 313 | 1882 |
| 64 | Sylhet | 998 | 1717 | 1059 | 1955 | 978 | 1815 |
| 8 | Sylhet | 1808 | 4950 | 1930 | 5732 | 1831 | 5802 |
| | BANGLADESH | 117159 | 798012 | 120203 | 807104 | 121384 | 810347 |

Table: 3.8.2 Area and Production of Mango by District 2015-16 to 2017-18

| Zila/Division | | Area Under Garden (Acres) | | | Production of Inside Garden | | | Production of Outside Garden | | | Total Production of Inside & Outside Garden (M.Tons) | | |
|---------------|-------------------|---------------------------|-------------|-------------|-----------------------------|--------------|--------------|------------------------------|--------------|--------------|--|--------------|--------------|
| | | 2015-16 | 2016-17 | 2017-18 | 2015-16 | 2016-17 | 2017-18 | 2015-16 | 2016-17 | 2017-18 | 2015-16 | 2016-17 | 2017-18 |
| 1 | Barguna | 484 | 427 | 431 | 775 | 511 | 921 | 2825 | 3182 | 3159 | 3600 | 3693 | 4080 |
| 2 | Barishal | 0.8 | 0 | 0 | 0 | 0 | 0 | 4650 | 4453 | 7897 | 4650 | 4453 | 7897 |
| 3 | Bhola | 0 | 0 | 0 | 0 | 0 | 0 | 1799 | 1510 | 1659 | 1799 | 1510 | 1659 |
| 4 | Jhallokati | 0 | 0 | 0 | 0 | 0 | 0 | 944 | 985 | 834 | 944 | 985 | 834 |
| 5 | Patuakhali | 0 | 0 | 0 | 0 | 0 | 0 | 785 | 3611 | 3964 | 785 | 3611 | 3964 |
| 6 | Pirojpur | 32 | 28 | 52 | 131 | 153 | 309 | 2244 | 3732 | 4406 | 2375 | 3885 | 4715 |
| 1 | Barishal | 516.8 | 455 | 483 | 906 | 664 | 1230 | 13247 | 17473 | 21919 | 14153 | 18137 | 23149 |
| 7 | Bandarban | 400 | 400 | 355 | 1547 | 1547 | 1559 | 2206 | 2206 | 2144 | 3753 | 3753 | 3703 |
| 8 | Brahmanbaria | 0 | 0 | 0 | 0 | 0 | 0 | 7480 | 9097 | 9588 | 7480 | 9097 | 9588 |
| 9 | Chandpur | 0 | 0 | 0 | 0 | 0 | 0 | 6674 | 74 | 7848 | 6674 | 74 | 7848 |
| 10 | Chittagang | 64 | 6418 | 64 | 1042 | 103 | 106 | 12499 | 13682 | 13755 | 13541 | 13785 | 13861 |
| 11 | Cumilla | 0 | 52 | 45 | 448 | 934 | 738 | 23681 | 25905 | 2475 | 24129 | 26839 | 3213 |
| 12 | Cox's Bazar | 0 | 223 | 221 | 815 | 846 | 855 | 4739 | 5266 | 5165 | 5554 | 6112 | 6020 |
| 13 | Feni | 10 | 10 | 10 | 59 | 55 | 62 | 3188 | 4248 | 3195 | 3247 | 4303 | 3257 |
| 14 | Khagrachhari | 1944 | 2161 | 2305 | 3575 | 3889 | 3490 | 2176 | 2315 | 2262 | 5751 | 6204 | 5752 |
| 15 | Laksmipur | 0 | 27 | 0 | 30 | 30 | 0 | 1611 | 1626 | 2020 | 1641 | 1656 | 2020 |
| 16 | Noakhali | 0 | 0 | 0 | 0 | 0 | 0 | 3411 | 3319 | 6646 | 3411 | 3319 | 6646 |
| 17 | Rangamati | 3371 | 444 | 674 | 3635 | 2939 | 1411 | 2296 | 2706 | 3957 | 5931 | 5645 | 5368 |
| 2 | Chittagang | 5789 | 9735 | 3674 | 11151 | 10343 | 8221 | 69961 | 70444 | 59055 | 81112 | 80787 | 67276 |
| 18 | Dhaka | 122 | 122 | 120 | 403 | 537 | 529 | 2752 | 3346 | 3550 | 3155 | 3883 | 4079 |
| 19 | Faridpur | 160 | 160 | 160 | 2097 | 2150 | 2118 | 5593 | 5706 | 5467 | 7690 | 7856 | 7585 |
| 20 | Gazipur | 327 | 331 | 329 | 991 | 1085 | 1038 | 7904 | 8612 | 3613 | 8895 | 9697 | 4651 |
| 21 | Gopalganj | 50 | 437 | 254 | 1346 | 1313 | 1000 | 3222 | 3202 | 4537 | 4568 | 4515 | 5537 |
| 22 | Kishorganj | 4 | 4 | 16 | 30 | 37 | 162 | 7963 | 8485 | 9404 | 7993 | 8522 | 9566 |
| 23 | Madaripur | 150 | 1 | 1 | 6 | 5 | 6 | 5362 | 5277 | 5243 | 5368 | 5282 | 5249 |
| 24 | Manikganj | 157 | 157 | 157 | 877 | 909 | 910 | 3838 | 4018 | 4166 | 4715 | 4927 | 5076 |
| 25 | Munshiganj | 0 | 31 | 0 | 0 | 0 | 0 | 2987 | 2997 | 3066 | 2987 | 2997 | 3066 |
| 26 | Narayanganj | 31 | 0 | 32 | 125 | 123 | 107 | 1994 | 2430 | 2159 | 2119 | 2553 | 2266 |
| 27 | Narsingdi | 226 | 223 | 234 | 545 | 585 | 564 | 4325 | 3650 | 4797 | 4870 | 4235 | 5361 |
| 28 | Rajbari | 447 | 461 | 575 | 2871 | 2987 | 4230 | 14859 | 14843 | 22412 | 17730 | 17830 | 26642 |
| 29 | Shariatpur | 25 | 58 | 80 | 87 | 166 | 300 | 6387 | 8558 | 5579 | 6474 | 8724 | 5879 |
| 30 | Tangail | 883 | 886 | 888 | 2203 | 1943 | 1948 | 10647 | 11440 | 11659 | 12850 | 13383 | 13607 |
| 3 | Dhaka | 2582 | 2871 | 2846 | 11581 | 11840 | 12912 | 77833 | 82564 | 85652 | 89414 | 94404 | 98564 |
| 31 | Bagerhat | 51 | 48 | 46 | 87 | 67 | 73 | 1187 | 1410 | 1562 | 1274 | 1477 | 1635 |
| 32 | Chuadanga | 1200 | 469 | 276 | 4248 | 4631 | 4788 | 1598 | 1857 | 1968 | 5846 | 6488 | 6756 |
| 33 | Jashore | 1017 | 1139 | 983 | 5563 | 4958 | 5193 | 6179 | 5749 | 6394 | 11742 | 10707 | 11587 |
| 34 | Jhenaidah | 440 | 509 | 534 | 7278 | 7041 | 7177 | 6160 | 10646 | 11008 | 13438 | 17687 | 18185 |
| 35 | Khulna | 428 | 2441 | 390 | 893 | 937 | 961 | 5883 | 5863 | 6228 | 6776 | 6800 | 7189 |
| 36 | Kushtia | 1743 | 135 | 10 | 11235 | 11348 | 11804 | 32694 | 33700 | 34804 | 43929 | 45048 | 46608 |

Contd.

| Zila/Division | | Area Under Garden (Acres) | | | Production of Inside Garden | | | Production of Outside Garden | | | Total Production of Inside & Outside Garden (M.Tons) | | |
|---------------|-------------------|---------------------------|---------------|---------------|-----------------------------|---------------|---------------|------------------------------|---------------|---------------|---|----------------|----------------|
| | | 2015-16 | 2016-17 | 2017-18 | 2015-16 | 2016-17 | 2017-18 | 2015-16 | 2016-17 | 2017-18 | 2015-16 | 2016-17 | 2017-18 |
| 37 | Magura | 504 | 628 | 621 | 3197 | 3464 | 3473 | 3941 | 4425 | 5518 | 7138 | 7889 | 8991 |
| 38 | Meherpur | 440 | 4441 | 4448 | 7595 | 6095 | 6530 | 3564 | 1889 | 2161 | 11159 | 7984 | 8691 |
| 39 | Narail | 539 | 547 | 559 | 3455 | 3578 | 3754 | 8924 | 9777 | 10148 | 12379 | 13355 | 13902 |
| 40 | Satkhira | 1183 | 1080 | 1061 | 3816 | 4355 | 3999 | 5329 | 10818 | 4546 | 9145 | 15173 | 8545 |
| 4 | Khulna | 7545 | 11437 | 8928 | 47367 | 46474 | 47752 | 75459 | 86134 | 84337 | 122826 | 132608 | 132089 |
| 41 | Jamalpur | 13 | 16 | 21 | 149 | 170 | 225 | 8791 | 9801 | 9508 | 8940 | 9971 | 9733 |
| 42 | Mymensing | 231 | 250 | 136 | 1314 | 1414 | 1282 | 25879 | 26584 | 24810 | 27193 | 27998 | 26092 |
| 43 | Netrakona | 2 | 2 | 3 | 14 | 14 | 15 | 14749 | 15302 | 1544 | 14763 | 15316 | 1559 |
| 44 | Sherpur | 11 | 11 | 11 | 73 | 74 | 76 | 9467 | 9965 | 10286 | 9540 | 10039 | 10362 |
| 5 | Mymensing | 257 | 279 | 171 | 1550 | 1672 | 1598 | 58886 | 61652 | 46148 | 60436 | 63324 | 47746 |
| 45 | Bogura | 0 | 53 | 53 | 368 | 466 | 435 | 16686 | 20947 | 21984 | 17054 | 21413 | 22419 |
| 46 | Joypurhat | 103 | 96 | 98 | 363 | 453 | 313 | 3673 | 5324 | 3749 | 4036 | 5777 | 4062 |
| 47 | Naogaon | 1754 | 1754 | 11104 | 7100 | 7100 | 9843 | 14219 | 14219 | 12975 | 21319 | 21319 | 22818 |
| 48 | Natore | 1876 | 1887 | 1896 | 18732 | 13693 | 13077 | 50937 | 55513 | 53398 | 69669 | 69206 | 66475 |
| 49 | Chapai Nawabganj | 44661 | 44968 | 50412 | 15173 2 | 145990 | 185604 | 15171 | 15357 | 17917 | 166903 | 161347 | 203521 |
| 50 | Pabna | 1675 | 1718 | 1568 | 3261 | 9235 | 7291 | 24751 | 20935 | 26334 | 28012 | 30170 | 33625 |
| 51 | Rajshahi | 21767 | 22054 | 22442 | 14974 7 | 138930 | 148343 | 12731 1 | 58385 | 93956 | 277058 | 197315 | 242299 |
| 52 | Sirajganj | 37 | 142 | 41 | 185 | 163 | 189 | 33591 | 25883 | 25903 | 33776 | 26046 | 26092 |
| 6 | Rajshahi | 71873 | 72672 | 87614 | 33148 8 | 316030 | 365095 | 28633 9 | 216563 | 256216 | 617827 | 532593 | 621311 |
| 53 | Dinajpur | 1811 | 2081 | 2106 | 11084 | 11788 | 12340 | 22177 | 227044 | 41071 | 33261 | 238832 | 53411 |
| 54 | Gaibandha | 3 | 10 | 9 | 15 | 20 | 36 | 6334 | 8637 | 8284 | 6349 | 8657 | 8320 |
| 55 | Kurigram | 77 | 75 | 41 | 525 | 684 | 213 | 9084 | 9378 | 10604 | 9609 | 10062 | 10817 |
| 56 | Lalmonirhat | 219 | 258 | 270 | 1079 | 1232 | 1193 | 4351 | 4817 | 4703 | 5430 | 6049 | 5896 |
| 57 | Nilphamari | 278 | 280 | 279 | 1282 | 1341 | 1300 | 6642 | 7267 | 7291 | 7924 | 8608 | 8591 |
| 58 | Panchagarh | 509 | 514 | 515 | 2590 | 2656 | 2632 | 9089 | 9161 | 9109 | 11679 | 11817 | 11741 |
| 59 | Rangpur | 735 | 918 | 955 | 2707 | 4014 | 419 | 15134 | 15552 | 18217 | 17841 | 19566 | 18636 |
| 60 | Thakurgaon | 1098 | 1138 | 1474 | 13851 | 7863 | 8324 | 34830 | 19355 | 17841 | 48681 | 27218 | 26165 |
| 7 | Rangpur | 4730 | 5274 | 5649 | 33133 | 29598 | 26457 | 10764 1 | 301211 | 117120 | 140774 | 330809 | 143577 |
| 61 | Habiganj | 37 | 40 | 42 | 33 | 84 | 106 | 7979 | 9593 | 10174 | 8012 | 9677 | 10280 |
| 62 | Maulvibazar | 62 | 62 | 64 | 142 | 176 | 173 | 6422 | 6542 | 6085 | 6564 | 6718 | 6258 |
| 63 | Sunamganj | 0 | 0 | 0 | 0 | 0 | 0 | 15813 | 14485 | 10945 | 15813 | 14485 | 10945 |
| 64 | Sylhet | 88 | 114 | 113 | 98 | 112 | 100 | 4656 | 4661 | 4509 | 4754 | 4773 | 4609 |
| 8 | Sylhet | 187 | 216 | 219 | 273 | 372 | 379 | 34870 | 35281 | 31713 | 35143 | 35653 | 32092 |
| | BANGLADESH | 93480 | 102939 | 109584 | 437449 | 416993 | 463644 | 724236 | 871322 | 702160 | 1161685 | 1288315 | 1165804 |

Table: 3.8.3 Area and Production of Pineapple by District 2015-16 to 2017-8

| Zila/Division | | 2015-16 | | 2016-17 | | 2017-18 | |
|---------------|-------------------|--------------|---------------------|--------------|---------------------|--------------|---------------------|
| | | Area (acres) | Production (M. Ton) | Area (acres) | Production (M. Ton) | Area (acres) | Production (M. Ton) |
| 1 | Barguna | 80 | 100 | 69 | 83 | 86 | 112 |
| 2 | Barishal | 17 | 25 | 17 | 24 | 20 | 16 |
| 3 | Bhola | 50 | 179 | 57 | 183 | 66 | 205 |
| 4 | Jhallokati | 7 | 10 | 0 | 0 | 7 | 10 |
| 5 | Patuakhali | 125 | 187 | 132 | 201 | 117 | 165 |
| 6 | Pirojpur | 34 | 87 | 39 | 84 | 43 | 95 |
| 1 | Barishal | 313 | 588 | 314 | 575 | 339 | 603 |
| 7 | Bandarban | 1499 | 6256 | 1507 | 6316 | 1526 | 6204 |
| 8 | Brahmanbaria | 59 | 61 | 58 | 65 | 59 | 77 |
| 9 | Chandpur | 8 | 9 | 7 | 4 | 7 | 4 |
| 10 | Chittagang | 2477 | 11106 | 2532 | 11080 | 2616 | 10415 |
| 11 | Cumilla | 41 | 126 | 42 | 154 | 39 | 142 |
| 12 | Cox's Bazar | 86 | 662 | 327 | 2117 | 332 | 2152 |
| 13 | Feni | 25 | 68 | 28 | 71 | 29 | 67 |
| 14 | Khagrachhari | 2045 | 10142 | 1976 | 6645 | 2000 | 7290 |
| 15 | Laksmipur | 34 | 100 | 32 | 91 | 32 | 91 |
| 16 | Noakhali | 45 | 53 | 57 | 68 | 47 | 58 |
| 17 | Rangamati | 3279 | 24661 | 3317 | 25027 | 3304 | 25044 |
| 2 | Chittagang | 9598 | 53244 | 9883 | 51638 | 9991 | 51544 |
| 18 | Dhaka | 4 | 11 | 5 | 11 | 2 | 4 |
| 19 | Faridpur | 0 | 0 | 0 | 0 | 0 | 0 |
| 20 | Gazipur | 2896 | 11453 | 2897 | 11322 | 2880 | 10873 |
| 21 | Gopalganj | 0 | 0 | 0 | 0 | 0 | 0 |
| 22 | Kishorganj | 51 | 153 | 49 | 150 | 39 | 135 |
| 23 | Madaripur | 0 | 0 | 0 | 0 | 0 | 0 |
| 24 | Manikganj | 0 | 0 | 0 | 0 | 0 | 0 |
| 25 | Munshiganj | 0 | 0 | 0 | 0 | 0 | 0 |
| 26 | Narayanganj | 22 | 93 | 23 | 99 | 15 | 69 |
| 27 | Narsingdi | 308 | 1472 | 300 | 1357 | 307 | 1283 |
| 28 | Rajbari | 0 | 0 | 0 | 0 | 0 | 0 |
| 29 | Shariatpur | 0 | 0 | 0 | 0 | 0 | 0 |
| 30 | Tangail | 15297 | 108023 | 17007 | 120352 | 16535 | 117011 |
| 3 | Dhaka | 18578 | 121205 | 20281 | 133291 | 19778 | 129375 |
| 31 | Bagerhat | 47 | 58 | 47 | 65 | 48 | 65 |
| 32 | Chuadanga | 0 | 0 | 0 | 0 | 0 | 0 |
| 33 | Jashore | 132 | 458 | 136 | 463 | 131 | 465 |
| 34 | Jhenaidah | 1 | 1 | 1 | 2 | 1 | 2 |
| 35 | Khulna | 22 | 71 | 20 | 69 | 20 | 67 |
| 36 | Kushtia | 0 | 0 | 0 | 0 | 0 | 0 |

Contd.

| Zila/Division | | 2015-16 | | 2016-17 | | 2017-18 | |
|-------------------|------------------|--------------|---------------------|--------------|---------------------|--------------|---------------------|
| | | Area (acres) | Production (M. Ton) | Area (acres) | Production (M. Ton) | Area (acres) | Production (M. Ton) |
| 37 | Magura | 7 | 35 | 7 | 33 | 7 | 32 |
| 38 | Meherpur | 0 | 0 | 0 | 0 | 0 | 0 |
| 39 | Narail | 16 | 42 | 0 | 0 | 0 | 0 |
| 40 | Satkhira | 7 | 28 | 5 | 19 | 34 | 100 |
| 4 | Khulna | 232 | 693 | 216 | 651 | 241 | 731 |
| 41 | Jamalpur | 76 | 217 | 85 | 244 | 89 | 261 |
| 42 | Mymensing | 2382 | 14390 | 2495 | 15305 | 2497 | 15636 |
| 43 | Netrakona | 31 | 117 | 31 | 195 | 30 | 105 |
| 44 | Sherpur | 17 | 51 | 22 | 63 | 25 | 70 |
| 5 | Mymensing | 2506 | 14775 | 2633 | 15807 | 2641 | 16072 |
| 45 | Bogura | 40 | 96 | 31 | 75 | 24 | 57 |
| 46 | Joypurhat | 4 | 17 | 2 | 6 | 2 | 5 |
| 47 | Naogaon | 39 | 176 | 26 | 108 | 28 | 117 |
| 48 | Natore | 0 | 0 | 0 | 0 | 0 | 0 |
| 49 | Chapai Nawabganj | 0 | 0 | 0 | 0 | 0 | 0 |
| 50 | Pabna | 0 | 0 | 0 | 0 | 0 | 0 |
| 51 | Rajshahi | 0 | 0 | 0 | 0 | 0 | 0 |
| 52 | Sirajganj | 0 | 0 | 0 | 0 | 0 | 0 |
| 6 | Rajshahi | 83 | 289 | 59 | 189 | 54 | 179 |
| 53 | Dinajpur | 3 | 7 | 3 | 5 | 3 | 6 |
| 54 | Gaibandha | 1 | 1 | 0 | 0 | 0 | 0 |
| 55 | Kurigram | 25 | 141 | 29 | 137 | 30 | 142 |
| 56 | Lalmonirhat | 15 | 29 | 0 | 0 | 10 | 20 |
| 57 | Nilphamari | 13 | 78 | 0 | 0 | 19 | 110 |
| 58 | Panchagarh | 48 | 112 | 47 | 111 | 46 | 109 |
| 59 | Rangpur | 45 | 87 | 41 | 84 | 42 | 86 |
| 60 | Thakurgaon | 14 | 28 | 14 | 28 | 14 | 31 |
| 7 | Rangpur | 164 | 483 | 134 | 365 | 164 | 504 |
| 61 | Habiganj | 664 | 2576 | 536 | 1949 | 540 | 1950 |
| 62 | Maulvibazar | 917 | 4901 | 1031 | 6089 | 1092 | 6200 |
| 63 | Sunamganj | 20 | 37 | 24 | 38 | 27 | 36 |
| 64 | Sylhet | 423 | 1910 | 372 | 1241 | 370 | 1207 |
| 8 | Sylhet | 2024 | 9424 | 1963 | 9317 | 2029 | 9393 |
| BANGLADESH | | 33498 | 200701 | 35483 | 211833 | 35237 | 208401 |

Table: 3.8.4 Area and Production of Jack Fruit by District 2015-16 to 2017-18

| Zila/Division | | Area Under Garden (Acres) | | | Production of Inside Garden | | | Production of Outside Garden | | | Total Production of Inside & Outside Garden (M.Tons) | | |
|---------------|-------------------|---------------------------|-------------|-------------|-----------------------------|--------------|--------------|------------------------------|---------------|---------------|---|---------------|---------------|
| | | 2015-16 | 2016-17 | 2017-18 | 2015-16 | 2016-17 | 2017-18 | 2015-16 | 2016-17 | 2017-18 | 2015-16 | 2016-17 | 2017-18 |
| 1 | Barguna | 24 | 0 | 0 | 264 | 0 | 0 | 1596 | 1725 | 1883 | 1860 | 1725 | 1883 |
| 2 | Barishal | 0 | 0 | 0 | 0 | 0 | 0 | 7332 | 7554 | 13689 | 7332 | 7554 | 13689 |
| 3 | Bhola | 0 | 0 | 0 | 0 | 0 | 0 | 5409 | 8719 | 7611 | 5409 | 8719 | 7611 |
| 4 | Jhallokati | 0 | 0 | 0 | 0 | 0 | 0 | 2179 | 2052 | 2321 | 2179 | 2052 | 2360 |
| 5 | Patuakhali | 0 | 0 | 0 | 0 | 0 | 0 | 5790 | 6363 | 6322 | 5790 | 6363 | 6322 |
| 6 | Pirojpur | 0 | 0 | 0 | 0 | 0 | 0 | 3656 | 4285 | 6465 | 3656 | 4285 | 6465 |
| 1 | Barishal | 24 | 0 | 0 | 264 | 0 | 0 | 25962 | 30698 | 38291 | 26226 | 30698 | 38330 |
| 7 | Bandarban | 484 | 476 | 476 | 1632 | 1477 | 1478 | 1953 | 2190 | 2190 | 3585 | 3667 | 3668 |
| 8 | Brahmanbaria | 31 | 31 | 33 | 403 | 0 | 0 | 14860 | 18938 | 8349 | 15263 | 18938 | 8349 |
| 9 | Chandpur | 0 | 0 | 0 | 0 | 0 | 0 | 27484 | 9490 | 9791 | 27484 | 9490 | 9797 |
| 10 | Chittagang | 1798 | 1083 | 627 | 9148 | 8407 | 22395 | 40753 | 37646 | 24342 | 49901 | 46053 | 46737 |
| 11 | Cumilla | 34 | 34 | 0 | 162 | 158 | 142 | 14681 | 17183 | 16862 | 14843 | 17341 | 17004 |
| 12 | Cox's Bazar | 122 | 122 | 188 | 1588 | 1759 | 1346 | 6732 | 6714 | 4498 | 8320 | 8473 | 5844 |
| 13 | Feni | 0 | 0 | 0 | 0 | 0 | 0 | 2705 | 2835 | 2436 | 2705 | 2835 | 2436 |
| 14 | Khagrachhari | 3640 | 3777 | 3420 | 31069 | 27280 | 27003 | 17288 | 15270 | 15367 | 48357 | 42550 | 42370 |
| 15 | Laksmipur | 0 | 0 | 0 | 0 | 0 | 0 | 2243 | 2295 | 2368 | 2243 | 2295 | 2368 |
| 16 | Noakhali | 0 | 0 | 0 | 0 | 0 | 0 | 1144 | 1843 | 1857 | 1144 | 1843 | 1858 |
| 17 | Rangamati | 1913 | 2036 | 2043 | 0 | 26026 | 16430 | 0 | 17811 | 11330 | 0 | 43837 | 27761 |
| 2 | Chittagang | 8022 | 7559 | 6787 | 44002 | 65107 | 68794 | 129843 | 132215 | 99390 | 173845 | 197322 | 168192 |
| 18 | Dhaka | 91 | 93 | 92 | 840 | 815 | 917 | 2286 | 2606 | 2668 | 3126 | 3421 | 3585 |
| 19 | Faridpur | 136 | 126 | 126 | 1560 | 155 | 1517 | 12143 | 13191 | 11320 | 13703 | 13346 | 12837 |
| 20 | Gazipur | 3745 | 3044 | 3032 | 21866 | 7194 | 13212 | 52516 | 27563 | 60385 | 74382 | 34757 | 73597 |
| 21 | Gopalganj | 38 | 39 | 7 | 342 | 313 | 112 | 2079 | 2018 | 2308 | 2421 | 2331 | 2420 |
| 22 | Kishorganj | 77 | 77 | 78 | 1387 | 1742 | 1253 | 15249 | 16026 | 23131 | 16636 | 17768 | 24384 |
| 23 | Madaripur | 0 | 0 | 0 | 0 | 0 | 0 | 2367 | 2510 | 2533 | 2367 | 2510 | 2533 |
| 24 | Manikganj | 0 | 0 | 0 | 0 | 0 | 0 | 5390 | 5278 | 5378 | 5390 | 5278 | 5378 |
| 25 | Munshiganj | 0 | 0 | 0 | 0 | 0 | 0 | 473 | 718 | 722 | 473 | 718 | 722 |
| 26 | Narayanganj | 1 | 0 | 0 | 4 | 5 | 5 | 2049 | 1748 | 2047 | 2053 | 1753 | 2052 |
| 27 | Narsingdi | 1091 | 1544 | 1670 | 12188 | 13706 | 14102 | 15250 | 16408 | 21199 | 27438 | 30114 | 35301 |
| 28 | Rajbari | 153 | 1282 | 249 | 2136 | 1779 | 3080 | 3525 | 4690 | 7790 | 5661 | 6469 | 10870 |
| 29 | Shariatpur | 0 | 0 | 0 | 0 | 0 | 0 | 862 | 898 | 794 | 862 | 898 | 794 |
| 30 | Tangail | 1316 | 1308 | 1306 | 16925 | 14376 | 14746 | 47991 | 49090 | 52124 | 64916 | 63466 | 66870 |
| 3 | Dhaka | 6648 | 7513 | 6560 | 57248 | 40085 | 48944 | 162180 | 142744 | 192399 | 219428 | 182829 | 241343 |
| 31 | Bagerhat | 29 | 10 | 11 | 41 | 62 | 62 | 1744 | 1831 | 1965 | 1785 | 1893 | 2027 |
| 32 | Chuadanga | 652 | 402 | 273 | 6255 | 2473 | 2512 | 3912 | 2861 | 2950 | 10167 | 5334 | 5462 |
| 33 | Jashore | 975 | 452 | 472 | 5622 | 514 | 5616 | 5897 | 10075 | 5679 | 11519 | 10589 | 11295 |
| 34 | Jhenaidah | 0 | 413 | 415 | 6954 | 5030 | 5755 | 6580 | 8363 | 7514 | 13534 | 13393 | 13269 |
| 35 | Khulna | 35 | 35 | 195 | 168 | 318 | 199 | 3826 | 3787 | 4305 | 3994 | 4105 | 4504 |
| 36 | Kushtia | 1335 | 1299 | 1362 | 32981 | 24453 | 24421 | 51190 | 57602 | 63184 | 84171 | 82055 | 87605 |

Contd.

| Zila/Division | | Area Under Garden (Acres) | | | Production of Inside Garden | | | Production of Outside Garden | | | Total Production of Inside & Outside Garden (M.Tons) | | |
|---------------|-------------------|---------------------------|--------------|--------------|-----------------------------|---------------|---------------|------------------------------|---------------|---------------|---|----------------|----------------|
| | | 2015-16 | 2016-17 | 2017-18 | 2015-16 | 2016-17 | 2017-18 | 2015-16 | 2016-17 | 2017-18 | 2015-16 | 2016-17 | 2017-18 |
| 37 | Magura | 496 | 523 | 270 | 3522 | 3643 | 3148 | 4152 | 4038 | 6197 | 7674 | 7681 | 9345 |
| 38 | Meherpur | 1061 | 107 | 1076 | 4593 | 4759 | 4736 | 4801 | 4561 | 4793 | 9394 | 9320 | 9529 |
| 39 | Narail | 145 | 145 | 187 | 2477 | 2658 | 2785 | 4477 | 6662 | 4902 | 6954 | 9320 | 7687 |
| 40 | Satkhira | 396 | 470 | 468 | 2208 | 2546 | 2390 | 3109 | 2587 | 2886 | 5317 | 5133 | 5276 |
| 4 | Khulna | 5124 | 3856 | 4729 | 64821 | 46456 | 51624 | 89688 | 102367 | 104375 | 154509 | 148823 | 155999 |
| 41 | Jamalpur | 42 | 41 | 42 | 800 | 3992 | 622 | 20346 | 16358 | 20780 | 21146 | 20350 | 21402 |
| 42 | Mymensing | 618 | 419 | 526 | 10552 | 39903 | 8453 | 80191 | 52877 | 82754 | 90743 | 92780 | 91207 |
| 43 | Netrakona | 0 | 0 | 0 | 0 | 0 | 0 | 18046 | 16164 | 16419 | 18046 | 16164 | 16419 |
| 44 | Sherpur | 68 | 68 | 68 | 589 | 4317 | 768 | 10294 | 6789 | 10682 | 10883 | 11106 | 11450 |
| 5 | Mymensing | 728 | 528 | 636 | 11941 | 48212 | 9843 | 128877 | 92188 | 130635 | 140818 | 140400 | 140478 |
| 45 | Bogura | 64 | 45 | 45 | 2168 | 2111 | 2046 | 17309 | 17731 | 15755 | 19477 | 19842 | 17801 |
| 46 | Joypurhat | 22 | 8 | 22 | 214 | 259 | 265 | 1964 | 1838 | 1851 | 2178 | 2097 | 2116 |
| 47 | Naogaon | 88 | 91 | 81 | 1113 | 1839 | 2071 | 7334 | 31585 | 7834 | 8447 | 33424 | 9905 |
| 48 | Natore | 204 | 232 | 224 | 4948 | 4380 | 6628 | 24860 | 29044 | 26266 | 29808 | 33424 | 32894 |
| 49 | Chapai Nawabganj | 129 | 137 | 146 | 606 | 634 | 685 | 1944 | 1921 | 2023 | 2550 | 2555 | 2708 |
| 50 | Pabna | 442 | 492 | 495 | 6071 | 8070 | 8572 | 22729 | 18834 | 19875 | 28800 | 26904 | 28447 |
| 51 | Rajshahi | 600 | 596 | 593 | 1800 | 1547 | 1906 | 8745 | 9353 | 9054 | 10545 | 10900 | 10960 |
| 52 | Sirajganj | 122 | 10329 | 26 | 1694 | 1034 | 332 | 24141 | 23711 | 27990 | 25835 | 24745 | 28322 |
| 6 | Rajshahi | 1671 | 11930 | 1632 | 18614 | 19874 | 22505 | 109026 | 134017 | 110648 | 127640 | 153891 | 133153 |
| 53 | Dinajpur | 690 | 696 | 699 | 9971 | 10031 | 10412 | 2469 | 24783 | 25869 | 12440 | 34814 | 36281 |
| 54 | Gaibandha | 0 | 0 | 0 | 0 | 0 | 0 | 11860 | 12169 | 11905 | 11860 | 12169 | 11905 |
| 55 | Kurigram | 84 | 86 | 0 | 798 | 1044 | 0 | 7502 | 8260 | 7822 | 8300 | 9304 | 7822 |
| 56 | Lalmonirhat | 42 | 42 | 43 | 304 | 335 | 359 | 8978 | 9515 | 9891 | 9282 | 9850 | 10250 |
| 57 | Nilphamari | 119 | 120 | 123 | 834 | 867 | 942 | 27707 | 29170 | 30668 | 28541 | 30037 | 31610 |
| 58 | Panchagarh | 65 | 66 | 66 | 870 | 803 | 810 | 27441 | 24305 | 23939 | 28311 | 25108 | 24749 |
| 59 | Rangpur | 128 | 129 | 129 | 1632 | 1335 | 1501 | 16837 | 13723 | 15509 | 18469 | 15058 | 17010 |
| 60 | Thakurgaon | 494 | 501 | 499 | 9167 | 3924 | 3965 | 11368 | 4899 | 4988 | 20535 | 8823 | 8953 |
| 7 | Rangpur | 1622 | 1640 | 1559 | 23576 | 18339 | 17989 | 114162 | 126824 | 130591 | 137738 | 145163 | 148580 |
| 61 | Habiganj | 1564 | 1572 | 1573 | 2978 | 2412 | 2498 | 15165 | 17114 | 17461 | 18143 | 19526 | 19959 |
| 62 | Maulvibazar | 966 | 355 | 947 | 7220 | 6224 | 5883 | 7840 | 8873 | 8481 | 15060 | 15097 | 14364 |
| 63 | Sunamganj | 0 | 81 | 0 | 0 | 3583 | 0 | 12735 | 6807 | 9610 | 12735 | 10390 | 9610 |
| 64 | Sylhet | 965 | 308 | 308 | 872 | 345 | 316 | 4139 | 5428 | 5248 | 5011 | 5773 | 5564 |
| 8 | Sylhet | 3495 | 2316 | 2828 | 11070 | 12564 | 8697 | 39879 | 38222 | 40800 | 50949 | 50786 | 49497 |
| | BANGLADESH | 27334 | 35342 | 24731 | 231536 | 250637 | 228396 | 799617 | 799275 | 847129 | 1031153 | 1049912 | 1075525 |

Table: 3.8.5 Area and Production of Ripe Papayaby District 2015-16 to 2017-18

| Zila/Division | | Area Under Garden (Acres) | | | Production of Inside Garden | | | Production of Outside Garden | | | Total Production of Inside & Outside Garden (M.Tons) | | |
|---------------|-------------------|---------------------------|-------------|-------------|-----------------------------|-------------|-------------|------------------------------|--------------|--------------|---|--------------|--------------|
| | | 2015-16 | 2016-17 | 2017-18 | 2015-16 | 2016-17 | 2017-18 | 2015-16 | 2016-17 | 2017-18 | 2015-16 | 2016-17 | 2017-18 |
| 1 | Barguna | 337 | 7 | 96 | 80 | 69 | 469 | 439 | 555 | 329 | 519 | 624 | 798 |
| 2 | Barishal | 23 | 16 | 173 | 193 | 270 | 290 | 1537 | 1521 | 1605 | 1730 | 1791 | 1895 |
| 3 | Bhola | 0 | 0 | 46 | 0 | 0 | 0 | 497 | 3409 | 699 | 497 | 3409 | 699 |
| 4 | Jhallokati | 0 | 0 | 24 | 0 | 0 | 0 | 345 | 792 | 213 | 345 | 792 | 213 |
| 5 | Patuakhali | 0 | 0 | 98 | 0 | 0 | 50 | 809 | 845 | 1168 | 809 | 845 | 1218 |
| 6 | Pirojpur | 21 | 21 | 82 | 138 | 145 | 157 | 465 | 476 | 584 | 603 | 621 | 741 |
| 1 | Barishal | 381 | 44 | 518 | 411 | 484 | 966 | 4092 | 7598 | 4598 | 4503 | 8082 | 5564 |
| 7 | Bandarban | 117 | 117 | 82 | 1294 | 1294 | 1328 | 849 | 863 | 829 | 2143 | 2157 | 2157 |
| 8 | Brahmanbaria | 0 | 0 | 28 | 0 | 0 | 0 | 417 | 461 | 498 | 417 | 461 | 498 |
| 9 | Chandpur | 3 | 3 | 117 | 78 | 81 | 91 | 1976 | 1984 | 2154 | 2054 | 2065 | 2245 |
| 10 | Chittagang | 30 | 127 | 238 | 347 | 470 | 469 | 2885 | 2495 | 2569 | 3232 | 2965 | 3038 |
| 11 | Cumilla | 2 | 1 | 151 | 31 | 12 | 12 | 1982 | 1931 | 1931 | 2013 | 1943 | 1943 |
| 12 | Cox's Bazar | 94 | 94 | 83 | 590 | 590 | 590 | 1400 | 1400 | 1400 | 1990 | 1990 | 1990 |
| 13 | Feni | 0 | 0 | 59 | 0 | 0 | 0 | 661 | 727 | 674 | 661 | 727 | 674 |
| 14 | Khagrachhari | 120 | 132 | 156 | 852 | 89 | 973 | 1182 | 2066 | 1348 | 2034 | 2155 | 2321 |
| 15 | Laksmipur | 28 | 26 | 258 | 936 | 100 | 0 | 2741 | 3411 | 3395 | 3677 | 3511 | 3395 |
| 16 | Noakhali | 0 | 35 | 119 | 376 | 799 | 1772 | 2343 | 4074 | 1830 | 2719 | 4873 | 3602 |
| 17 | Rangamati | 171 | 18 | 358 | 2732 | 2852 | 2729 | 2390 | 2391 | 2524 | 5122 | 5243 | 5253 |
| 2 | Chittagang | 565 | 553 | 1650 | 7236 | 6287 | 7964 | 18826 | 21803 | 19152 | 26062 | 28090 | 27116 |
| 18 | Dhaka | 48 | 643 | 133 | 649 | 349 | 1015 | 1278 | 2049 | 1231 | 1927 | 2398 | 2246 |
| 19 | Faridpur | 10 | 110 | 100 | 104 | 104 | 98 | 568 | 564 | 574 | 672 | 668 | 672 |
| 20 | Gazipur | 81 | 94 | 183 | 1020 | 1394 | 1062 | 619 | 715 | 519 | 1639 | 2109 | 1581 |
| 21 | Gopalganj | 12 | 19 | 203 | 271 | 267 | 173 | 765 | 991 | 1085 | 1036 | 1258 | 1258 |
| 22 | Kishorganj | 7 | 8 | 74 | 152 | 176 | 210 | 930 | 980 | 886 | 1082 | 1156 | 1096 |
| 23 | Madaripur | 8 | 8 | 202 | 812 | 812 | 812 | 2388 | 2388 | 2388 | 3200 | 3200 | 3200 |
| 24 | Manikganj | 10 | 9 | 94 | 159 | 76 | 120 | 1068 | 1128 | 1142 | 1227 | 1204 | 1262 |
| 25 | Munshiganj | 387 | 3 | 42 | 26 | 24 | 24 | 852 | 439 | 439 | 878 | 463 | 463 |
| 26 | Narayanganj | 14 | 859 | 85 | 166 | 260 | 159 | 947 | 714 | 737 | 1113 | 974 | 896 |
| 27 | Narsingdi | 112 | 98 | 131 | 819 | 656 | 656 | 456 | 594 | 594 | 1275 | 1250 | 1250 |
| 28 | Rajbari | 367 | 63 | 120 | 676 | 482 | 616 | 337 | 647 | 648 | 1013 | 1129 | 1264 |
| 29 | Shariatpur | 0 | 0 | 121 | 0 | 0 | 0 | 1061 | 1942 | 1941 | 1061 | 1942 | 1941 |
| 30 | Tangail | 28 | 28 | 360 | 541 | 608 | 542 | 3048 | 3239 | 3359 | 3589 | 3847 | 3901 |
| 3 | Dhaka | 1084 | 1942 | 1847 | 5395 | 5208 | 5487 | 14317 | 16390 | 15543 | 19712 | 21598 | 21030 |
| 31 | Bagerhat | 29 | 22 | 85 | 90 | 52 | 72 | 490 | 470 | 655 | 580 | 522 | 727 |
| 32 | Chuadanga | 97 | 67 | 73 | 1597 | 1920 | 1397 | 302 | 657 | 533 | 1899 | 2577 | 1930 |
| 33 | Jashore | 90 | 92 | 143 | 1598 | 1639 | 1638 | 1519 | 1483 | 1530 | 3117 | 3122 | 3168 |
| 34 | Jhenaidah | 56 | 46 | 76 | 527 | 642 | 1288 | 692 | 796 | 881 | 1219 | 1438 | 2169 |
| 35 | Khulna | 46 | 49 | 112 | 284 | 257 | 249 | 834 | 906 | 869 | 1118 | 1163 | 1118 |
| 36 | Kushtia | 42 | 47 | 166 | 1183 | 1273 | 14 | 4569 | 4201 | 3074 | 5752 | 5474 | 3088 |

Contd.

| Zila/Division | | Area Under Garden (Acres) | | | Production of Inside Garden | | | Production of Outside Garden | | | Total Production of Inside & Outside Garden (M.Tons) | | |
|---------------|-------------------|---------------------------|-------------|-------------|-----------------------------|--------------|--------------|------------------------------|--------------|--------------|---|---------------|---------------|
| | | 2015-16 | 2016-17 | 2017-18 | 2015-16 | 2016-17 | 2017-18 | 2015-16 | 2016-17 | 2017-18 | 2015-16 | 2016-17 | 2017-18 |
| 37 | Magura | 22 | 20 | 106 | 734 | 725 | 814 | 1682 | 1873 | 2183 | 2416 | 2598 | 2997 |
| 38 | Meherpur | 26 | 33 | 48 | 367 | 459 | 379 | 353 | 418 | 769 | 720 | 877 | 1148 |
| 39 | Narail | 6 | 7 | 45 | 97 | 107 | 102 | 1385 | 1355 | 1411 | 1482 | 1462 | 1513 |
| 40 | Satkhira | 80 | 22 | 242 | 666 | 667 | 855 | 1251 | 1421 | 1219 | 1917 | 2088 | 2074 |
| 4 | Khulna | 494 | 405 | 1095 | 7143 | 7741 | 6808 | 13077 | 13580 | 13124 | 20220 | 21321 | 19932 |
| 41 | Jamalpur | 44 | 43 | 164 | 472 | 405 | 453 | 2541 | 2652 | 992 | 3013 | 3057 | 1445 |
| 42 | Mymensing | 1417 | 36 | 264 | 806 | 617 | 353 | 1659 | 2340 | 2966 | 2465 | 2957 | 3319 |
| 43 | Netrakona | 0 | 2 | 56 | 42 | 44 | 45 | 746 | 816 | 847 | 788 | 860 | 892 |
| 44 | Sherpur | 4 | 8 | 115 | 625 | 336 | 216 | 677 | 1336 | 1229 | 1302 | 1672 | 1445 |
| 5 | Mymensing | ¹⁴⁶⁵ | 89 | 599 | ¹⁹⁴⁵ | 1402 | 1067 | ⁵⁶²³ | 7144 | 6034 | ⁷⁵⁶⁸ | 8546 | 7101 |
| 45 | Bogura | 150 | 190 | 269 | 1762 | 2896 | 2640 | 1621 | 1725 | 1457 | 3383 | 4621 | 4097 |
| 46 | Joypurhat | 16 | 16 | 47 | 327 | 30 | 398 | 187 | 541 | 225 | 514 | 571 | 623 |
| 47 | Naogaon | 5 | 4 | 78 | 103 | 107 | 129 | 1590 | 1644 | 1672 | 1693 | 1751 | 1801 |
| 48 | Natore | 4822 | 62 | 258 | 3154 | 4860 | 5616 | 17682 | 9100 | 10816 | 20836 | 13960 | 16432 |
| 49 | Chapai Nawabganj | 18 | 27 | 50 | 233 | 266 | 378 | 493 | 567 | 556 | 726 | 833 | 934 |
| 50 | Pabna | 54 | 52 | 427 | 811 | 754 | 755 | 3290 | 3730 | 3715 | 4101 | 4484 | 4470 |
| 51 | Rajshahi | 312 | 312 | 262 | 4480 | 4463 | 2836 | 2733 | 2665 | 4067 | 7213 | 7128 | 6903 |
| 52 | Sirajganj | 0 | 1 | 224 | 60 | 73 | 58 | 2955 | 2989 | 2622 | 3015 | 3062 | 2680 |
| 6 | Rajshahi | 5377 | 664 | 1616 | 10930 | 13449 | 12810 | 30551 | 22961 | 25130 | 41481 | 36410 | 37940 |
| 53 | Dinajpur | 29 | 25 | 153 | 189 | 458 | 389 | 1300 | 1119 | 1373 | 1489 | 1577 | 1762 |
| 54 | Gaibandha | 281 | 4 | 158 | 419 | 428 | 1543 | 857 | 861 | 306 | 1276 | 1289 | 1849 |
| 55 | Kurigram | 9 | 10 | 112 | 52 | 55 | 128 | 615 | 770 | 1302 | 667 | 825 | 1430 |
| 56 | Lalmonirhat | 9 | 10 | 48 | 175 | 203 | 260 | 546 | 640 | 572 | 721 | 843 | 832 |
| 57 | Nilphamari | 6 | 20 | 84 | 73 | 78 | 166 | 980 | 627 | 1112 | 1053 | 705 | 1278 |
| 58 | Panchagarh | 14 | 14 | 54 | 142 | 132 | 402 | 935 | 888 | 568 | 1077 | 1020 | 970 |
| 59 | Rangpur | 27 | 31 | 99 | 367 | 350 | 395 | 947 | 942 | 923 | 1314 | 1292 | 1318 |
| 60 | Thakurgaon | 5 | 112 | 36 | 28 | 36 | 35 | 383 | 461 | 487 | 411 | 497 | 522 |
| 7 | Rangpur | 380 | 226 | 743 | 1445 | 1740 | 3318 | 6563 | 6308 | 6643 | 8008 | 8048 | 9961 |
| 61 | Habiganj | 5 | 5 | 21 | 98 | 156 | 162 | 398 | 315 | 317 | 496 | 471 | 479 |
| 62 | Maulvibazar | 0 | 0 | 70 | 0 | 0 | 0 | 990 | 1001 | 1009 | 990 | 1001 | 1009 |
| 63 | Sunamganj | 0 | 0 | 41 | 0 | 0 | 0 | 663 | 667 | 688 | 663 | 667 | 688 |
| 64 | Sylhet | 10 | 14 | 51 | 110 | 63 | 61 | 558 | 350 | 717 | 668 | 413 | 778 |
| 8 | Sylhet | 15 | 19 | 183 | 208 | 219 | 223 | 2609 | 2333 | 2731 | 2817 | 2552 | 2954 |
| | BANGLADESH | 9761 | 3942 | 8251 | 34713 | 36530 | 38643 | 95658 | 98117 | 92955 | 130371 | 134647 | 131598 |

Table: 3.8.6 Area and Production of Water Melon by District, 2015-16 to 2017-18

| Zila/Division | | 2015-16 | | 2016-17 | | 2017-18 | |
|---------------|-------------------|--------------|---------------------|--------------|---------------------|--------------|---------------------|
| | | Area (acres) | Production (M. Ton) | Area (acres) | Production (M. Ton) | Area (acres) | Production (M. Ton) |
| 1 | Barguna | 1151 | 3911 | 1104 | 2214 | 1135 | 3850 |
| 2 | Barishal | 218 | 739 | 191 | 832 | 195 | 850 |
| 3 | Bhola | 8983 | 79255 | 9198 | 54827 | 8090 | 46799 |
| 4 | Jhallokati | 52 | 242 | 74 | 488 | 75 | 235 |
| 5 | Patuakhali | 1256 | 3085 | 1010 | 2424 | 1159 | 2637 |
| 6 | Pirojpur | 994 | 21843 | 910 | 1593 | 938 | 13310 |
| 1 | Barishal | 12654 | 109075 | 12487 | 62378 | 11592 | 67681 |
| 7 | Bandarban | 123 | 456 | 119 | 436 | 119 | 436 |
| 8 | Brahmanbaria | 102 | 1113 | 122 | 1002 | 85 | 779 |
| 9 | Chandpur | 29 | 124 | 28 | 95 | 25 | 28 |
| 10 | Chittagang | 842 | 4906 | 803 | 4693 | 821 | 4793 |
| 11 | Cumilla | 98 | 627 | 88 | 348 | 85 | 330 |
| 12 | Cox's Bazar | 1814 | 16772 | 1776 | 16675 | 1812 | 16430 |
| 13 | Feni | 40 | 135 | 35 | 126 | 34 | 126 |
| 14 | Khagrachhari | 193 | 1084 | 193 | 1064 | 162 | 660 |
| 15 | Laksmipur | 217 | 3312 | 296 | 32997 | 300 | 3298 |
| 16 | Noakhali | 4178 | 33195 | 4112 | 30760 | 4086 | 30421 |
| 17 | Rangamati | 703 | 8187 | 710 | 3518 | 769 | 3371 |
| 2 | Chittagang | 8339 | 69911 | 8282 | 91714 | 8298 | 60672 |
| 18 | Dhaka | 13 | 38 | 13 | 38 | 14 | 41 |
| 19 | Faridpur | 79 | 669 | 68 | 626 | 79 | 669 |
| 20 | Gazipur | 6 | 27 | 7 | 29 | 7 | 31 |
| 21 | Gopalganj | 1029 | 21470 | 1030 | 21470 | 925 | 9625 |
| 22 | Kishorganj | 26 | 153 | 27 | 154 | 25 | 153 |
| 23 | Madaripur | 17 | 139 | 14 | 129 | 17 | 151 |
| 24 | Manikganj | 0 | 0 | 0 | 0 | 0 | 0 |
| 25 | Munshiganj | 18 | 61 | 20 | 71 | 15 | 50 |
| 26 | Narayanganj | 103 | 585 | 86 | 480 | 85 | 474 |
| 27 | Narsingdi | 8 | 85 | 0 | 0 | 0 | 0 |
| 28 | Rajbari | 82 | 565 | 300 | 1200 | 85 | 609 |
| 29 | Shariatpur | 0 | 0 | 0 | 0 | 0 | 0 |
| 30 | Tangail | 0 | 0 | 0 | 0 | 0 | 0 |
| 3 | Dhaka | 1381 | 23792 | 1565 | 24197 | 1252 | 11803 |
| 31 | Bagerhat | 284 | 2922 | 281 | 2825 | 285 | 3127 |
| 32 | Chuadanga | 69 | 402 | 72 | 447 | 77 | 449 |
| 33 | Jashore | 60 | 336 | 54 | 318 | 59 | 331 |
| 34 | Jhenaidah | 26 | 132 | 55 | 308 | 62 | 354 |
| 35 | Khulna | 900 | 11654 | 2826 | 38702 | 3792 | 52516 |
| 36 | Kushtia | 19 | 130 | 19 | 124 | 19 | 128 |

Contd.

| Zila/Division | | 2015-16 | | 2016-17 | | 2017-18 | |
|---------------|-------------------|--------------|---------------------|--------------|---------------------|--------------|---------------------|
| | | Area (acres) | Production (M. Ton) | Area (acres) | Production (M. Ton) | Area (acres) | Production (M. Ton) |
| 37 | Magura | 0 | 0 | 0 | 0 | 0 | 0 |
| 38 | Meherpur | 65 | 390 | 59 | 354 | 61 | 366 |
| 39 | Narail | 46 | 218 | 48 | 205 | 52 | 227 |
| 40 | Satkhira | 54 | 516 | 0 | 0 | 0 | 0 |
| 4 | Khulna | 1523 | 16700 | 3414 | 43283 | 4407 | 57498 |
| 41 | Jamalpur | 57 | 405 | 74 | 503 | 89 | 632 |
| 42 | Mymensing | 42 | 170 | 42 | 173 | 37 | 157 |
| 43 | Netrakona | 69 | 401 | 64 | 358 | 79 | 398 |
| 44 | Sherpur | 50 | 353 | 51 | 415 | 63 | 396 |
| 5 | Mymensing | 218 | 1329 | 231 | 1449 | 268 | 1583 |
| 45 | Bogura | 11 | 49 | 13 | 51 | 16 | 72 |
| 46 | Joypurhat | 35 | 271 | 35 | 271 | 35 | 271 |
| 47 | Naogaon | 59 | 487 | 157 | 1446 | 143 | 1324 |
| 48 | Natore | 311 | 1961 | 315 | 2093 | 225 | 1394 |
| 49 | Chapai Nawabganj | 0 | 0 | 0 | 0 | 0 | 0 |
| 50 | Pabna | 48 | 118 | 38 | 124 | 49 | 174 |
| 51 | Rajshahi | 0 | 0 | 0 | 0 | 0 | 0 |
| 52 | Sirajganj | 0 | 0 | 4 | 4 | 4 | 6 |
| 6 | Rajshahi | 464 | 2886 | 562 | 3989 | 472 | 3241 |
| 53 | Dinajpur | 197 | 1486 | 180 | 1335 | 184 | 1389 |
| 54 | Gaibandha | 45 | 167 | 28 | 85 | 21 | 65 |
| 55 | Kurigram | 5 | 36 | 8 | 58 | 0 | 0 |
| 56 | Lalmonirhat | 15 | 168 | 18 | 203 | 18 | 202 |
| 57 | Nilphamari | 26 | 330 | 35 | 478 | 36 | 466 |
| 58 | Panchagarh | 967 | 8997 | 972 | 9078 | 958 | 8734 |
| 59 | Rangpur | 21 | 187 | 23 | 205 | 21 | 187 |
| 60 | Thakurgaon | 694 | 10223 | 700 | 10867 | 618 | 9146 |
| 7 | Rangpur | 1970 | 21594 | 1964 | 22309 | 1856 | 20189 |
| 61 | Habiganj | 43 | 206 | 36 | 141 | 37 | 141 |
| 62 | Maulvibazar | 42 | 172 | 44 | 205 | 45 | 208 |
| 63 | Sunamganj | 85 | 760 | 95 | 812 | 95 | 815 |
| 64 | Sylhet | 577 | 3180 | 658 | 3184 | 658 | 3160 |
| 8 | Sylhet | 747 | 4318 | 833 | 4342 | 835 | 4324 |
| | BANGLADESH | 27296 | 249605 | 29338 | 253661 | 28980 | 226991 |

Table: 3.8.7 Area and Production of Litchi by District 2015-16 to 2017-18

| Zila/Division | | Area Under Garden (Acres) | | | Production of Inside Garden | | | Production of Outside Garden | | | Total Production of Inside & Outside Garden (M.Tons) | | |
|---------------|-------------------|---------------------------|------------|-------------|-----------------------------|-------------|-------------|------------------------------|-------------|-------------|---|-------------|-------------|
| | | 2015-16 | 2016-17 | 2017-18 | 2015-16 | 2016-17 | 2017-18 | 2015-16 | 2016-17 | 2017-18 | 2015-16 | 2016-17 | 2017-18 |
| 1 | Barguna | 0 | 0 | 136 | 0 | 0 | 0 | 39 | 79 | 73 | 39 | 79 | 73 |
| 2 | Barishal | 0 | 0 | 443 | 0 | 0 | 0 | 460 | 356 | 398 | 460 | 356 | 398 |
| 3 | Bhola | 0 | 0 | 248 | 0 | 0 | 0 | 134 | 135 | 205 | 134 | 135 | 205 |
| 4 | Jhallokati | 0 | 0 | 354 | 0 | 0 | 0 | 53 | 56 | 111 | 53 | 56 | 111 |
| 5 | Patuakhali | 0 | 0 | 290 | 0 | 0 | 0 | 30 | 30 | 60 | 30 | 30 | 60 |
| 6 | Pirojpur | 0 | 1 | 249 | 0 | 3 | 0 | 69 | 94 | 188 | 69 | 97 | 188 |
| 1 | Barishal | 0 | 1 | 1720 | 0 | 3 | 0 | 785 | 750 | 1035 | 785 | 753 | 1035 |
| 7 | Bandarban | 72 | 72 | 142 | 126 | 122 | 122 | 125 | 123 | 123 | 251 | 245 | 245 |
| 8 | Brahmanbaria | 2 | 0 | 330 | 3 | 1 | 615 | 543 | 556 | 562 | 546 | 557 | 1177 |
| 9 | Chandpur | 0 | 0 | 243 | 0 | 0 | 0 | 105 | 60 | 19 | 105 | 60 | 19 |
| 10 | Chittagang | 178 | 178 | 1135 | 633 | 649 | 772 | 1616 | 1695 | 1382 | 2249 | 2344 | 2154 |
| 11 | Cumilla | 0 | 0 | 238 | 0 | 0 | 0 | 217 | 247 | 318 | 217 | 247 | 318 |
| 12 | Cox's Bazar | 13 | 12 | 280 | 58 | 74 | 64 | 317 | 303 | 345 | 375 | 377 | 409 |
| 13 | Feni | 0 | 0 | 146 | 0 | 0 | 0 | 34 | 35 | 35 | 34 | 35 | 35 |
| 14 | Khagrachhari | 433 | 359 | 1662 | 893 | 586 | 600 | 665 | 540 | 528 | 1558 | 1126 | 1128 |
| 15 | Laksmipur | 0 | 0 | 118 | 0 | 0 | 0 | 52 | 96 | 95 | 52 | 96 | 95 |
| 16 | Noakhali | 0 | 0 | 155 | 0 | 0 | 0 | 98 | 105 | 93 | 98 | 105 | 93 |
| 17 | Rangamati | 128 | 185 | 1687 | 912 | 1054 | 1140 | 883 | 938 | 942 | 1795 | 1992 | 2082 |
| 2 | Chittagang | 826 | 806 | 6135 | 2625 | 2486 | 3313 | 4655 | 4698 | 4442 | 7280 | 7184 | 7755 |
| 18 | Dhaka | 0 | 3 | 141 | 0 | 1 | 0 | 102 | 106 | 103 | 102 | 107 | 103 |
| 19 | Faridpur | 0 | 0 | 457 | 0 | 0 | 0 | 510 | 530 | 515 | 510 | 530 | 515 |
| 20 | Gazipur | 145 | 68 | 607 | 427 | 131 | 136 | 608 | 701 | 740 | 1035 | 832 | 876 |
| 21 | Gopalganj | 10 | 8 | 312 | 10 | 6 | 55 | 190 | 207 | 158 | 200 | 213 | 213 |
| 22 | Kishorganj | 5 | 5 | 1472 | 48 | 162 | 203 | 1559 | 3238 | 3053 | 1607 | 3400 | 3256 |
| 23 | Madaripur | 0 | 0 | 185 | 0 | 0 | 0 | 286 | 312 | 315 | 286 | 312 | 315 |
| 24 | Manikganj | 0 | 0 | 122 | 0 | 0 | 0 | 173 | 184 | 188 | 173 | 184 | 188 |
| 25 | Munshiganj | 0 | 0 | 52 | 0 | 0 | 0 | 73 | 61 | 98 | 73 | 61 | 98 |
| 26 | Narayanganj | 17 | 18 | 102 | 63 | 61 | 0 | 254 | 272 | 135 | 317 | 333 | 135 |
| 27 | Narsingdi | 5 | 5 | 464 | 20 | 3 | 341 | 628 | 712 | 355 | 648 | 715 | 696 |
| 28 | Rajbari | 0 | 0 | 553 | 0 | 738 | 333 | 342 | 890 | 1299 | 342 | 1628 | 1632 |
| 29 | Shariatpur | 0 | 0 | 342 | 0 | 0 | 0 | 115 | 187 | 187 | 115 | 187 | 187 |
| 30 | Tangail | 17 | 17 | 843 | 47 | 48 | 48 | 958 | 994 | 994 | 1005 | 1042 | 1042 |
| 3 | Dhaka | 199 | 124 | 5653 | 615 | 1150 | 1116 | 5798 | 8394 | 8140 | 6413 | 9544 | 9256 |
| 31 | Bagerhat | 3 | 3 | 469 | 2 | 3 | 3 | 358 | 372 | 372 | 360 | 375 | 375 |
| 32 | Chuadanga | 68 | 63 | 156 | 108 | 120 | 125 | 105 | 142 | 147 | 213 | 262 | 272 |
| 33 | Jashore | 137 | 140 | 1388 | 1219 | 917 | 1010 | 1232 | 1394 | 1250 | 2451 | 2311 | 2260 |
| 34 | Jhenaidah | 0 | 91 | 516 | 278 | 258 | 298 | 676 | 736 | 734 | 954 | 994 | 1032 |
| 35 | Khulna | 0 | 0 | 450 | 0 | 0 | 0 | 363 | 347 | 361 | 363 | 347 | 361 |
| 36 | Kushtia | 264 | 271 | 935 | 830 | 698 | 836 | 1537 | 1896 | 1552 | 2367 | 2594 | 2388 |

Contd.

| Zila/Division | | Area Under Garden (Acres) | | | Production of Inside Garden | | | Production of Outside Garden | | | Total Production of Inside & Outside Garden (M.Tons) | | |
|---------------|-------------------|---------------------------|-------------|--------------|-----------------------------|--------------|--------------|------------------------------|--------------|--------------|---|--------------|--------------|
| | | 2015-16 | 2016-17 | 2017-18 | 2015-16 | 2016-17 | 2017-18 | 2015-16 | 2016-17 | 2017-18 | 2015-16 | 2016-17 | 2017-18 |
| 37 | Magura | 128 | 131 | 1209 | 2647 | 2611 | 2398 | 1112 | 1367 | 1295 | 3759 | 3978 | 3693 |
| 38 | Meherpur | 298 | 329 | 363 | 575 | 604 | 515 | 360 | 335 | 282 | 935 | 939 | 797 |
| 39 | Narail | 20 | 21 | 496 | 19 | 43 | 44 | 713 | 813 | 820 | 732 | 856 | 864 |
| 40 | Satkhira | 55 | 61 | 513 | 125 | 156 | 161 | 429 | 700 | 501 | 554 | 856 | 662 |
| 4 | Khulna | 973 | 1110 | 6495 | 5803 | 5410 | 5390 | 6885 | 8102 | 7314 | 12688 | 13512 | 12704 |
| 41 | Jamalpur | 34 | 0 | 768 | 302 | 312 | 346 | 1474 | 1746 | 1872 | 1776 | 2058 | 2218 |
| 42 | Mymensing | 34 | 20 | 2385 | 305 | 67 | 56 | 8561 | 7477 | 7486 | 8866 | 7544 | 7542 |
| 43 | Netrakona | 0 | 0 | 384 | 0 | 0 | 0 | 511 | 514 | 557 | 511 | 514 | 557 |
| 44 | Sherpur | 0 | 0 | 334 | 0 | 0 | 0 | 421 | 505 | 0 | 421 | 505 | 0 |
| 5 | Mymensing | ⁶⁸ | 20 | 3872 | ⁶⁰⁷ | 379 | 402 | ¹⁰⁹⁶⁷ | 10242 | 9915 | ¹¹⁵⁷⁴ | 10621 | 10317 |
| 45 | Bogura | 3 | 0 | 936 | 17 | 57 | 59 | 890 | 2049 | 2051 | 907 | 2106 | 2110 |
| 46 | Joypurhat | 8 | 7 | 127 | 93 | 45 | 50 | 299 | 273 | 307 | 392 | 318 | 357 |
| 47 | Naogaon | 23 | 23 | 492 | 169 | 83 | 346 | 929 | 1145 | 908 | 1098 | 1228 | 1254 |
| 48 | Natore | 178 | 3597 | 2632 | 1565 | 1023 | 5352 | 2221 | 9221 | 8987 | 3786 | 10244 | 14339 |
| 49 | Chapai Nawabganj | 57 | 49 | 227 | 103 | 175 | 260 | 406 | 431 | 310 | 509 | 606 | 570 |
| 50 | Pabna | 951 | 1423 | 2088 | 4794 | 4620 | 4564 | 1632 | 1910 | 1961 | 6426 | 6530 | 6525 |
| 51 | Rajshahi | 190 | 180 | 1083 | 2025 | 1789 | 2790 | 2073 | 2254 | 2669 | 4098 | 4043 | 5459 |
| 52 | Sirajganj | 42 | 2 | 269 | 9 | 17 | 17 | 553 | 570 | 594 | 562 | 587 | 611 |
| 6 | Rajshahi | 1452 | 5281 | 7854 | 8775 | 7809 | 13438 | 9003 | 17853 | 17787 | 17778 | 25662 | 31225 |
| 53 | Dinajpur | 1251 | 1048 | 3097 | 6229 | 7328 | 6315 | 2900 | 3297 | 3605 | 9129 | 10625 | 9920 |
| 54 | Gaibandha | 1 | 400 | 419 | 21 | 13 | 18 | 279 | 334 | 353 | 300 | 347 | 371 |
| 55 | Kurigram | 0 | 4 | 402 | 1 | 0 | 126 | 356 | 583 | 660 | 357 | 583 | 786 |
| 56 | Lalmonirhat | 27 | 48 | 380 | 173 | 202 | 301 | 314 | 398 | 340 | 487 | 600 | 641 |
| 57 | Nilphamari | 51 | 51 | 838 | 339 | 284 | 395 | 1933 | 1317 | 1268 | 2272 | 1601 | 1663 |
| 58 | Panchagarh | 164 | 168 | 1292 | 658 | 660 | 952 | 2014 | 2000 | 1676 | 2672 | 2660 | 2628 |
| 59 | Rangpur | 52 | 57 | 913 | 218 | 273 | 287 | 1231 | 1255 | 1311 | 1449 | 1528 | 1598 |
| 60 | Thakurgaon | 184 | 184 | 800 | 1522 | 1385 | 851 | 1732 | 1636 | 1198 | 3254 | 3021 | 2049 |
| 7 | Rangpur | 1730 | 1960 | 8141 | 9161 | 10145 | 9245 | 10759 | 10820 | 10411 | 19920 | 20965 | 19656 |
| 61 | Habiganj | 12 | 10 | 169 | 127 | 100 | 100 | 372 | 394 | 397 | 499 | 494 | 497 |
| 62 | Maulvibazar | 9 | 12 | 333 | 15 | 36 | 38 | 79 | 658 | 804 | 94 | 694 | 842 |
| 63 | Sunamganj | 2 | 21 | 328 | 9 | 19 | 38 | 301 | 478 | 464 | 310 | 497 | 502 |
| 64 | Sylhet | 378 | 1 | 188 | 122 | 11 | 17 | 242 | 360 | 354 | 364 | 371 | 371 |
| 8 | Sylhet | 401 | 44 | 1019 | 273 | 166 | 193 | 994 | 1890 | 2019 | 1267 | 2056 | 2212 |
| | BANGLADESH | 5649 | 7136 | 40889 | 27859 | 27548 | 33097 | 49846 | 62749 | 61063 | 77705 | 90297 | 94160 |

Table: 3.8.8 Area and Production of Guava by District 2015-16 to 2017-18

| Zila/Division | | Area Under Garden (Acres) | | | Production of Inside Garden | | | Production of Outside Garden | | | Total Production of Inside & Outside Garden (M.Tons) | | |
|---------------|-------------------|---------------------------|-------------|-------------|-----------------------------|--------------|--------------|------------------------------|--------------|--------------|---|--------------|--------------|
| | | 2015-16 | 2016-17 | 2017-18 | 2015-16 | 2016-17 | 2017-18 | 2015-16 | 2016-17 | 2017-18 | 2015-16 | 2016-17 | 2017-18 |
| 1 | Barguna | 20 | 22 | 20 | 98 | 125 | 106 | 366 | 515 | 647 | 464 | 640 | 753 |
| 2 | Barishal | 165 | 155 | 174 | 2515 | 2098 | 2170 | 5435 | 5135 | 7528 | 7950 | 7233 | 9698 |
| 3 | Bhola | 0 | 0 | 0 | 0 | 0 | 0 | 1969 | 1842 | 2002 | 1969 | 1842 | 2002 |
| 4 | Jhallokati | 201 | 400 | 409 | 4698 | 4531 | 3262 | 2032 | 2033 | 1591 | 6730 | 6564 | 4853 |
| 5 | Patuakhali | 0 | 0 | 0 | 0 | 0 | 0 | 1062 | 1131 | 1269 | 1062 | 1131 | 1269 |
| 6 | Pirojpur | 387 | 1476 | 1479 | 16683 | 30802 | 31999 | 2806 | 3492 | 3616 | 19489 | 34294 | 35615 |
| 1 | Barishal | 773 | 2053 | 2082 | 23994 | 37556 | 37537 | 13670 | 14148 | 16653 | 37664 | 51704 | 54190 |
| 7 | Bandarban | 202 | 203 | 203 | 445 | 337 | 354 | 297 | 259 | 259 | 742 | 596 | 613 |
| 8 | Brahmanbaria | 173 | 1033 | 29 | 831 | 809 | 870 | 1535 | 1758 | 1967 | 2366 | 2567 | 2843 |
| 9 | Chandpur | 0 | 0 | 0 | 0 | 0 | 0 | 1781 | 1745 | 2084 | 1781 | 1745 | 2084 |
| 10 | Chittagang | 742 | 755 | 755 | 31088 | 33634 | 38774 | 6239 | 7710 | 7539 | 37327 | 41344 | 46313 |
| 11 | Cumilla | 18 | 15 | 15 | 76 | 62 | 61 | 4839 | 5469 | 5131 | 4915 | 5531 | 5192 |
| 12 | Cox's Bazar | 31 | 32 | 85 | 191 | 195 | 269 | 1376 | 1306 | 1220 | 1567 | 1501 | 1489 |
| 13 | Feni | 0 | 0 | 0 | 0 | 0 | 0 | 588 | 652 | 640 | 588 | 652 | 640 |
| 14 | Khagrachhari | 237 | 238 | 166 | 442 | 454 | 316 | 736 | 775 | 809 | 1178 | 1229 | 1125 |
| 15 | Laksmipur | 7 | 7 | 7 | 89 | 80 | 0 | 1000 | 967 | 1068 | 1089 | 1047 | 1068 |
| 16 | Noakhali | 0 | 0 | 0 | 0 | 0 | 0 | 1277 | 1247 | 935 | 1277 | 1247 | 935 |
| 17 | Rangamati | 222 | 228 | 228 | 1387 | 1373 | 1315 | 1519 | 1539 | 1530 | 2906 | 2912 | 2845 |
| 2 | Chittagang | 1632 | 2511 | 1488 | 34549 | 36944 | 41959 | 21187 | 23427 | 23182 | 55736 | 60371 | 65147 |
| 18 | Dhaka | 418 | 476 | 417 | 1707 | 1645 | 1632 | 1412 | 1435 | 1485 | 3119 | 3080 | 3117 |
| 19 | Faridpur | 69 | 69 | 69 | 403 | 422 | 390 | 1216 | 1204 | 1208 | 1619 | 1626 | 1598 |
| 20 | Gazipur | 1856 | 1861 | 1861 | 3652 | 3128 | 3395 | 1523 | 1723 | 2015 | 5175 | 4851 | 5410 |
| 21 | Gopalganj | 44 | 45 | 176 | 141 | 128 | 100 | 1317 | 1179 | 1498 | 1458 | 1307 | 1598 |
| 22 | Kishorganj | 34 | 26 | 27 | 327 | 164 | 164 | 1433 | 1674 | 1951 | 1760 | 1838 | 2115 |
| 23 | Madaripur | 10 | 4 | 4 | 35 | 35 | 34 | 865 | 861 | 852 | 900 | 896 | 886 |
| 24 | Manikganj | 15 | 15 | 15 | 207 | 203 | 203 | 1177 | 1162 | 1162 | 1384 | 1365 | 1365 |
| 25 | Munshiganj | 17 | 17 | 19 | 44 | 47 | 49 | 538 | 576 | 604 | 582 | 623 | 653 |
| 26 | Narayanganj | 26 | 26 | 25 | 282 | 260 | 280 | 487 | 467 | 498 | 769 | 727 | 778 |
| 27 | Narsingdi | 65 | 82 | 177 | 595 | 1306 | 1531 | 2677 | 3309 | 2593 | 3272 | 4615 | 4124 |
| 28 | Rajbari | 128 | 126 | 113 | 335 | 348 | 273 | 1137 | 1096 | 1006 | 1472 | 1444 | 1279 |
| 29 | Shariatpur | 32 | 18 | 35 | 229 | 49 | 58 | 1693 | 988 | 1058 | 1922 | 1037 | 1116 |
| 30 | Tangail | 102 | 103 | 108 | 632 | 602 | 598 | 3220 | 3125 | 3068 | 3852 | 3727 | 3666 |
| 3 | Dhaka | 2816 | 2868 | 3046 | 8589 | 8337 | 8707 | 18695 | 18799 | 18998 | 27284 | 27136 | 27705 |
| 31 | Bagerhat | 53 | 19 | 17 | 147 | 109 | 620 | 1085 | 1200 | 827 | 1232 | 1309 | 1447 |
| 32 | Chuadanga | 115 | 169 | 129 | 340 | 443 | 479 | 921 | 1015 | 1129 | 1261 | 1458 | 1608 |
| 33 | Jashore | 336 | 318 | 338 | 3939 | 2886 | 2822 | 5589 | 4239 | 4275 | 9528 | 7125 | 7097 |
| 34 | Jhenaidah | 136 | 146 | 169 | 1523 | 1644 | 1540 | 2273 | 2743 | 3100 | 3796 | 4387 | 4640 |
| 35 | Khulna | 46 | 59 | 65 | 161 | 163 | 139 | 1644 | 1657 | 1791 | 1805 | 1820 | 1930 |
| 36 | Kushtia | 427 | 439 | 448 | 2014 | 1957 | 2410 | 4761 | 4557 | 4742 | 6775 | 6514 | 7152 |

Contd.

| Zila/Division | | Area Under Garden (Acres) | | | Production of Inside Garden | | | Production of Outside Garden | | | Total Production of Inside & Outside Garden (M.Tons) | | |
|---------------|-------------------|---------------------------|--------------|--------------|-----------------------------|---------------|---------------|------------------------------|---------------|---------------|---|---------------|---------------|
| | | 2015-16 | 2016-17 | 2017-18 | 2015-16 | 2016-17 | 2017-18 | 2015-16 | 2016-17 | 2017-18 | 2015-16 | 2016-17 | 2017-18 |
| 37 | Magura | 123 | 128 | 130 | 996 | 1091 | 1294 | 1231 | 1353 | 1343 | 2227 | 2444 | 2637 |
| 38 | Meherpur | 26 | 57 | 62 | 113 | 290 | 295 | 751 | 798 | 690 | 864 | 1088 | 985 |
| 39 | Narail | 8 | 8 | 8 | 27 | 46 | 55 | 1310 | 1516 | 1773 | 1337 | 1562 | 1828 |
| 40 | Satkhira | 177 | 121 | 128 | 444 | 655 | 441 | 1172 | 1724 | 1177 | 1616 | 2379 | 1618 |
| 4 | Khulna | 1447 | 1464 | 1494 | 9704 | 9284 | 10095 | 20737 | 20802 | 20847 | 30441 | 30086 | 30942 |
| 41 | Jamalpur | 7 | 7 | 8 | 44 | 45 | 46 | 3385 | 2854 | 2881 | 3429 | 2899 | 2927 |
| 42 | Mymensing | 90 | 148 | 92 | 498 | 533 | 573 | 5918 | 6419 | 6720 | 6416 | 6952 | 7293 |
| 43 | Netrakona | 9 | 10 | 9 | 75 | 78 | 88 | 730 | 755 | 886 | 805 | 833 | 974 |
| 44 | Sherpur | 8 | 8 | 8 | 25 | 27 | 27 | 797 | 878 | 927 | 822 | 905 | 954 |
| 5 | Mymensing | ¹¹⁴ | 173 | 117 | ⁶⁴² | 683 | 734 | ¹⁰⁸³⁰ | 10906 | 11414 | ¹¹⁴⁷² | 11589 | 12148 |
| 45 | Bogura | 19 | 17 | 55 | 694 | 501 | 918 | 7823 | 4428 | 4534 | 8517 | 4929 | 5452 |
| 46 | Joypurhat | 21 | 20 | 20 | 93 | 99 | 88 | 582 | 584 | 578 | 675 | 683 | 666 |
| 47 | Naogaon | 15 | 17 | 14 | 76 | 69 | 80 | 1634 | 1317 | 1357 | 1710 | 1386 | 1437 |
| 48 | Natore | 222 | 222 | 197 | 1694 | 1404 | 1048 | 3848 | 3543 | 4104 | 5542 | 4947 | 5152 |
| 49 | Chapai Nawabganj | 254 | 290 | 402 | 1250 | 1175 | 1508 | 999 | 1286 | 1379 | 2249 | 2461 | 2887 |
| 50 | Pabna | 458 | 495 | 481 | 2119 | 2521 | 2870 | 3274 | 3722 | 3681 | 5393 | 6243 | 6551 |
| 51 | Rajshahi | 344 | 737 | 893 | 2946 | 3277 | 3716 | 1963 | 1812 | 2129 | 4909 | 5089 | 5845 |
| 52 | Sirajganj | 68 | 71 | 73 | 573 | 603 | 615 | 2901 | 2828 | 2832 | 3474 | 3431 | 3447 |
| 6 | Rajshahi | 1401 | 1869 | 2135 | 9445 | 9649 | 10843 | 23024 | 19520 | 20594 | 32469 | 29169 | 31437 |
| 53 | Dinajpur | 57 | 58 | 61 | 237 | 260 | 287 | 1689 | 1830 | 1990 | 1926 | 2090 | 2277 |
| 54 | Gaibandha | 2 | 0 | 0 | 13 | 0 | 0 | 1111 | 1184 | 1159 | 1124 | 1184 | 1159 |
| 55 | Kurigram | 21 | 4 | 425 | 88 | 27 | 27 | 678 | 756 | 773 | 766 | 783 | 800 |
| 56 | Lalmonirhat | 66 | 68 | 67 | 257 | 273 | 309 | 856 | 889 | 1083 | 1113 | 1162 | 1392 |
| 57 | Nilphamari | 0 | 0 | 0 | 0 | 0 | 0 | 1822 | 2043 | 2074 | 1822 | 2043 | 2074 |
| 58 | Panchagarh | 48 | 2 | 2 | 200 | 33 | 34 | 1068 | 1751 | 1800 | 1268 | 1784 | 1834 |
| 59 | Rangpur | 36 | 38 | 35 | 140 | 158 | 159 | 1645 | 1587 | 1581 | 1785 | 1745 | 1740 |
| 60 | Thakurgaon | 44 | 46 | 47 | 469 | 221 | 244 | 1568 | 758 | 847 | 2037 | 979 | 1091 |
| 7 | Rangpur | 274 | 216 | 637 | 1404 | 972 | 1060 | 10437 | 10798 | 11307 | 11841 | 11770 | 12367 |
| 61 | Habiganj | 19 | 25 | 25 | 164 | 245 | 260 | 1359 | 1410 | 1598 | 1523 | 1655 | 1858 |
| 62 | Maulvibazar | 221 | 221 | 220 | 1673 | 1690 | 1509 | 1897 | 1963 | 1724 | 3570 | 3653 | 3233 |
| 63 | Sunamganj | 1 | 19 | 10 | 3 | 2 | 1 | 762 | 695 | 593 | 765 | 697 | 594 |
| 64 | Sylhet | 96 | 107 | 111 | 267 | 230 | 282 | 1276 | 1316 | 1607 | 1543 | 1546 | 1889 |
| 8 | Sylhet | 337 | 372 | 366 | 2107 | 2167 | 2052 | 5294 | 5384 | 5522 | 7401 | 7551 | 7574 |
| | BANGLADESH | 8794 | 11526 | 11365 | 90434 | 105592 | 112987 | 123874 | 123784 | 128517 | 214308 | 229376 | 241504 |

Table: 3.8.9 Area and Production of Ber (Kul) by District 2015-16 to 2017-18

| Zila/Division | | Area Under Garden (Acres) | | | Production of Inside Garden | | | Production of Outside Garden | | | Total Production of Inside & Outside Garden (M.Tons) | | |
|---------------|-------------------|---------------------------|-------------|------------|-----------------------------|-------------|------------|------------------------------|--------------|--------------|---|--------------|--------------|
| | | 2015-16 | 2016-17 | 2017-18 | 2015-16 | 2016-17 | 2017-18 | 2015-16 | 2016-17 | 2017-18 | 2015-16 | 2016-17 | 2017-18 |
| 1 | Barguna | 0 | 0 | 0 | 0 | 0 | 0 | 279 | 235 | 495 | 279 | 235 | 495 |
| 2 | Barishal | 5 | 5 | 18 | 23 | 23 | 125 | 413 | 362 | 269 | 436 | 385 | 394 |
| 3 | Bhola | 0 | 6 | 6 | 0 | 30 | 37 | 262 | 300 | 360 | 262 | 330 | 397 |
| 4 | Jhallokati | 2500 | 2520 | 2 | 0 | 0 | 6 | 262 | 309 | 308 | 262 | 309 | 314 |
| 5 | Patuakhali | 0 | 0 | 0 | 0 | 0 | 0 | 432 | 388 | 342 | 432 | 388 | 342 |
| 6 | Pirojpur | 36 | 18 | 18 | 78 | 117 | 125 | 188 | 257 | 269 | 266 | 374 | 394 |
| 1 | Barishal | 2541 | 2549 | 44 | 101 | 170 | 293 | 1836 | 1851 | 2043 | 1937 | 2021 | 2336 |
| 7 | Bandarban | 8 | 8 | 8 | 28 | 29 | 29 | 387 | 397 | 402 | 415 | 426 | 431 |
| 8 | Brahmanbaria | 0 | 0 | 0 | 0 | 0 | 0 | 1453 | 1085 | 1141 | 1453 | 1085 | 1141 |
| 9 | Chandpur | 0 | 0 | 0 | 0 | 0 | 0 | 1165 | 1202 | 1088 | 1165 | 1202 | 1088 |
| 10 | Chittagang | 2 | 2 | 2 | 9 | 10 | 10 | 3148 | 3543 | 3439 | 3157 | 3553 | 3449 |
| 11 | Cumilla | 5 | 0 | 0 | 22 | 0 | 0 | 3396 | 3016 | 3212 | 3418 | 3016 | 3212 |
| 12 | Cox's Bazar | 7 | 17 | 7 | 32 | 96 | 29 | 1526 | 1633 | 1345 | 1558 | 1729 | 1374 |
| 13 | Feni | 0 | 0 | 115 | 0 | 0 | 20 | 256 | 267 | 228 | 256 | 267 | 248 |
| 14 | Khagrachhari | 6 | 6 | 66 | 27 | 29 | 31 | 603 | 629 | 656 | 630 | 658 | 687 |
| 15 | Laksmipur | 0 | 0 | 0 | 0 | 0 | 0 | 538 | 547 | 547 | 538 | 547 | 547 |
| 16 | Noakhali | 0 | 0 | 452 | 0 | 0 | 0 | 792 | 1178 | 983 | 792 | 1178 | 983 |
| 17 | Rangamati | 46 | 44 | 44 | 160 | 161 | 161 | 1214 | 1271 | 1259 | 1374 | 1432 | 1420 |
| 2 | Chittagang | 74 | 77 | 694 | 278 | 325 | 280 | 14478 | 14768 | 14300 | 14756 | 15093 | 14580 |
| 18 | Dhaka | 4 | 4 | 167 | 42 | 44 | 0 | 1310 | 1328 | 3343 | 1352 | 1372 | 3343 |
| 19 | Faridpur | 23 | 23 | 23 | 62 | 62 | 62 | 516 | 508 | 516 | 578 | 570 | 578 |
| 20 | Gazipur | 21 | 22 | 21 | 60 | 63 | 56 | 378 | 394 | 395 | 438 | 457 | 451 |
| 21 | Gopalganj | 4 | 4 | 4 | 11 | 13 | 13 | 576 | 663 | 633 | 587 | 676 | 646 |
| 22 | Kishorganj | 1 | 1 | 291 | 4 | 4 | 3 | 1712 | 1519 | 1330 | 1716 | 1523 | 1333 |
| 23 | Madaripur | 1 | 1 | 1 | 0 | 74 | 75 | 3213 | 2865 | 2871 | 3213 | 2939 | 2946 |
| 24 | Manikganj | 77 | 77 | 77 | 51 | 51 | 54 | 607 | 612 | 621 | 658 | 663 | 675 |
| 25 | Munshiganj | 0 | 0 | 0 | 0 | 0 | 0 | 275 | 289 | 278 | 275 | 289 | 278 |
| 26 | Narayanganj | 0 | 0 | 80 | 0 | 0 | 13 | 344 | 355 | 362 | 344 | 355 | 375 |
| 27 | Narsingdi | 25 | 13 | 13 | 169 | 115 | 338 | 800 | 786 | 160 | 969 | 901 | 498 |
| 28 | Rajbari | 8 | 825 | 16 | 41 | 42 | 44 | 358 | 368 | 361 | 399 | 410 | 405 |
| 29 | Shariatpur | 4 | 0 | 0 | 12 | 0 | 0 | 803 | 1043 | 1106 | 815 | 1043 | 1106 |
| 30 | Tangail | 62 | 63 | 34 | 994 | 989 | 265 | 1579 | 1633 | 1929 | 2573 | 2622 | 2194 |
| 3 | Dhaka | 230 | 1033 | 727 | 1446 | 1457 | 923 | 12471 | 12363 | 13905 | 13917 | 13820 | 14828 |
| 31 | Bagerhat | 25 | 27 | 27 | 102 | 112 | 114 | 564 | 607 | 703 | 666 | 719 | 817 |
| 32 | Chuadanga | 160 | 66 | 70 | 2180 | 1084 | 1772 | 70 | 200 | 290 | 2250 | 1284 | 2062 |
| 33 | Jashore | 163 | 1156 | 189 | 1936 | 2090 | 2031 | 794 | 895 | 915 | 2730 | 2985 | 2946 |
| 34 | Jhenaidah | 149 | 139 | 172 | 1369 | 1225 | 1219 | 569 | 581 | 646 | 1938 | 1806 | 1865 |
| 35 | Khulna | 27 | 85 | 85 | 212 | 230 | 214 | 719 | 720 | 736 | 931 | 950 | 950 |
| 36 | Kushtia | 70 | 74 | 58 | 900 | 887 | 631 | 1548 | 1535 | 1034 | 2448 | 2422 | 1665 |

Contd.

| Zila/Division | | Area Under Garden (Acres) | | | Production of Inside Garden | | | Production of Outside Garden | | | Total Production of Inside & Outside Garden (M.Tons) | | |
|---------------|-------------------|---------------------------|-------------|-------------|-----------------------------|--------------|--------------|------------------------------|--------------|--------------|---|--------------|---------------|
| | | 2015-16 | 2016-17 | 2017-18 | 2015-16 | 2016-17 | 2017-18 | 2015-16 | 2016-17 | 2017-18 | 2015-16 | 2016-17 | 2017-18 |
| 37 | Magura | 28 | 30 | 27 | 480 | 485 | 427 | 1331 | 1375 | 1401 | 1811 | 1860 | 1828 |
| 38 | Meherpur | 65 | 84 | 66 | 103 | 237 | 421 | 35 | 62 | 90 | 138 | 299 | 511 |
| 39 | Narail | 56 | 57 | 57 | 294 | 333 | 334 | 738 | 804 | 820 | 1032 | 1137 | 1154 |
| 40 | Satkhira | 184 | 178 | 167 | 818 | 857 | 614 | 818 | 918 | 1204 | 1636 | 1775 | 1818 |
| 4 | Khulna | 927 | 1896 | 918 | 8394 | 7540 | 7777 | 7186 | 7697 | 7839 | 15580 | 15237 | 15616 |
| 41 | Jamalpur | 19 | 22 | 19 | 328 | 406 | 353 | 2344 | 2642 | 2642 | 2672 | 3048 | 2995 |
| 42 | Mymensing | 87 | 99 | 81 | 650 | 1035 | 815 | 6215 | 6385 | 6352 | 6865 | 7420 | 7167 |
| 43 | Netrakona | 0 | 0 | 0 | 0 | 0 | 0 | 1712 | 986 | 1105 | 1712 | 986 | 1105 |
| 44 | Sherpur | 3 | 4 | 4 | 105 | 109 | 111 | 586 | 670 | 26012 | 691 | 779 | 26123 |
| 5 | Mymensing | ¹⁰⁹ | 125 | 104 | ¹⁰⁸³ | 1550 | 1279 | ¹⁰⁸⁵⁷ | 10683 | 36111 | ¹¹⁹⁴⁰ | 12233 | 37390 |
| 45 | Bogura | 14 | 17 | 20 | 656 | 556 | 599 | 1757 | 1518 | 1781 | 2413 | 2074 | 2380 |
| 46 | Joypurhat | 5 | 5 | 5 | 58 | 58 | 59 | 1028 | 1025 | 1034 | 1086 | 1083 | 1093 |
| 47 | Naogaon | 109 | 122 | 158 | 374 | 496 | 315 | 933 | 941 | 876 | 1307 | 1437 | 1191 |
| 48 | Natore | 52 | 45 | 38 | 808 | 912 | 743 | 2195 | 2660 | 2313 | 3003 | 3572 | 3056 |
| 49 | Chapai Nawabganj | 422 | 357 | 358 | 1631 | 1760 | 1760 | 359 | 372 | 372 | 1990 | 2132 | 2132 |
| 50 | Pabna | 48 | 61 | 51 | 375 | 399 | 397 | 1120 | 1212 | 1238 | 1495 | 1611 | 1635 |
| 51 | Rajshahi | 419 | 477 | 478 | 5049 | 6978 | 6608 | 1011 | 929 | 821 | 6060 | 7907 | 7429 |
| 52 | Sirajganj | 8 | 7 | 8 | 47 | 48 | 51 | 1172 | 1327 | 1387 | 1219 | 1375 | 1438 |
| 6 | Rajshahi | 1077 | 1091 | 1116 | 8998 | 11207 | 10532 | 9575 | 9984 | 9822 | 18573 | 21191 | 20354 |
| 53 | Dinajpur | 33 | 29 | 115 | 426 | 356 | 332 | 707 | 643 | 783 | 1133 | 999 | 1115 |
| 54 | Gaibandha | 39 | 39 | 70 | 167 | 145 | 136 | 292 | 261 | 237 | 459 | 406 | 373 |
| 55 | Kurigram | 4 | 8 | 97 | 25 | 46 | 45 | 205 | 405 | 288 | 230 | 451 | 333 |
| 56 | Lalmonirhat | 1 | 1 | 30 | 122 | 132 | 37 | 370 | 406 | 128 | 492 | 538 | 165 |
| 57 | Nilphamari | 44 | 42 | 97 | 571 | 574 | 377 | 630 | 630 | 699 | 1201 | 1204 | 1076 |
| 58 | Panchagarh | 4 | 6 | 76 | 39 | 39 | 70 | 400 | 406 | 355 | 439 | 445 | 425 |
| 59 | Rangpur | 30 | 32 | 37 | 184 | 210 | 209 | 337 | 375 | 337 | 521 | 585 | 546 |
| 60 | Thakurgaon | 5 | 5 | 28 | 25 | 29 | 28 | 453 | 463 | 395 | 478 | 492 | 423 |
| 7 | Rangpur | 160 | 162 | 550 | 1559 | 1531 | 1234 | 3394 | 3589 | 3222 | 4953 | 5120 | 4456 |
| 61 | Habiganj | 0 | 0 | 0 | 0 | 0 | 0 | 644 | 657 | 659 | 644 | 657 | 659 |
| 62 | Maulvibazar | 0 | 5 | 5 | 0 | 110 | 84 | 2358 | 2363 | 1829 | 2358 | 2473 | 1913 |
| 63 | Sunamganj | 12 | 13 | 13 | 55 | 65 | 68 | 376 | 584 | 606 | 431 | 649 | 674 |
| 64 | Sylhet | 137 | 111 | 121 | 86 | 80 | 79 | 1139 | 1301 | 1308 | 1225 | 1381 | 1387 |
| 8 | Sylhet | 149 | 129 | 139 | 141 | 255 | 231 | 4517 | 4905 | 4402 | 4658 | 5160 | 4633 |
| | BANGLADESH | 5267 | 7062 | 4292 | 22000 | 24035 | 22549 | 64314 | 65840 | 91644 | 86314 | 89875 | 114193 |

Table: 3.8.10 Area and Production of Orange by District 2015-16 to 2017-18

| Zila/Division | Area Under Garden (Acres) | | | Production of Inside Garden | | | Production of Outside Garden | | | Total Production of Inside & Outside Garden (M.Tons) | | | |
|---------------|---------------------------|------------|------------|-----------------------------|-------------|-------------|------------------------------|------------|-------------|--|-------------|-------------|-------------|
| | 2015-16 | 2016-17 | 2017-18 | 2015-16 | 2016-17 | 2017-18 | 2015-16 | 2016-17 | 2017-18 | 2015-16 | 2016-17 | 2017-18 | |
| 1 | Barguna | 0 | 0 | 0 | 0 | 0 | 0 | 0 | 0 | 0 | 0 | 0 | |
| 2 | Barishal | 0 | 0 | 0 | 0 | 0 | 0 | 0 | 0 | 0 | 0 | 0 | |
| 3 | Bhola | 0 | 0 | 0 | 0 | 0 | 0 | 0 | 0 | 0 | 0 | 0 | |
| 4 | Jhallokati | 0 | 0 | 0 | 0 | 0 | 0 | 0 | 0 | 0 | 0 | 0 | |
| 5 | Patuakhali | 0 | 0 | 0 | 0 | 0 | 0 | 0 | 0 | 0 | 0 | 0 | |
| 6 | Pirojpur | 0 | 0 | 0 | 0 | 0 | 0 | 0 | 0 | 0 | 0 | 0 | |
| 1 | Barishal | 0 | 0 | 0 | 0 | 0 | 0 | 0 | 0 | 0 | 0 | 0 | |
| 7 | Bandarban | 84 | 84 | 18950 | 476 | 476 | 497 | 138 | 146 | 140 | 614 | 622 | 637 |
| 8 | Brahmanbaria | 0 | 0 | 0 | 0 | 0 | 0 | 0 | 0 | 0 | 0 | 0 | 0 |
| 9 | Chandpur | 0 | 0 | 0 | 0 | 0 | 0 | 0 | 0 | 0 | 0 | 0 | 0 |
| 10 | Chittagang | 18 | 18 | 8814 | 0 | 0 | 0 | 1 | 0 | 0 | 1 | 0 | 0 |
| 11 | Cumilla | 0 | 0 | 0 | 0 | 0 | 0 | 0 | 0 | 0 | 0 | 0 | 0 |
| 12 | Cox's Bazar | 9 | 5 | 4645 | 7 | 8 | 8 | 5 | 4 | 4 | 12 | 12 | 12 |
| 13 | Feni | 0 | 0 | 0 | 0 | 0 | 0 | 0 | 0 | 0 | 0 | 0 | 0 |
| 14 | Khagrachhari | 507 | 499 | 45921 | 552 | 706 | 822 | 38 | 67 | 96 | 590 | 773 | 918 |
| 15 | Laksmipur | 0 | 0 | 0 | 0 | 0 | 0 | 0 | 0 | 0 | 0 | 0 | 0 |
| 16 | Noakhali | 0 | 0 | 0 | 0 | 0 | 0 | 0 | 0 | 0 | 0 | 0 | 0 |
| 17 | Rangamati | 120 | 124 | 39362 | 1001 | 74 | 919 | 320 | 1204 | 240 | 1321 | 1278 | 1159 |
| 2 | Chittagang | 738 | 730 | 117691 | 2036 | 1264 | 2246 | 502 | 1421 | 480 | 2538 | 2685 | 2726 |
| 18 | Dhaka | 0 | 0 | 0 | 0 | 0 | 0 | 0 | 0 | 0 | 0 | 0 | 0 |
| 19 | Faridpur | 0 | 0 | 0 | 0 | 0 | 0 | 0 | 0 | 0 | 0 | 0 | 0 |
| 20 | Gazipur | 7 | 6 | 1922 | 4 | 0 | 4 | 1 | 0 | 2 | 5 | 0 | 6 |
| 21 | Gopalganj | 0 | 0 | 0 | 0 | 4 | 0 | 0 | 2 | 0 | 0 | 6 | 0 |
| 22 | Kishorganj | 0 | 0 | 0 | 0 | 0 | 0 | 0 | 0 | 0 | 0 | 0 | 0 |
| 23 | Madaripur | 0 | 0 | 0 | 0 | 0 | 0 | 0 | 0 | 0 | 0 | 0 | 0 |
| 24 | Manikganj | 0 | 0 | 0 | 0 | 0 | 0 | 0 | 0 | 0 | 0 | 0 | 0 |
| 25 | Munshiganj | 0 | 0 | 0 | 0 | 0 | 0 | 0 | 0 | 0 | 0 | 0 | 0 |
| 26 | Narayanganj | 0 | 0 | 0 | 0 | 0 | 0 | 0 | 0 | 0 | 0 | 0 | 0 |
| 27 | Narsingdi | 0 | 0 | 0 | 0 | 0 | 0 | 0 | 0 | 0 | 0 | 0 | 0 |
| 28 | Rajbari | 0 | 0 | 0 | 0 | 0 | 0 | 0 | 0 | 0 | 0 | 0 | 0 |
| 29 | Shariatpur | 0 | 0 | 0 | 0 | 0 | 0 | 0 | 0 | 0 | 0 | 0 | 0 |
| 30 | Tangail | 50 | 20 | 27548 | 7 | 6 | 6 | 0 | 1 | 1 | 7 | 7 | 7 |
| 3 | Dhaka | 57 | 26 | 29469 | 11 | 10 | 10 | 1 | 3 | 3 | 12 | 13 | 13 |
| 31 | Bagerhat | 0 | 0 | 0 | 0 | 0 | 0 | 0 | 0 | 0 | 0 | 0 | 0 |
| 32 | Chuadanga | 0 | 0 | 0 | 0 | 0 | 0 | 0 | 0 | 0 | 0 | 0 | 0 |
| 33 | Jashore | 0 | 0 | 0 | 0 | 0 | 0 | 0 | 0 | 0 | 0 | 0 | 0 |
| 34 | Jhenaidah | 0 | 0 | 0 | 0 | 0 | 0 | 0 | 0 | 0 | 0 | 0 | 0 |
| 35 | Khulna | 0 | 0 | 0 | 0 | 0 | 0 | 0 | 0 | 0 | 0 | 0 | 0 |
| 36 | Kushtia | 0 | 0 | 0 | 0 | 0 | 0 | 0 | 0 | 0 | 0 | 0 | 0 |

Contd.

| Zila/Division | | Area Under Garden (Acres) | | | Production of Inside Garden | | | Production of Outside Garden | | | Total Production of Inside & Outside Garden (M.Tons) | | |
|---------------|-------------------|---------------------------|-------------|---------------|-----------------------------|-------------|-------------|------------------------------|-------------|------------|--|-------------|-------------|
| | | 2015-16 | 2016-17 | 2017-18 | 2015-16 | 2016-17 | 2017-18 | 2015-16 | 2016-17 | 2017-18 | 2015-16 | 2016-17 | 2017-18 |
| 37 | Magura | 0 | 0 | 0 | 0 | 0 | 0 | 0 | 0 | 0 | 0 | 0 | 0 |
| 38 | Meherpur | 0 | 0 | 0 | 0 | 0 | 0 | 0 | 0 | 0 | 0 | 0 | 0 |
| 39 | Narail | 0 | 0 | 0 | 0 | 0 | 0 | 0 | 0 | 0 | 0 | 0 | 0 |
| 40 | Satkhira | 0 | 0 | 0 | 0 | 0 | 0 | 0 | 0 | 0 | 0 | 0 | 0 |
| 4 | Khulna | 0 | 0 | 0 | 0 | 0 | 0 | 0 | 0 | 0 | 0 | 0 | 0 |
| 41 | Jamalpur | 0 | 0 | 0 | 0 | 0 | 0 | 0 | 0 | 0 | 0 | 0 | 0 |
| 42 | Mymensing | 4 | 14 | 0 | 18 | 57 | 0 | 71 | 4 | 0 | 89 | 61 | 0 |
| 43 | Netrakona | 0 | 0 | 572 | 0 | 0 | 0 | 12 | 12 | 15 | 12 | 12 | 15 |
| 44 | Sherpur | 0 | 0 | 0 | 0 | 0 | 0 | 0 | 0 | 0 | 0 | 0 | 0 |
| 5 | Mymensing | 4 | 14 | 572 | 18 | 57 | 0 | 83 | 16 | 15 | 101 | 73 | 15 |
| 45 | Bogura | 0 | 0 | 0 | 0 | 0 | 0 | 0 | 0 | 0 | 0 | 0 | 0 |
| 46 | Joypurhat | 0 | 0 | 0 | 0 | 0 | 0 | 0 | 0 | 0 | 0 | 0 | 0 |
| 47 | Naogaon | 0 | 0 | 0 | 0 | 0 | 0 | 0 | 0 | 0 | 0 | 0 | 0 |
| 48 | Natore | 0 | 0 | 0 | 0 | 0 | 0 | 0 | 0 | 0 | 0 | 0 | 0 |
| 49 | Chapai Nawabganj | 0 | 0 | 0 | 0 | 0 | 0 | 0 | 0 | 0 | 0 | 0 | 0 |
| 50 | Pabna | 0 | 0 | 0 | 0 | 0 | 0 | 0 | 0 | 0 | 0 | 0 | 0 |
| 51 | Rajshahi | 0 | 0 | 0 | 0 | 0 | 0 | 0 | 0 | 0 | 0 | 0 | 0 |
| 52 | Sirajganj | 0 | 0 | 0 | 0 | 0 | 0 | 0 | 0 | 0 | 0 | 0 | 0 |
| 6 | Rajshahi | 0 | 0 | 0 | 0 | 0 | 0 | 0 | 0 | 0 | 0 | 0 | 0 |
| 53 | Dinajpur | 0 | 0 | 0 | 0 | 0 | 0 | 0 | 0 | 0 | 0 | 0 | 0 |
| 54 | Gaibandha | 0 | 0 | 0 | 0 | 0 | 0 | 0 | 0 | 0 | 0 | 0 | 0 |
| 55 | Kurigram | 0 | 0 | 0 | 0 | 0 | 0 | 0 | 0 | 0 | 0 | 0 | 0 |
| 56 | Lalmonirhat | 0 | 0 | 766 | 0 | 0 | 1 | 0 | 0 | 0 | 0 | 0 | 1 |
| 57 | Nilphamari | 2 | 2 | 581 | 8 | 8 | 9 | 0 | 0 | 0 | 8 | 8 | 9 |
| 58 | Panchagarh | 32 | 32 | 5742 | 37 | 38 | 46 | 5 | 4 | 0 | 42 | 42 | 46 |
| 59 | Rangpur | 0 | 0 | 0 | 0 | 0 | 0 | 0 | 0 | 0 | 0 | 0 | 0 |
| 60 | Thakurgaon | 2 | 2 | 1628 | 2 | 3 | 4 | 4 | 4 | 0 | 6 | 7 | 4 |
| 7 | Rangpur | 36 | 36 | 8716 | 47 | 49 | 60 | 9 | 8 | 0 | 56 | 57 | 60 |
| 61 | Habiganj | 0 | 0 | 0 | 0 | 0 | 0 | 0 | 0 | 0 | 0 | 0 | 0 |
| 62 | Maulvibazar | 120 | 120 | 49048 | 205 | 210 | 190 | 182 | 185 | 161 | 387 | 395 | 351 |
| 63 | Sunamganj | 0 | 0 | 0 | 0 | 0 | 0 | 0 | 0 | 0 | 0 | 0 | 0 |
| 64 | Sylhet | 118 | 129 | 15154 | 121 | 114 | 110 | 3 | 35 | 40 | 124 | 149 | 150 |
| 8 | Sylhet | 238 | 249 | 64201 | 326 | 324 | 300 | 185 | 220 | 201 | 511 | 544 | 501 |
| | BANGLADESH | 1073 | 1055 | 220650 | 2438 | 1704 | 2616 | 780 | 1668 | 699 | 3218 | 3372 | 3315 |

Table: 3.8.11 Area and Production of Lime & lemonby District 2015-16 to 2017-18

| Zila/Division | | Area Under Garden (Acres) | | | Production of Inside Garden | | | Production of Outside Garden | | | Total Production of Inside & Outside Garden (M.Tons) | | |
|---------------|-------------------|---------------------------|-------------|-------------|-----------------------------|-------------|-------------|------------------------------|--------------|--------------|--|--------------|--------------|
| | | 2015-16 | 2016-17 | 2017-18 | 2015-16 | 2016-17 | 2017-18 | 2015-16 | 2016-17 | 2017-18 | 2015-16 | 2016-17 | 2017-18 |
| 1 | Barguna | 6 | 18 | 31 | 0 | 9 | 28 | 0 | 101 | 175 | 0 | 110 | 203 |
| 2 | Barishal | 0 | 0 | 0 | 0 | 0 | 0 | 2283 | 1889 | 1141 | 2283 | 1889 | 1141 |
| 3 | Bhola | 0 | 0 | 0 | 0 | 0 | 0 | 404 | 415 | 208 | 404 | 415 | 208 |
| 4 | Jhallokati | 0 | 0 | 0 | 0 | 0 | 0 | 253 | 245 | 264 | 253 | 245 | 264 |
| 5 | Patuakhali | 0 | 0 | 0 | 0 | 0 | 0 | 478 | 477 | 494 | 478 | 477 | 494 |
| 6 | Pirojpur | 8 | 2 | 2 | 42 | 20 | 26 | 433 | 525 | 463 | 433 | 545 | 489 |
| 1 | Barishal | 14 | 20 | 33 | 42 | 29 | 54 | 3851 | 3652 | 2745 | 3893 | 3681 | 2799 |
| 7 | Bandarban | 499 | 362 | 362 | 281 | 302 | 303 | 163 | 159 | 180 | 444 | 461 | 483 |
| 8 | Brahmanbaria | 0 | 0 | 0 | 0 | 0 | 0 | 987 | 826 | 560 | 987 | 826 | 560 |
| 9 | Chandpur | 192 | 2 | 0 | 21 | 15 | 0 | 396 | 400 | 912 | 417 | 415 | 912 |
| 10 | Chittagang | 98 | 100 | 99 | 396 | 1451 | 1174 | 1601 | 5708 | 6506 | 1997 | 7159 | 7680 |
| 11 | Cumilla | 2 | 2 | 2 | 18 | 22 | 20 | 2288 | 2592 | 2365 | 2306 | 2614 | 2389 |
| 12 | Cox's Bazar | 29 | 30 | 118 | 140 | 152 | 235 | 756 | 802 | 625 | 896 | 954 | 860 |
| 13 | Feni | 0 | 0 | 0 | 0 | 0 | 0 | 137 | 124 | 233 | 137 | 124 | 233 |
| 14 | Khagrachhari | 190 | 178 | 219 | 242 | 105 | 272 | 422 | 605 | 437 | 664 | 710 | 709 |
| 15 | Laksmipur | 23 | 22 | 9 | 50 | 51 | 29 | 413 | 341 | 221 | 463 | 392 | 250 |
| 16 | Noakhali | 0 | 0 | 0 | 0 | 0 | 0 | 263 | 340 | 406 | 263 | 340 | 406 |
| 17 | Rangamati | 277 | 178 | 173 | 1114 | 1036 | 1009 | 711 | 777 | 772 | 1825 | 1813 | 1781 |
| 2 | Chittagang | 1310 | 874 | 982 | 2262 | 3134 | 3042 | 8137 | 12674 | 13217 | 10399 | 15808 | 16263 |
| 18 | Dhaka | 839 | 782 | 742 | 7694 | 8060 | 8028 | 1612 | 1763 | 1727 | 9306 | 9823 | 9755 |
| 19 | Faridpur | 14 | 14 | 14 | 0 | 28 | 26 | 318 | 294 | 290 | 318 | 322 | 316 |
| 20 | Gazipur | 87 | 2217 | 184 | 156 | 323 | 297 | 290 | 148 | 432 | 446 | 471 | 729 |
| 21 | Gopalganj | 32 | 33 | 0.3 | 45 | 94 | 5 | 352 | 296 | 238 | 397 | 390 | 243 |
| 22 | Kishorganj | 13 | 15 | 38 | 83 | 47 | 44 | 743 | 426 | 428 | 826 | 473 | 472 |
| 23 | Madaripur | 0 | 0 | 0 | 0 | 0 | 0 | 293 | 300 | 187 | 293 | 300 | 187 |
| 24 | Manikganj | 48 | 48 | 47 | 113 | 395 | 390 | 323 | 56 | 57 | 436 | 451 | 447 |
| 25 | Munshiganj | 0 | 0 | 0 | 0 | 0 | 0 | 92 | 108 | 107 | 92 | 108 | 107 |
| 26 | Narayanganj | 2 | 2 | 2 | 11 | 13 | 14 | 131 | 119 | 130 | 142 | 132 | 144 |
| 27 | Narsingdi | 42 | 49 | 48 | 480 | 185 | 143 | 1909 | 279 | 371 | 2389 | 464 | 514 |
| 28 | Rajbari | 25 | 0 | 37 | 36 | 0 | 72 | 101 | 143 | 216 | 137 | 143 | 288 |
| 29 | Shariatpur | 6 | 0 | 0 | 0 | 0 | 0 | 188 | 236 | 259 | 188 | 236 | 259 |
| 30 | Tangail | 77 | 92 | 81 | 293 | 593 | 132 | 933 | 817 | 587 | 1226 | 1410 | 719 |
| 3 | Dhaka | 1185 | 3252 | 1193 | 8911 | 9738 | 9151 | 7285 | 4985 | 5029 | 16196 | 14723 | 14180 |
| 31 | Bagerhat | 35 | 10 | 11 | 33 | 18 | 21 | 348 | 323 | 269 | 381 | 341 | 290 |
| 32 | Chuadanga | 41 | 34 | 9 | 37 | 50 | 55 | 96 | 116 | 126 | 133 | 166 | 181 |
| 33 | Jashore | 130 | 133 | 134 | 392 | 409 | 372 | 552 | 572 | 493 | 944 | 981 | 865 |
| 34 | Jhenaidah | 3 | 8 | 6 | 11 | 14 | 16 | 350 | 408 | 421 | 361 | 422 | 437 |
| 35 | Khulna | 30 | 29 | 30 | 36 | 37 | 30 | 863 | 912 | 655 | 899 | 949 | 685 |
| 36 | Kushtia | 72 | 72 | 0 | 403 | 403 | 0 | 1298 | 1298 | 137 | 1701 | 1701 | 137 |

Contd.

| Zila/Division | | Area Under Garden (Acres) | | | Production of Inside Garden | | | Production of Outside Garden | | | Total Production of Inside & Outside Garden (M.Tons) | | |
|---------------|-------------------|---------------------------|-------------|---------------|-----------------------------|--------------|--------------|------------------------------|--------------|--------------|--|--------------|--------------|
| | | 2015-16 | 2016-17 | 2017-18 | 2015-16 | 2016-17 | 2017-18 | 2015-16 | 2016-17 | 2017-18 | 2015-16 | 2016-17 | 2017-18 |
| 37 | Magura | 7 | 7 | 9 | 48 | 60 | 78 | 395 | 578 | 612 | 443 | 638 | 690 |
| 38 | Meherpur | 47 | 73 | 61 | 183 | 374 | 423 | 298 | 259 | 326 | 481 | 633 | 749 |
| 39 | Narail | 3 | 4 | 4 | 23 | 25 | 68 | 552 | 617 | 642 | 575 | 642 | 710 |
| 40 | Satkhira | 89 | 89 | 88 | 105 | 107 | 107 | 193 | 240 | 241 | 298 | 347 | 348 |
| 4 | Khulna | 457 | 459 | 352 | 1271 | 1497 | 1170 | 4945 | 5323 | 3922 | 6216 | 6820 | 5092 |
| 41 | Jamalpur | 2 | 3 | 3 | 17 | 19 | 18 | 274 | 309 | 274 | 291 | 328 | 292 |
| 42 | Mymensing | 334 | 244 | 320 | 1529 | 1622 | 1366 | 5510 | 6082 | 5844 | 7039 | 7704 | 7210 |
| 43 | Netrakona | 6 | 5 | 7 | 115 | 39 | 41 | 213 | 309 | 324 | 328 | 348 | 365 |
| 44 | Sherpur | 0 | 6 | 8 | 12 | 12 | 14 | 243 | 183 | 324 | 255 | 195 | 338 |
| 5 | Mymensing | 342 | 258 | 338 | 1673 | 1692 | 1439 | 6240 | 6883 | 6766 | 7913 | 8575 | 8205 |
| 45 | Bogura | 0 | 0 | 0 | 2 | 1 | 0 | 277 | 306 | 295 | 279 | 307 | 295 |
| 46 | Joypurhat | 8 | 8 | 9 | 26 | 28 | 33 | 74 | 75 | 78 | 100 | 103 | 111 |
| 47 | Naogaon | 8 | 8 | 11 | 39 | 40 | 40 | 478 | 522 | 570 | 517 | 562 | 610 |
| 48 | Natore | 79 | 79 | 57 | 558 | 327 | 386 | 419 | 722 | 744 | 977 | 1049 | 1130 |
| 49 | Chapai Nawabganj | 141 | 142 | 145 | 273 | 307 | 260 | 248 | 296 | 288 | 521 | 603 | 548 |
| 50 | Pabna | 64 | 57 | 69 | 578 | 538 | 431 | 924 | 882 | 1483 | 1502 | 1420 | 1914 |
| 51 | Rajshahi | 101 | 47 | 48 | 346 | 134 | 148 | 1572 | 808 | 823 | 1918 | 942 | 971 |
| 52 | Sirajganj | 6 | 6 | 6 | 6 | 13 | 7 | 766 | 829 | 870 | 772 | 842 | 877 |
| 6 | Rajshahi | 407 | 347 | 345 | 1828 | 1388 | 1305 | 4758 | 4440 | 5151 | 6586 | 5828 | 6456 |
| 53 | Dinajpur | 49 | 50 | 50 | 85 | 75 | 100 | 634 | 489 | 0 | 719 | 564 | 741 |
| 54 | Gaibandha | 0 | 0 | 0 | 0 | 0 | 0 | 282 | 241 | 255 | 282 | 241 | 255 |
| 55 | Kurigram | 1 | 1 | 0.8 | 2 | 2 | 2 | 102 | 129 | 174 | 104 | 131 | 176 |
| 56 | Lalmonirhat | 1 | 4 | 14 | 21 | 25 | 32 | 261 | 216 | 240 | 282 | 241 | 272 |
| 57 | Nilphamari | 1 | 0 | 1.4 | 3 | 0 | 0 | 298 | 313 | 274 | 301 | 313 | 274 |
| 58 | Panchagarh | 6 | 5 | 5 | 7 | 10 | 10 | 304 | 278 | 293 | 311 | 288 | 303 |
| 59 | Rangpur | 33 | 33 | 33 | 53 | 54 | 54 | 305 | 284 | 289 | 358 | 338 | 343 |
| 60 | Thakurgaon | 22 | 23 | 12 | 145 | 104 | 106 | 331 | 288 | 245 | 476 | 392 | 351 |
| 7 | Rangpur | 113 | 116 | 116.2 | 316 | 270 | 304 | 2517 | 2238 | 1770 | 2833 | 2508 | 2715 |
| 61 | Habiganj | 58 | 60 | 66 | 193 | 250 | 269 | 549 | 551 | 654 | 742 | 801 | 923 |
| 62 | Maulvibazar | 829 | 873 | 872 | 8197 | 7115 | 7145 | 1804 | 2757 | 2749 | 10001 | 9872 | 9894 |
| 63 | Sunamganj | 1 | 3 | 20 | 0 | 26 | 72 | 108 | 97 | 71 | 108 | 123 | 143 |
| 64 | Sylhet | 106 | 109 | 107 | 99 | 86 | 115 | 262 | 307 | 292 | 361 | 393 | 407 |
| 8 | Sylhet | 994 | 1045 | 1065 | 8489 | 7477 | 7601 | 2723 | 3712 | 3766 | 11212 | 11189 | 11367 |
| | BANGLADESH | 4822 | 6371 | 4424.5 | 24792 | 25225 | 24066 | 40456 | 43907 | 42366 | 65248 | 69132 | 67077 |

Table: 3.12 Area and Production of Pomelo (Jambura/Batavilabu) by District 2015-16 to 2017-18

| Zila/Division | | Area Under Garden (Acres) | | | Production of Inside Garden | | | Production of Outside Garden | | | Total Production of Inside & Outside Garden (M.Tons) | | |
|---------------|-------------------|---------------------------|------------|------------|-----------------------------|-------------|-------------|------------------------------|--------------|--------------|--|--------------|--------------|
| | | 2015-16 | 2016-17 | 2017-18 | 2015-16 | 2016-17 | 2017-18 | 2015-16 | 2016-17 | 2017-18 | 2015-16 | 2016-17 | 2017-18 |
| 1 | Barguna | 0 | 0 | 0 | 0 | 0 | 0 | 59 | 141 | 161 | 59 | 141 | 161 |
| 2 | Barishal | 0 | 0 | 0 | 0 | 0 | 0 | 1265 | 1131 | 1493 | 1265 | 1131 | 1493 |
| 3 | Bhola | 0 | 0 | 0 | 0 | 0 | 0 | 512 | 506 | 402 | 512 | 506 | 402 |
| 4 | Jhallokati | 0 | 0 | 0 | 0 | 0 | 0 | 1235 | 1259 | 815 | 1235 | 1259 | 815 |
| 5 | Patuakhali | 0 | 0 | 0 | 0 | 0 | 0 | 200 | 222 | 223 | 200 | 222 | 223 |
| 6 | Pirojpur | 0 | 0 | 0 | 0 | 0 | 0 | 603 | 822 | 901 | 603 | 822 | 901 |
| 1 | Barishal | 0 | 0 | 0 | 0 | 0 | 0 | 3874 | 4081 | 4001 | 3874 | 4081 | 3995 |
| 7 | Bandarban | 246 | 250 | 250 | 447 | 525 | 545 | 243 | 314 | 298 | 690 | 839 | 843 |
| 8 | Brahmanbaria | 0 | 0 | 12 | 0 | 0 | 467 | 2037 | 2070 | 1038 | 2037 | 2070 | 1505 |
| 9 | Chandpur | 0 | 0 | 0 | 0 | 0 | 0 | 835 | 207 | 431 | 835 | 207 | 431 |
| 10 | Chittagang | 41 | 40 | 31 | 345 | 319 | 354 | 3112 | 3266 | 3229 | 3457 | 3585 | 3583 |
| 11 | Cumilla | 0 | 0 | 0 | 0 | 0 | 0 | 1881 | 2123 | 1881 | 1881 | 2123 | 1881 |
| 12 | Cox's Bazar | 5 | 5 | 32 | 37 | 66 | 139 | 604 | 636 | 566 | 641 | 702 | 705 |
| 13 | Feni | 0 | 0 | 0 | 0 | 0 | 0 | 147 | 160 | 162 | 147 | 160 | 162 |
| 14 | Khagrachhari | 101 | 121 | 123 | 277 | 275 | 253 | 614 | 629 | 598 | 891 | 904 | 851 |
| 15 | Laksmipur | 9 | 0 | 0 | 29 | 0 | 0 | 218 | 249 | 0 | 247 | 249 | 0 |
| 16 | Noakhali | 0 | 0 | 0 | 0 | 0 | 0 | 263 | 376 | 341 | 263 | 376 | 341 |
| 17 | Rangamati | 49 | 32 | 52 | 226 | 221 | 206 | 1392 | 1337 | 1298 | 1618 | 1558 | 1504 |
| 2 | Chittagang | 451 | 448 | 500 | 1361 | 1406 | 1964 | 11346 | 11367 | 9842 | 12707 | 12773 | 11806 |
| 18 | Dhaka | 0 | 0 | 0 | 0 | 0 | 0 | 958 | 931 | 920 | 958 | 931 | 920 |
| 19 | Faridpur | 1 | 0 | 0 | 0 | 0 | 0 | 769 | 764 | 735 | 769 | 764 | 735 |
| 20 | Gazipur | 76 | 79 | 78 | 323 | 250 | 254 | 558 | 297 | 614 | 881 | 547 | 868 |
| 21 | Gopalganj | 5 | 5 | 0 | 23 | 24 | 0 | 501 | 535 | 627 | 524 | 559 | 627 |
| 22 | Kishorganj | 4 | 1 | 4 | 128 | 132 | 145 | 1101 | 1164 | 1288 | 1229 | 1296 | 1433 |
| 23 | Madaripur | 0 | 0 | 0 | 4 | 0 | 0 | 435 | 454 | 766 | 439 | 454 | 766 |
| 24 | Manikganj | 0 | 0 | 0 | 0 | 0 | 0 | 675 | 703 | 720 | 675 | 703 | 720 |
| 25 | Munshiganj | 0 | 0 | 0 | 0 | 0 | 0 | 95 | 148 | 153 | 95 | 148 | 153 |
| 26 | Narayanganj | 0 | 0 | 0 | 0 | 0 | 0 | 130 | 169 | 139 | 130 | 169 | 139 |
| 27 | Narsingdi | 2 | 2 | 3 | 11 | 11 | 17 | 859 | 926 | 829 | 870 | 937 | 846 |
| 28 | Rajbari | 0 | 0 | 0 | 0 | 0 | 0 | 1135 | 1100 | 1519 | 1135 | 1100 | 1519 |
| 29 | Shariatpur | 0 | 0 | 0 | 0 | 0 | 0 | 493 | 491 | 535 | 493 | 491 | 535 |
| 30 | Tangail | 0 | 0 | 0 | 2 | 0 | 0 | 1729 | 1820 | 1789 | 1731 | 1820 | 1789 |
| 3 | Dhaka | 88 | 87 | 85 | 491 | 417 | 416 | 9438 | 9502 | 10634 | 9929 | 9919 | 11050 |
| 31 | Bagerhat | 0 | 0 | 0 | 0 | 0 | 0 | 645 | 768 | 672 | 645 | 768 | 672 |
| 32 | Chuadanga | 0 | 0 | 0 | 0 | 0 | 0 | 306 | 275 | 294 | 306 | 275 | 294 |
| 33 | Jashore | 0 | 6 | 227 | 130 | 108 | 97 | 2424 | 2404 | 2180 | 2554 | 2512 | 2277 |
| 34 | Jhenaidah | 6 | 0 | 0 | 0 | 0 | 0 | 1278 | 1346 | 1395 | 1278 | 1346 | 1395 |
| 35 | Khulna | 0 | 0 | 0 | 0 | 0 | 0 | 1156 | 1186 | 1081 | 1156 | 1186 | 1081 |
| 36 | Kushtia | 30 | 30 | 30 | 295 | 296 | 273 | 1329 | 1411 | 1202 | 1624 | 1707 | 1475 |

Contd.

| Zila/Division | | Area Under Garden (Acres) | | | Production of Inside Garden | | | Production of Outside Garden | | | Total Production of Inside & Outside Garden (M.Tons) | | |
|---------------|-------------------|---------------------------|------------|-------------|-----------------------------|-------------|-------------|------------------------------|--------------|--------------|--|--------------|--------------|
| | | 2015-16 | 2016-17 | 2017-18 | 2015-16 | 2016-17 | 2017-18 | 2015-16 | 2016-17 | 2017-18 | 2015-16 | 2016-17 | 2017-18 |
| 37 | Magura | 0 | 0 | 0 | 0 | 0 | 0 | 1369 | 1563 | 1563 | 1369 | 1563 | 1563 |
| 38 | Meherpur | 0 | 0 | 0 | 0 | 0 | 0 | 756 | 714 | 703 | 756 | 714 | 703 |
| 39 | Narail | 0 | 0 | 0 | 0 | 0 | 0 | 1523 | 1571 | 1584 | 1523 | 1571 | 1584 |
| 40 | Satkhira | 0 | 0 | 0 | 0 | 0 | 0 | 0 | 576 | 598 | 0 | 576 | 598 |
| 4 | Khulna | 36 | 36 | 257 | 425 | 404 | 370 | 10786 | 11814 | 11272 | 11211 | 12218 | 11642 |
| 41 | Jamalpur | 0 | 0 | 0 | 0 | 0 | 0 | 802 | 815 | 888 | 802 | 815 | 888 |
| 42 | Mymensing | 5 | 5 | 5 | 127 | 84 | 84 | 4957 | 4986 | 3961 | 5084 | 5070 | 4045 |
| 43 | Netrakona | 0 | 0 | 0 | 0 | 0 | 0 | 556 | 605 | 398 | 556 | 605 | 398 |
| 44 | Sherpur | 0 | 0 | 0 | 0 | 0 | 0 | 368 | 396 | 597 | 368 | 396 | 597 |
| 5 | Mymensing | 5 | 5 | 5 | 127 | 84 | 84 | 6683 | 6802 | 5844 | 6810 | 6886 | 5928 |
| 45 | Bogura | 0 | 0 | 0 | 0 | 0 | 0 | 1492 | 1482 | 1615 | 1492 | 1482 | 1615 |
| 46 | Joypurhat | 0 | 0 | 0 | 0 | 0 | 0 | 217 | 219 | 221 | 217 | 219 | 221 |
| 47 | Naogaon | 0 | 0 | 0 | 0 | 0 | 0 | 1166 | 526 | 540 | 1166 | 526 | 540 |
| 48 | Natore | 1 | 2 | 2 | 12 | 8 | 11 | 2631 | 2855 | 3374 | 2643 | 2863 | 3385 |
| 49 | Chapai Nawabganj | 1 | 1 | 1 | 10 | 10 | 10 | 323 | 311 | 325 | 333 | 321 | 335 |
| 50 | Pabna | 0 | 0 | 0 | 0 | 0 | 0 | 522 | 533 | 550 | 522 | 533 | 550 |
| 51 | Rajshahi | 0 | 0 | 0 | 0 | 0 | 0 | 1991 | 1617 | 1779 | 1991 | 1617 | 1779 |
| 52 | Sirajganj | 0 | 0 | 0 | 0 | 0 | 0 | 1024 | 1083 | 1165 | 1024 | 1083 | 1165 |
| 6 | Rajshahi | 2 | 3 | 3 | 22 | 18 | 21 | 9366 | 8626 | 9569 | 9388 | 8644 | 9590 |
| 53 | Dinajpur | 9 | 9 | 0 | 45 | 25 | 33 | 1116 | 1096 | 1300 | 1161 | 1121 | 1333 |
| 54 | Gaibandha | 0 | 0 | 0 | 0 | 0 | 0 | 332 | 335 | 669 | 332 | 335 | 669 |
| 55 | Kurigram | 10 | 0 | 0 | 44 | 0 | 0 | 348 | 364 | 529 | 392 | 364 | 529 |
| 56 | Lalmonirhat | 0 | 0 | 0 | 0 | 0 | 0 | 502 | 518 | 628 | 502 | 518 | 628 |
| 57 | Nilphamari | 10 | 0 | 0 | 39 | 8 | 0 | 1394 | 1381 | 1464 | 1433 | 1389 | 1464 |
| 58 | Panchagarh | 0 | 0 | 0 | 0 | 0 | 0 | 1021 | 1229 | 1334 | 1021 | 1229 | 1334 |
| 59 | Rangpur | 0 | 0 | 0 | 0 | 0 | 0 | 1324 | 1241 | 1512 | 1324 | 1241 | 1512 |
| 60 | Thakurgaon | 0 | 0 | 0 | 0 | 0 | 0 | 716 | 430 | 695 | 716 | 430 | 695 |
| 7 | Rangpur | 29 | 9 | 0 | 128 | 33 | 33 | 6753 | 6594 | 8131 | 6881 | 6627 | 8164 |
| 61 | Habiganj | 0 | 0 | 0 | 0 | 0 | 0 | 1201 | 13 | 1502 | 1201 | 13 | 1502 |
| 62 | Maulvibazar | 98 | 98 | 99 | 1007 | 966 | 966 | 2236 | 2290 | 2264 | 3243 | 3256 | 3230 |
| 63 | Sunamganj | 9 | 2 | 4 | 90 | 56 | 52 | 721 | 706 | 762 | 811 | 762 | 814 |
| 64 | Sylhet | 94 | 89 | 93 | 117 | 97 | 112 | 298 | 284 | 298 | 415 | 381 | 410 |
| 8 | Sylhet | 201 | 189 | 196 | 1214 | 1119 | 1130 | 4456 | 3293 | 4826 | 5670 | 4412 | 5956 |
| | BANGLADESH | 812 | 777 | 1046 | 3768 | 3481 | 4018 | 62702 | 62079 | 64119 | 66470 | 65560 | 68137 |

Table: 3.8.13 Area and Production of Melon (Banggi) by District 2015-16 to 2017-18

| Zila/Division | | 2015-16 | | 2016-17 | | 2017-18 | |
|---------------|-------------------|--------------|---------------------|--------------|---------------------|--------------|---------------------|
| | | Area (acres) | Production (M. Ton) | Area (acres) | Production (M. Ton) | Area (acres) | Production (M. Ton) |
| 1 | Barguna | 185 | 513 | 183 | 356 | 189 | 410 |
| 2 | Barishal | 320 | 1586 | 293 | 1002 | 306 | 1019 |
| 3 | Bhola | 1095 | 5578 | 795 | 3053 | 777 | 3131 |
| 4 | Jhallokati | 75 | 184 | 87 | 247 | 88 | 248 |
| 5 | Patuakhali | 248 | 372 | 229 | 332 | 237 | 332 |
| 6 | Pirojpur | 460 | 3228 | 271 | 1675 | 273 | 1709 |
| 1 | Barishal | 2383 | 11461 | 1858 | 6665 | 1870 | 6849 |
| 7 | Bandarban | 73 | 204 | 70 | 196 | 70 | 196 |
| 8 | Brahmanbaria | 107 | 450 | 109 | 459 | 89 | 417 |
| 9 | Chandpur | 157 | 740 | 151 | 599 | 142 | 458 |
| 10 | Chittagang | 641 | 2377 | 650 | 2351 | 645 | 2414 |
| 11 | Cumilla | 808 | 5501 | 712 | 4909 | 531 | 3512 |
| 12 | Cox's Bazar | 282 | 1766 | 283 | 1766 | 283 | 1766 |
| 13 | Feni | 62 | 120 | 50 | 98 | 13 | 33 |
| 14 | Khagrachhari | 39 | 96 | 41 | 100 | 33 | 77 |
| 15 | Laksmipur | 120 | 188 | 119 | 147 | 69 | 250 |
| 16 | Noakhali | 162 | 914 | 120 | 577 | 99 | 487 |
| 17 | Rangamati | 67 | 303 | 65 | 304 | 70 | 320 |
| 2 | Chittagang | 2518 | 12659 | 2370 | 11506 | 2044 | 9930 |
| 18 | Dhaka | 30 | 99 | 30 | 100 | 29 | 96 |
| 19 | Faridpur | 735 | 4235 | 767 | 4356 | 735 | 4235 |
| 20 | Gazipur | 28 | 83 | 24 | 66 | 24 | 64 |
| 21 | Gopalganj | 344 | 3705 | 344 | 3705 | 368 | 3859 |
| 22 | Kishorganj | 20 | 44 | 19 | 40 | 20 | 64 |
| 23 | Madaripur | 216 | 1623 | 196 | 1465 | 198 | 1468 |
| 24 | Manikganj | 161 | 434 | 165 | 448 | 165 | 441 |
| 25 | Munshiganj | 123 | 764 | 129 | 773 | 131 | 836 |
| 26 | Narayanganj | 81 | 471 | 64 | 365 | 63 | 363 |
| 27 | Narsingdi | 59 | 333 | 75 | 408 | 76 | 416 |
| 28 | Rajbari | 564 | 2932 | 107 | 660 | 364 | 1829 |
| 29 | Shariatpur | 125 | 206 | 140 | 270 | 161 | 276 |
| 30 | Tangail | 100 | 313 | 102 | 318 | 102 | 311 |
| 3 | Dhaka | 2586 | 15242 | 2162 | 12974 | 2436 | 14258 |
| 31 | Bagerhat | 209 | 941 | 203 | 883 | 240 | 900 |
| 32 | Chuadanga | 95 | 478 | 101 | 506 | 112 | 579 |
| 33 | Jashore | 190 | 623 | 176 | 571 | 171 | 566 |
| 34 | Jhenaidah | 72 | 218 | 109 | 344 | 109 | 343 |
| 35 | Khulna | 121 | 355 | 132 | 327 | 108 | 324 |
| 36 | Kushtia | 121 | 560 | 110 | 485 | 100 | 420 |

Contd.

| Zila/Division | | 2015-16 | | 2016-17 | | 2017-18 | |
|---------------|-------------------|--------------|---------------------|--------------|---------------------|--------------|---------------------|
| | | Area (acres) | Production (M. Ton) | Area (acres) | Production (M. Ton) | Area (acres) | Production (M. Ton) |
| 37 | Magura | 33 | 105 | 32 | 100 | 33 | 109 |
| 38 | Meherpur | 12 | 60 | 12 | 60 | 12 | 60 |
| 39 | Narail | 196 | 573 | 181 | 527 | 142 | 536 |
| 40 | Satkhira | 0 | 0 | 0 | 0 | 0 | 0 |
| 4 | Khulna | 1049 | 3913 | 1056 | 3803 | 1027 | 3837 |
| 41 | Jamalpur | 64 | 203 | 64 | 211 | 87 | 245 |
| 42 | Mymensing | 68 | 252 | 64 | 207 | 57 | 191 |
| 43 | Netrakona | 52 | 196 | 49 | 184 | 55 | 191 |
| 44 | Sherpur | 57 | 210 | 65 | 244 | 23 | 100 |
| 5 | Mymensing | 241 | 861 | 242 | 846 | 222 | 727 |
| 45 | Bogura | 73 | 259 | 82 | 255 | 75 | 251 |
| 46 | Joypurhat | 42 | 140 | 43 | 137 | 43 | 137 |
| 47 | Naogaon | 55 | 215 | 60 | 217 | 61 | 218 |
| 48 | Natore | 350 | 1441 | 354 | 1454 | 325 | 1388 |
| 49 | Chapai Nawabganj | 12 | 60 | 15 | 79 | 18 | 95 |
| 50 | Pabna | 446 | 1946 | 447 | 1915 | 471 | 1945 |
| 51 | Rajshahi | 22 | 95 | 22 | 91 | 16 | 58 |
| 52 | Sirajganj | 66 | 245 | 77 | 292 | 76 | 282 |
| 6 | Rajshahi | 1066 | 4401 | 1100 | 4440 | 1085 | 4374 |
| 53 | Dinajpur | 69 | 200 | 62 | 179 | 65 | 178 |
| 54 | Gaibandha | 84 | 199 | 81 | 191 | 68 | 165 |
| 55 | Kurigram | 13 | 39 | 13 | 38 | 10 | 30 |
| 56 | Lalmonirhat | 0 | 0 | 0 | 0 | 0 | 0 |
| 57 | Nilphamari | 11 | 11 | 12 | 12 | 4 | 4 |
| 58 | Panchagarh | 0 | 0 | 0 | 0 | 0 | 0 |
| 59 | Rangpur | 41 | 106 | 45 | 117 | 50 | 123 |
| 60 | Thakurgaon | 68 | 72 | 70 | 77 | 88 | 95 |
| 7 | Rangpur | 286 | 627 | 283 | 614 | 285 | 595 |
| 61 | Habiganj | 19 | 49 | 24 | 63 | 25 | 68 |
| 62 | Maulvibazar | 2 | 3 | 2 | 3 | 2 | 3 |
| 63 | Sunamganj | 5 | 8 | 4 | 5 | 5 | 6 |
| 64 | Sylhet | 12 | 46 | 13 | 40 | 21 | 56 |
| 8 | Sylhet | 38 | 106 | 43 | 111 | 53 | 133 |
| | BANGLADESH | 10167 | 49270 | 9114 | 40959 | 9022 | 40703 |

Table: 3.8.14 Area and Production of Tamarind (Tetul) by District 2014-15 to 2016-17

| Zila/Division | | Area Under Garden (Acres) | | | Production of Inside Garden | | | Production of Outside Garden | | | Total Production of Inside & Outside Garden (M.Tons) | | |
|---------------|-------------------|---------------------------|-----------|-------------|-----------------------------|-----------|------------|------------------------------|-------------|-------------|--|-------------|-------------|
| | | 2015-16 | 2016-17 | 2017-18 | 2015-16 | 2016-17 | 2017-18 | 2015-16 | 2016-17 | 2017-18 | 2015-16 | 2016-17 | 2017-18 |
| 1 | Barguna | 0 | 0 | 349 | 0 | 0 | 0 | 76 | 90 | 107 | 76 | 90 | 107 |
| 2 | Barishal | 0 | 0 | 456 | 0 | 0 | 0 | 204 | 192 | 233 | 204 | 192 | 233 |
| 3 | Bhola | 0 | 0 | 480 | 0 | 0 | 0 | 176 | 151 | 151 | 176 | 151 | 151 |
| 4 | Jhallokati | 0 | 0 | 91 | 0 | 0 | 0 | 93 | 99 | 55 | 93 | 99 | 55 |
| 5 | Patuakhali | 0 | 0 | 797 | 0 | 0 | 0 | 164 | 152 | 155 | 164 | 152 | 155 |
| 6 | Pirojpur | 0 | 0 | 310 | 0 | 0 | 0 | 152 | 195 | 192 | 152 | 195 | 192 |
| 1 | Barishal | 0 | 0 | 2482 | 0 | 0 | 0 | 865 | 879 | 893 | 865 | 879 | 893 |
| 7 | Bandarban | 16 | 16 | 557 | 39 | 40 | 42 | 635 | 632 | 630 | 674 | 672 | 672 |
| 8 | Brahmanbaria | 0 | 0 | 204 | 0 | 0 | 0 | 94 | 181 | 182 | 94 | 181 | 182 |
| 9 | Chandpur | 0 | 0 | 345 | 0 | 0 | 0 | 81 | 7 | 8 | 81 | 7 | 8 |
| 10 | Chittagang | 0 | 0 | 409 | 0 | 0 | 0 | 161 | 199 | 210 | 161 | 199 | 210 |
| 11 | Cumilla | 0 | 0 | 390 | 0 | 0 | 6 | 167 | 150 | 217 | 167 | 150 | 223 |
| 12 | Cox's Bazar | 0 | 0 | 151 | 0 | 0 | 0 | 141 | 176 | 187 | 141 | 176 | 187 |
| 13 | Feni | 0 | 0 | 105 | 0 | 0 | 0 | 21 | 42 | 42 | 21 | 42 | 42 |
| 14 | Khagrachhari | 0 | 0 | 289 | 0 | 0 | 0 | 220 | 226 | 223 | 220 | 226 | 223 |
| 15 | Laksmipur | 0 | 0 | 315 | 0 | 0 | 0 | 133 | 90 | 113 | 133 | 90 | 113 |
| 16 | Noakhali | 0 | 0 | 219 | 0 | 0 | 0 | 65 | 65 | 65 | 65 | 65 | 65 |
| 17 | Rangamati | 63 | 6 | 337 | 11 | 11 | 0 | 292 | 284 | 297 | 303 | 295 | 297 |
| 2 | Chittagang | 79 | 22 | 3320 | 50 | 51 | 48 | 2010 | 2052 | 2174 | 2060 | 2103 | 2222 |
| 18 | Dhaka | 0 | 0 | 159 | 0 | 0 | 0 | 155 | 508 | 173 | 155 | 508 | 173 |
| 19 | Faridpur | 0 | 0 | 450 | 0 | 0 | 0 | 236 | 236 | 236 | 236 | 236 | 236 |
| 20 | Gazipur | 0 | 0 | 249 | 0 | 0 | 0 | 177 | 189 | 191 | 177 | 189 | 191 |
| 21 | Gopalganj | 0 | 0 | 439 | 0 | 0 | 0 | 528 | 278 | 237 | 528 | 278 | 237 |
| 22 | Kishorganj | 0 | 0 | 85 | 0 | 0 | 0 | 126 | 115 | 77 | 126 | 115 | 77 |
| 23 | Madaripur | 0 | 0 | 432 | 0 | 0 | 0 | 359 | 432 | 331 | 359 | 432 | 331 |
| 24 | Manikganj | 0 | 0 | 67 | 0 | 0 | 0 | 49 | 54 | 53 | 49 | 54 | 53 |
| 25 | Munshiganj | 0 | 0 | 77 | 0 | 0 | 0 | 53 | 55 | 58 | 53 | 55 | 58 |
| 26 | Narayanganj | 0 | 0 | 85 | 0 | 0 | 0 | 70 | 72 | 77 | 70 | 72 | 77 |
| 27 | Narsingdi | 0 | 0 | 166 | 0 | 0 | 178 | 133 | 77 | 742 | 133 | 77 | 920 |
| 28 | Rajbari | 0 | 0 | 125 | 0 | 0 | 0 | 84 | 86 | 57 | 84 | 86 | 57 |
| 29 | Shariatpur | 2 | 0 | 396 | 6 | 0 | 0 | 182 | 133 | 138 | 188 | 133 | 138 |
| 30 | Tangail | 0 | 0 | 259 | 0 | 0 | 0 | 148 | 152 | 150 | 148 | 152 | 150 |
| 3 | Dhaka | 2 | 0 | 2989 | 6 | 0 | 178 | 2300 | 2387 | 2520 | 2306 | 2387 | 2698 |
| 31 | Bagerhat | 0 | 0 | 402 | 0 | 0 | 0 | 126 | 140 | 153 | 126 | 140 | 153 |
| 32 | Chuadanga | 0 | 0 | 40 | 0 | 0 | 0 | 48 | 55 | 57 | 48 | 55 | 57 |
| 33 | Jashore | 0 | 0 | 363 | 0 | 0 | 0 | 340 | 354 | 359 | 340 | 354 | 359 |
| 34 | Jhenaidah | 0 | 0 | 262 | 0 | 0 | 0 | 208 | 220 | 220 | 208 | 220 | 220 |
| 35 | Khulna | 0 | 0 | 470 | 0 | 0 | 0 | 292 | 301 | 299 | 292 | 301 | 299 |
| 36 | Kushtia | 0 | 0 | 340 | 0 | 0 | 0 | 473 | 455 | 407 | 473 | 455 | 407 |

Contd.

| Zila/Division | | Area Under Garden (Acres) | | | Production of Inside Garden | | | Production of Outside Garden | | | Total Production of Inside & Outside Garden (M.Tons) | | |
|---------------|-------------------|---------------------------|---------|--------------|-----------------------------|---------|------------|------------------------------|------------|------------|--|------------|------------|
| | | 2015-16 | 2016-17 | 2017-18 | 2015-16 | 2016-17 | 2017-18 | 2015-16 | 2016-17 | 2017-18 | 2015-16 | 2016-17 | 2017-18 |
| 37 | Magura | 0 | 0 | 129 | 0 | 0 | 0 | 119 | 124 | 103 | 119 | 124 | 103 |
| 38 | Meherpur | 0 | 0 | 25 | 0 | 0 | 0 | 14 | 19 | 72 | 14 | 19 | 72 |
| 39 | Narail | 0 | 0 | 125 | 0 | 0 | 0 | 77 | 78 | 77 | 77 | 78 | 77 |
| 40 | Satkhira | 0 | 0 | 370 | 0 | 0 | 0 | 225 | 29 | 249 | 225 | 29 | 249 |
| 4 | Khulna | 0 | 0 | 2524 | 0 | 0 | 0 | 1922 | 1775 | 1996 | 1922 | 1775 | 1996 |
| 41 | Jamalpur | 0 | 0 | 145 | 0 | 0 | 0 | 107 | 107 | 115 | 107 | 107 | 115 |
| 42 | Mymensing | 0 | 0 | 440 | 0 | 0 | 0 | 380 | 367 | 341 | 380 | 367 | 341 |
| 43 | Netrakona | 0 | 0 | 121 | 0 | 0 | 0 | 83 | 74 | 85 | 83 | 74 | 85 |
| 44 | Sherpur | 0 | 0 | 222 | 0 | 0 | 0 | 129 | 137 | 149 | 129 | 137 | 149 |
| 5 | Mymensing | 0 | 0 | 929 | 0 | 0 | 0 | 699 | 685 | 690 | 699 | 685 | 690 |
| 45 | Bogura | 0 | 0 | 325 | 0 | 0 | 0 | 370 | 376 | 375 | 370 | 376 | 375 |
| 46 | Joypurhat | 0 | 0 | 70 | 0 | 0 | 0 | 61 | 66 | 69 | 61 | 66 | 69 |
| 47 | Naogaon | 0 | 0 | 183 | 0 | 0 | 0 | 632 | 549 | 549 | 632 | 549 | 549 |
| 48 | Natore | 0 | 0 | 238 | 0 | 0 | 0 | 621 | 610 | 694 | 621 | 610 | 694 |
| 49 | Chapai Nawabganj | 0 | 0 | 25 | 0 | 0 | 0 | 18 | 19 | 18 | 18 | 19 | 18 |
| 50 | Pabna | 0 | 0 | 531 | 0 | 0 | 0 | 341 | 357 | 337 | 341 | 357 | 337 |
| 51 | Rajshahi | 0 | 0 | 130 | 0 | 0 | 0 | 184 | 181 | 183 | 184 | 181 | 183 |
| 52 | Sirajganj | 0 | 0 | 128 | 0 | 0 | 0 | 166 | 170 | 173 | 166 | 170 | 173 |
| 6 | Rajshahi | 0 | 0 | 1629 | 0 | 0 | 0 | 2393 | 2328 | 2398 | 2393 | 2328 | 2398 |
| 53 | Dinajpur | 0 | 0 | 214 | 0 | 0 | 0 | 205 | 219 | 222 | 205 | 219 | 222 |
| 54 | Gaibandha | 0 | 0 | 88 | 0 | 0 | 3 | 32 | 32 | 30 | 32 | 32 | 33 |
| 55 | Kurigram | 0 | 0 | 106 | 0 | 0 | 0 | 105 | 79 | 86 | 105 | 79 | 86 |
| 56 | Lalmonirhat | 0 | 0 | 67 | 0 | 0 | 0 | 23 | 25 | 23 | 23 | 25 | 23 |
| 57 | Nilphamari | 0 | 0 | 51 | 0 | 0 | 0 | 39 | 56 | 44 | 39 | 56 | 44 |
| 58 | Panchagarh | 0 | 0 | 29 | 0 | 0 | 0 | 34 | 35 | 35 | 34 | 35 | 35 |
| 59 | Rangpur | 0 | 0 | 136 | 0 | 0 | 0 | 87 | 100 | 108 | 87 | 100 | 108 |
| 60 | Thakurgaon | 0 | 0 | 31 | 0 | 0 | 0 | 48 | 41 | 40 | 48 | 41 | 40 |
| 7 | Rangpur | 0 | 0 | 723 | 0 | 0 | 3 | 573 | 587 | 588 | 573 | 587 | 591 |
| 61 | Habiganj | 0 | 0 | 15 | 0 | 0 | 0 | 3 | 4 | 4 | 3 | 4 | 4 |
| 62 | Maulvibazar | 0 | 0 | 152 | 0 | 0 | 0 | 143 | 53 | 154 | 143 | 53 | 154 |
| 63 | Sunamganj | 0 | 0 | 9 | 0 | 0 | 0 | 1 | 2 | 2 | 1 | 2 | 2 |
| 64 | Sylhet | 0 | 0 | 32 | 0 | 0 | 0 | 1 | 9 | 9 | 1 | 9 | 9 |
| 8 | Sylhet | 0 | 0 | 207 | 0 | 0 | 0 | 148 | 68 | 169 | 148 | 68 | 169 |
| | BANGLADESH | 81 | 22 | 14804 | 56 | 51 | 229 | 10910 | 10761 | 11428 | 10966 | 10812 | 11657 |

Table: 3.8.15 Area and Production of Star apple (Jamrul) by District 2015-16 to 2017-18

| Zila/Division | Area Under Garden (Acres) | | | Production of Inside Garden | | | Production of Outside Garden | | | Total Production of Inside & Outside Garden (M.Tons) | | | |
|---------------|---------------------------|----------|----------|-----------------------------|-----------|-----------|------------------------------|-------------|-------------|--|-------------|-------------|------------|
| | 2015-16 | 2016-17 | 2017-18 | 2015-16 | 2016-17 | 2017-18 | 2015-16 | 2016-17 | 2017-18 | 2015-16 | 2016-17 | 2017-18 | |
| 1 | Barguna | 0 | 0 | 70 | 0 | 0 | 0 | 50 | 24 | 0 | 50 | 24 | 0 |
| 2 | Barishal | 0 | 0 | 220 | 0 | 0 | 0 | 415 | 347 | 0 | 415 | 347 | 0 |
| 3 | Bhola | 0 | 0 | 163 | 0 | 0 | 0 | 173 | 104 | 0 | 173 | 104 | 0 |
| 4 | Jhallokati | 0 | 0 | 70 | 0 | 0 | 0 | 43 | 47 | 0 | 43 | 47 | 0 |
| 5 | Patuakhali | 0 | 0 | 138 | 0 | 0 | 0 | 451 | 545 | 0 | 451 | 545 | 0 |
| 6 | Pirojpur | 0 | 0 | 84 | 0 | 0 | 0 | 198 | 215 | 0 | 198 | 215 | 0 |
| 1 | Barishal | 0 | 0 | 745 | 0 | 0 | 0 | 1330 | 1282 | 0 | 1330 | 1282 | 0 |
| 7 | Bandarban | 0 | 0 | 57 | 0 | 0 | 0 | 0 | 0 | 0 | 0 | 0 | 0 |
| 8 | Brahmanbaria | 0 | 0 | 89 | 0 | 0 | 0 | 20 | 20 | 0 | 20 | 20 | 0 |
| 9 | Chandpur | 0 | 0 | 163 | 0 | 0 | 0 | 189 | 170 | 0 | 189 | 170 | 0 |
| 10 | Chittagang | 0 | 0 | 178 | 0 | 0 | 0 | 193 | 189 | 0 | 193 | 189 | 0 |
| 11 | Cumilla | 0 | 0 | 227 | 0 | 0 | 0 | 144 | 264 | 0 | 144 | 264 | 0 |
| 12 | Cox's Bazar | 1 | 1 | 83 | 4 | 6 | 0 | 58 | 67 | 0 | 62 | 73 | 6 |
| 13 | Feni | 0 | 0 | 129 | 0 | 0 | 6 | 45 | 46 | 0 | 45 | 46 | 0 |
| 14 | Khagrachhari | 0 | 0 | 98 | 0 | 0 | 0 | 15 | 26 | 26 | 15 | 26 | 26 |
| 15 | Laksmipur | 0 | 0 | 282 | 0 | 0 | 0 | 38 | 38 | 38 | 38 | 38 | 38 |
| 16 | Noakhali | 0 | 0 | 171 | 0 | 0 | 0 | 391 | 271 | 271 | 391 | 271 | 271 |
| 17 | Rangamati | 7 | 7 | 196 | 52 | 55 | 0 | 301 | 326 | 326 | 353 | 381 | 381 |
| 2 | Chittagang | 8 | 8 | 1673 | 56 | 61 | 55 | 1394 | 1417 | 661 | 1450 | 1478 | 722 |
| 18 | Dhaka | 0 | 0 | 54 | 0 | 0 | 61 | 136 | 137 | 0 | 136 | 137 | 0 |
| 19 | Faridpur | 0 | 0 | 55 | 0 | 0 | 0 | 405 | 408 | 0 | 405 | 408 | 0 |
| 20 | Gazipur | 0 | 0 | 93 | 0 | 0 | 0 | 87 | 91 | 0 | 87 | 91 | 0 |
| 21 | Gopalganj | 0 | 0 | 53 | 0 | 0 | 0 | 407 | 534 | 0 | 407 | 534 | 0 |
| 22 | Kishorganj | 0 | 0 | 143 | 0 | 0 | 0 | 25 | 25 | 0 | 25 | 25 | 0 |
| 23 | Madaripur | 0 | 0 | 27 | 0 | 0 | 0 | 290 | 272 | 0 | 290 | 272 | 0 |
| 24 | Manikganj | 0 | 0 | 48 | 0 | 0 | 0 | 37 | 40 | 0 | 37 | 40 | 0 |
| 25 | Munshiganj | 0 | 0 | 46 | 0 | 0 | 0 | 22 | 32 | 0 | 22 | 32 | 0 |
| 26 | Narayanganj | 0 | 0 | 54 | 0 | 0 | 0 | 82 | 79 | 0 | 82 | 79 | 0 |
| 27 | Narsingdi | 0 | 0 | 63 | 0 | 0 | 0 | 40 | 64 | 0 | 40 | 64 | 0 |
| 28 | Rajbari | 0 | 0 | 21 | 0 | 0 | 0 | 159 | 161 | 0 | 159 | 161 | 0 |
| 29 | Shariatpur | 0 | 0 | 154 | 0 | 0 | 0 | 144 | 153 | 0 | 144 | 153 | 0 |
| 30 | Tangail | 0 | 0 | 275 | 0 | 0 | 0 | 32 | 33 | 33 | 32 | 33 | 33 |
| 3 | Dhaka | 0 | 0 | 1085 | 0 | 0 | 0 | 1866 | 2029 | 33 | 1866 | 2029 | 33 |
| 31 | Bagerhat | 0 | 0 | 131 | 0 | 0 | 0 | 301 | 276 | 0 | 301 | 276 | 0 |
| 32 | Chuadanga | 0 | 0 | 10 | 0 | 0 | 0 | 38 | 35 | 0 | 38 | 35 | 0 |
| 33 | Jashore | 0 | 0 | 85 | 0 | 0 | 0 | 1181 | 963 | 0 | 1181 | 963 | 0 |
| 34 | Jhenaidah | 0 | 0 | 12 | 0 | 0 | 0 | 644 | 716 | 0 | 644 | 716 | 0 |
| 35 | Khulna | 0 | 0 | 67 | 0 | 0 | 0 | 567 | 578 | 0 | 567 | 578 | 0 |
| 36 | Kushtia | 0 | 0 | 19 | 0 | 0 | 0 | 439 | 404 | 0 | 439 | 404 | 0 |

Contd.

| Zila/Division | | Area Under Garden (Acres) | | | Production of Inside Garden | | | Production of Outside Garden | | | Total Production of Inside & Outside Garden (M.Tons) | | |
|---------------|-------------------|---------------------------|---------|-------------|-----------------------------|---------|---------|------------------------------|--------------|-------------|--|--------------|-------------|
| | | 2015-16 | 2016-17 | 2017-18 | 2015-16 | 2016-17 | 2017-18 | 2015-16 | 2016-17 | 2017-18 | 2015-16 | 2016-17 | 2017-18 |
| 37 | Magura | 0 | 0 | 57 | 0 | 0 | 0 | 984 | 1000 | 1000 | 984 | 1000 | 1000 |
| 38 | Meherpur | 0 | 0 | 2 | 0 | 0 | 0 | 31 | 48 | 48 | 31 | 48 | 48 |
| 39 | Narail | 0 | 0 | 10 | 0 | 0 | 0 | 276 | 296 | 296 | 276 | 296 | 296 |
| 40 | Satkhira | 0 | 0 | 20 | 0 | 0 | 0 | 360 | 449 | 449 | 360 | 449 | 449 |
| 4 | Khulna | 0 | 0 | 414 | 0 | 0 | 0 | 4821 | 4765 | 1793 | 4821 | 4765 | 1793 |
| 41 | Jamalpur | 0 | 0 | 149 | 0 | 0 | 0 | 0 | 0 | 0 | 0 | 0 | 0 |
| 42 | Mymensing | 0 | 0 | 372 | 0 | 0 | 0 | 7 | 6 | 6 | 7 | 6 | 6 |
| 43 | Netrakona | 0 | 0 | 61 | 0 | 0 | 0 | 9 | 8 | 8 | 9 | 8 | 8 |
| 44 | Sherpur | 0 | 0 | 105 | 0 | 0 | 0 | 0 | 0 | 0 | 0 | 0 | 0 |
| 5 | Mymensing | 0 | 0 | 688 | 0 | 0 | 0 | ¹⁶ | 14 | 14 | ¹⁶ | 14 | 14 |
| 45 | Bogura | 0 | 0 | 73 | 0 | 0 | 0 | 94 | 72 | 0 | 94 | 72 | 0 |
| 46 | Joypurhat | 0 | 0 | 67 | 0 | 0 | 0 | 5 | 5 | 0 | 5 | 5 | 0 |
| 47 | Naogaon | 0 | 0 | 144 | 0 | 0 | 0 | 43 | 45 | 0 | 43 | 45 | 0 |
| 48 | Natore | 0 | 0 | 73 | 0 | 0 | 0 | 14 | 15 | 0 | 14 | 15 | 0 |
| 49 | Chapai Nawabganj | 0 | 0 | 0 | 0 | 0 | 0 | 3 | 3 | 0 | 3 | 3 | 0 |
| 50 | Pabna | 0 | 0 | 34 | 0 | 0 | 0 | 108 | 55 | 0 | 108 | 55 | 0 |
| 51 | Rajshahi | 0 | 0 | 52 | 0 | 0 | 0 | 64 | 70 | 70 | 64 | 70 | 70 |
| 52 | Sirajganj | 0 | 0 | 69 | 0 | 0 | 0 | 41 | 34 | 34 | 41 | 34 | 34 |
| 6 | Rajshahi | 0 | 0 | 512 | 0 | 0 | 0 | 372 | 299 | 104 | 372 | 299 | 104 |
| 53 | Dinajpur | 0 | 0 | 122 | 0 | 0 | 0 | 6 | 6 | 0 | 6 | 6 | 0 |
| 54 | Gaibandha | 0 | 0 | 92 | 0 | 0 | 0 | 1 | 0 | 0 | 1 | 0 | 0 |
| 55 | Kurigram | 0 | 0 | 566 | 0 | 0 | 0 | 11 | 0 | 0 | 11 | 0 | 0 |
| 56 | Lalmonirhat | 0 | 0 | 179 | 0 | 0 | 0 | 4 | 3 | 0 | 4 | 3 | 0 |
| 57 | Nilphamari | 0 | 0 | 149 | 0 | 0 | 0 | 14 | 21 | 0 | 14 | 21 | 0 |
| 58 | Panchagarh | 0 | 0 | 66 | 0 | 0 | 0 | 96 | 144 | 0 | 96 | 144 | 0 |
| 59 | Rangpur | 0 | 0 | 74 | 0 | 0 | 0 | 14 | 10 | 10 | 14 | 10 | 10 |
| 60 | Thakurgaon | 0 | 0 | 68 | 0 | 0 | 0 | 4 | 4 | 4 | 4 | 4 | 4 |
| 7 | Rangpur | 0 | 0 | 1315 | 0 | 0 | 0 | 150 | 188 | 14 | 150 | 188 | 14 |
| 61 | Habiganj | 0 | 0 | 15 | 0 | 0 | 0 | 0 | 0 | 0 | 0 | 0 | 0 |
| 62 | Maulvibazar | 0 | 0 | 346 | 0 | 0 | 0 | 32 | 33 | 33 | 32 | 33 | 33 |
| 63 | Sunamganj | 0 | 0 | 146 | 0 | 0 | 0 | 0 | 0 | 0 | 0 | 0 | 0 |
| 64 | Sylhet | 0 | 0 | 241 | 0 | 0 | 0 | 0 | 3 | 3 | 0 | 3 | 3 |
| 8 | Sylhet | 0 | 0 | 748 | 0 | 0 | 0 | 32 | 36 | 36 | 32 | 36 | 36 |
| | BANGLADESH | 8 | 8 | 7181 | 56 | 61 | 61 | 9981 | 10030 | 2655 | 10037 | 10091 | 2716 |

Table: 3.8.16 Area and Production of Khirai by District 2015-16 to 2017-18

| Zila/Division | | 2015-16 | | 2016-17 | | 2017-18 | |
|---------------|-------------------|--------------|---------------------|--------------|---------------------|--------------|---------------------|
| | | Area (acres) | Production (M. Ton) | Area (acres) | Production (M. Ton) | Area (acres) | Production (M. Ton) |
| 1 | Barguna | 118 | 151 | 120 | 146 | 122 | 146 |
| 2 | Barishal | 275 | 506 | 210 | 428 | 208 | 426 |
| 3 | Bhola | 321 | 651 | 352 | 676 | 368 | 775 |
| 4 | Jhallokati | 72 | 73 | 78 | 83 | 95 | 146 |
| 5 | Patuakhali | 90 | 99 | 103 | 119 | 98 | 116 |
| 6 | Pirojpur | 115 | 273 | 153 | 283 | 156 | 284 |
| 1 | Barishal | 991 | 1753 | 1016 | 1735 | 1047 | 1893 |
| 7 | Bandarban | 102 | 288 | 106 | 314 | 109 | 324 |
| 8 | Brahmanbaria | 399 | 2081 | 402 | 1982 | 409 | 1996 |
| 9 | Chandpur | 263 | 757 | 267 | 795 | 267 | 795 |
| 10 | Chittagang | 370 | 919 | 531 | 1648 | 535 | 1654 |
| 11 | Cumilla | 1850 | 6517 | 1937 | 6401 | 1879 | 6275 |
| 12 | Cox's Bazar | 337 | 1346 | 345 | 1385 | 344 | 1470 |
| 13 | Feni | 99 | 278 | 115 | 321 | 114 | 315 |
| 14 | Khagrachhari | 234 | 715 | 256 | 772 | 271 | 805 |
| 15 | Laksmipur | 154 | 313 | 231 | 389 | 264 | 402 |
| 16 | Noakhali | 169 | 227 | 117 | 168 | 127 | 175 |
| 17 | Rangamati | 123 | 270 | 108 | 231 | 112 | 235 |
| 2 | Chittagang | 4100 | 13711 | 4415 | 14406 | 4431 | 14446 |
| 18 | Dhaka | 171 | 778 | 173 | 779 | 118 | 604 |
| 19 | Faridpur | 89 | 298 | 89 | 298 | 89 | 298 |
| 20 | Gazipur | 90 | 220 | 90 | 222 | 88 | 217 |
| 21 | Gopalganj | 130 | 496 | 139 | 526 | 254 | 547 |
| 22 | Kishorganj | 303 | 981 | 327 | 1051 | 341 | 1073 |
| 23 | Madaripur | 124 | 173 | 127 | 164 | 136 | 182 |
| 24 | Manikganj | 60 | 107 | 62 | 112 | 70 | 130 |
| 25 | Munshiganj | 293 | 1373 | 628 | 2554 | 642 | 2595 |
| 26 | Narayanganj | 185 | 779 | 188 | 737 | 184 | 730 |
| 27 | Narsingdi | 74 | 291 | 73 | 280 | 77 | 298 |
| 28 | Rajbari | 90 | 267 | 128 | 445 | 111 | 363 |
| 29 | Shariatpur | 58 | 171 | 93 | 252 | 103 | 276 |
| 30 | Tangail | 175 | 688 | 197 | 786 | 282 | 977 |
| 3 | Dhaka | 1842 | 6622 | 2314 | 8206 | 2495 | 8290 |
| 31 | Bagerhat | 179 | 300 | 187 | 324 | 192 | 330 |
| 32 | Chuadanga | 80 | 508 | 162 | 686 | 183 | 758 |
| 33 | Jashore | 455 | 2173 | 475 | 2410 | 490 | 2483 |
| 34 | Jhenaidah | 224 | 880 | 243 | 1103 | 264 | 1212 |
| 35 | Khulna | 38 | 95 | 40 | 101 | 42 | 106 |
| 36 | Kushtia | 58 | 152 | 77 | 241 | 84 | 276 |

Contd.

| Zila/Division | | 2015-16 | | 2016-17 | | 2017-18 | |
|---------------|-------------------|--------------|---------------------|--------------|---------------------|--------------|---------------------|
| | | Area (acres) | Production (M. Ton) | Area (acres) | Production (M. Ton) | Area (acres) | Production (M. Ton) |
| 37 | Magura | 18 | 63 | 17 | 61 | 19 | 67 |
| 38 | Meherpur | 39 | 255 | 44 | 287 | 48 | 293 |
| 39 | Narail | 109 | 447 | 101 | 412 | 95 | 412 |
| 40 | Satkhira | 107 | 327 | 106 | 355 | 105 | 357 |
| 4 | Khulna | 1307 | 5200 | 1452 | 5980 | 1522 | 6294 |
| 41 | Jamalpur | 88 | 294 | 95 | 313 | 104 | 326 |
| 42 | Mymensing | 461 | 1620 | 459 | 1614 | 486 | 1701 |
| 43 | Netrakona | 71 | 262 | 93 | 364 | 99 | 372 |
| 44 | Sherpur | 26 | 49 | 29 | 55 | 31 | 60 |
| 5 | Mymensing | 646 | 2225 | 676 | 2346 | 720 | 2459 |
| 45 | Bogura | 233 | 889 | 233 | 892 | 231 | 892 |
| 46 | Joypurhat | 107 | 373 | 110 | 383 | 279 | 1181 |
| 47 | Naogaon | 270 | 1067 | 287 | 1114 | 290 | 1145 |
| 48 | Natore | 211 | 329 | 223 | 362 | 213 | 350 |
| 49 | Chapai Nawabganj | 125 | 315 | 124 | 316 | 116 | 295 |
| 50 | Pabna | 52 | 136 | 58 | 120 | 69 | 182 |
| 51 | Rajshahi | 350 | 1263 | 311 | 1164 | 311 | 1160 |
| 52 | Sirajganj | 766 | 6377 | 808 | 6960 | 302 | 2286 |
| 6 | Rajshahi | 2114 | 10749 | 2154 | 11311 | 1811 | 7491 |
| 53 | Dinajpur | 210 | 620 | 219 | 645 | 217 | 657 |
| 54 | Gaibandha | 168 | 405 | 169 | 415 | 167 | 419 |
| 55 | Kurigram | 104 | 274 | 107 | 282 | 110 | 289 |
| 56 | Lalmonirhat | 70 | 144 | 76 | 157 | 89 | 181 |
| 57 | Nilphamari | 169 | 658 | 172 | 654 | 176 | 610 |
| 58 | Panchagarh | 178 | 416 | 183 | 460 | 186 | 481 |
| 59 | Rangpur | 79 | 242 | 81 | 244 | 85 | 255 |
| 60 | Thakurgaon | 74 | 119 | 81 | 129 | 86 | 140 |
| 7 | Rangpur | 1052 | 2878 | 1088 | 2986 | 1116 | 3032 |
| 61 | Habiganj | 119 | 452 | 114 | 532 | 110 | 526 |
| 62 | Maulvibazar | 160 | 622 | 162 | 635 | 167 | 667 |
| 63 | Sunamganj | 262 | 989 | 247 | 985 | 251 | 992 |
| 64 | Sylhet | 337 | 1245 | 400 | 1373 | 410 | 1385 |
| 8 | Sylhet | 878 | 3308 | 923 | 3525 | 938 | 3570 |
| | BANGLADESH | 12930 | 46446 | 14038 | 50495 | 14080 | 47475 |

Table: 3.8.17 Area and Production of Black Berry by District 2015-16to 2017-18

| Zila/Division | | Area Under Garden (Acres) | | | Production of Inside Garden | | | Production of Outside Garden | | | Total Production of Inside & Outside Garden (M.Tons) | | |
|---------------|-------------------|---------------------------|------------|-------------|-----------------------------|------------|------------|------------------------------|-------------|-------------|--|-------------|-------------|
| | | 2015-16 | 2016-17 | 2017-18 | 2015-16 | 2016-17 | 2017-18 | 2015-16 | 2016-17 | 2017-18 | 2015-16 | 2016-17 | 2017-18 |
| 1 | Barguna | 0 | 0 | 299 | 0 | 0 | 0 | 80 | 80 | 144 | 80 | 80 | 144 |
| 2 | Barishal | 0 | 0 | 1070 | 0 | 0 | 0 | 484 | 971 | 927 | 484 | 971 | 927 |
| 3 | Bhola | 0 | 0 | 466 | 0 | 0 | 0 | 177 | 239 | 284 | 177 | 239 | 284 |
| 4 | Jhallokati | 0 | 0 | 159 | 0 | 0 | 0 | 35 | 68 | 111 | 35 | 68 | 111 |
| 5 | Patuakhali | 0 | 0 | 436 | 0 | 0 | 0 | 80 | 34 | 247 | 80 | 34 | 247 |
| 6 | Pirojpur | 0 | 0 | 223 | 0 | 0 | 0 | 115 | 119 | 108 | 115 | 119 | 108 |
| 1 | Barishal | 0 | 0 | 2654 | 0 | 0 | 0 | 971 | 1511 | 1821 | 971 | 1511 | 1821 |
| 7 | Bandarban | 23 | 23 | 138 | 64 | 65 | 66 | 215 | 215 | 223 | 279 | 280 | 289 |
| 8 | Brahmanbaria | 0 | 0 | 736 | 0 | 0 | 0 | 682 | 900 | 998 | 682 | 900 | 998 |
| 9 | Chandpur | 0 | 0 | 511 | 0 | 0 | 0 | 332 | 361 | 390 | 332 | 361 | 390 |
| 10 | Chittagang | 5 | 5 | 1611 | 29 | 543 | 15 | 1416 | 918 | 1441 | 1445 | 1461 | 1456 |
| 11 | Cumilla | 0 | 0 | 1548 | 0 | 0 | 0 | 1390 | 1402 | 1257 | 1390 | 1402 | 1257 |
| 12 | Cox's Bazar | 95 | 95 | 446 | 27 | 27 | 0 | 725 | 734 | 756 | 752 | 761 | 756 |
| 13 | Feni | 0 | 0 | 401 | 0 | 0 | 0 | 277 | 259 | 251 | 277 | 259 | 251 |
| 14 | Khagrachhari | 0 | 4 | 930 | 0 | 136 | 11 | 513 | 392 | 660 | 513 | 528 | 671 |
| 15 | Laksmipur | 0 | 0 | 300 | 0 | 0 | 0 | 152 | 131 | 139 | 152 | 131 | 139 |
| 16 | Noakhali | 0 | 27 | 347 | 0 | 0 | 0 | 581 | 104 | 107 | 581 | 104 | 107 |
| 17 | Rangamati | 26 | 0 | 424 | 66 | 63 | 98 | 494 | 454 | 440 | 560 | 517 | 538 |
| 2 | Chittagang | 149 | 154 | 7392 | 186 | 834 | 190 | 6777 | 5870 | 6662 | 6963 | 6704 | 6852 |
| 18 | Dhaka | 0 | 0 | 228 | 0 | 0 | 0 | 209 | 229 | 141 | 209 | 229 | 141 |
| 19 | Faridpur | 0 | 0 | 971 | 0 | 0 | 0 | 864 | 758 | 40 | 864 | 758 | 40 |
| 20 | Gazipur | 0 | 0 | 594 | 0 | 0 | 0 | 514 | 506 | 33 | 514 | 506 | 33 |
| 21 | Gopalganj | 5 | 0 | 614 | 14 | 0 | 0 | 450 | 360 | 300 | 464 | 360 | 300 |
| 22 | Kishorganj | 0 | 0 | 675 | 0 | 0 | 0 | 1407 | 1648 | 1449 | 1407 | 1648 | 1449 |
| 23 | Madaripur | 0 | 0 | 943 | 0 | 0 | 0 | 694 | 641 | 31 | 694 | 641 | 31 |
| 24 | Manikganj | 0 | 0 | 263 | 0 | 0 | 0 | 324 | 326 | 42 | 324 | 326 | 42 |
| 25 | Munshiganj | 0 | 0 | 94 | 0 | 0 | 0 | 114 | 137 | 47 | 114 | 137 | 47 |
| 26 | Narayanganj | 0 | 0 | 112 | 0 | 0 | 0 | 110 | 119 | 122 | 110 | 119 | 122 |
| 27 | Narsingdi | 0 | 0 | 360 | 0 | 0 | 0 | 639 | 797 | 813 | 639 | 797 | 813 |
| 28 | Rajbari | 0 | 0 | 1937 | 0 | 0 | 0 | 1244 | 2453 | 47 | 1244 | 2453 | 47 |
| 29 | Shariatpur | 0 | 0 | 979 | 0 | 0 | 0 | 285 | 296 | 14 | 285 | 296 | 14 |
| 30 | Tangail | 0 | 0 | 561 | 0 | 0 | 0 | 449 | 490 | 28 | 449 | 490 | 28 |
| 3 | Dhaka | 5 | 0 | 8330 | 14 | 0 | 0 | 7303 | 8760 | 3107 | 7317 | 8760 | 3107 |
| 31 | Bagerhat | 0 | 0 | 556 | 0 | 0 | 0 | 171 | 170 | 173 | 171 | 170 | 173 |
| 32 | Chuadanga | 0 | 0 | 137 | 0 | 0 | 1114 | 156 | 161 | 641 | 156 | 161 | 1755 |
| 33 | Jashore | 0 | 0 | 911 | 0 | 0 | 0 | 959 | 968 | 968 | 959 | 968 | 968 |
| 34 | Jhenaidah | 0 | 0 | 1223 | 0 | 0 | 0 | 1081 | 1129 | 1118 | 1081 | 1129 | 1118 |
| 35 | Khulna | 0 | 0 | 408 | 0 | 0 | 0 | 331 | 341 | 353 | 331 | 341 | 353 |
| 36 | Kushtia | 65 | 61 | 3624 | 390 | 343 | 468 | 4475 | 4410 | 6844 | 4865 | 4753 | 7312 |

Contd.

| Zila/Division | | Area Under Garden (Acres) | | | Production of Inside Garden | | | Production of Outside Garden | | | Total Production of Inside & Outside Garden (M.Tons) | | |
|---------------|-------------------|---------------------------|---------|--------------|-----------------------------|---------|-------------|------------------------------|--------------|--------------|--|--------------|--------------|
| | | 2015-16 | 2016-17 | 2017-18 | 2015-16 | 2016-17 | 2017-18 | 2015-16 | 2016-17 | 2017-18 | 2015-16 | 2016-17 | 2017-18 |
| 37 | Magura | 0 | 0 | 747 | 0 | 0 | 0 | 941 | 847 | 706 | 941 | 847 | 706 |
| 38 | Meherpur | 74 | 74 | 151 | 78 | 78 | 76 | 131 | 144 | 148 | 209 | 222 | 224 |
| 39 | Narail | 0 | 0 | 203 | 0 | 0 | 0 | 243 | 235 | 235 | 243 | 235 | 235 |
| 40 | Satkhira | 0 | 0 | 1150 | 0 | 0 | 0 | 902 | 937 | 1123 | 902 | 937 | 1123 |
| 4 | Khulna | 139 | 135 | 9111 | 468 | 421 | 1658 | 9390 | 9342 | 12309 | 9858 | 9763 | 13967 |
| 41 | Jamalpur | 0 | 0 | 1302 | 0 | 0 | 0 | 2096 | 2029 | 1689 | 2096 | 2029 | 1689 |
| 42 | Mymensing | 60 | 0 | 4330 | 0 | 0 | 0 | 3372 | 3033 | 5818 | 3372 | 3033 | 5818 |
| 43 | Netrakona | 0 | 0 | 905 | 0 | 0 | 0 | 1113 | 1171 | 987 | 1113 | 1171 | 987 |
| 44 | Sherpur | 0 | 0 | 761 | 0 | 0 | 0 | 695 | 725 | 770 | 695 | 725 | 770 |
| 5 | Mymensing | 60 | 0 | 7299 | 0 | 0 | 0 | 7276 | 6958 | 9264 | 7276 | 6958 | 9264 |
| 45 | Bogura | 0 | 0 | 997 | 0 | 0 | 0 | 2114 | 2141 | 2111 | 2114 | 2141 | 2111 |
| 46 | Joypurhat | 0 | 0 | 233 | 0 | 0 | 0 | 190 | 162 | 175 | 190 | 162 | 175 |
| 47 | Naogaon | 0 | 0 | 526 | 0 | 0 | 0 | 554 | 573 | 573 | 554 | 573 | 573 |
| 48 | Natore | 0 | 0 | 1411 | 0 | 0 | 0 | 4642 | 4769 | 1685 | 4642 | 4769 | 1685 |
| 49 | Chapai Nawabganj | 0 | 0 | 108 | 1 | 0 | 0 | 76 | 82 | 82 | 77 | 82 | 82 |
| 50 | Pabna | 0 | 0 | 805 | 0 | 0 | 0 | 793 | 807 | 814 | 793 | 807 | 814 |
| 51 | Rajshahi | 0 | 0 | 255 | 0 | 0 | 0 | 540 | 496 | 543 | 540 | 496 | 543 |
| 52 | Sirajganj | 0 | 0 | 623 | 0 | 0 | 0 | 987 | 755 | 734 | 987 | 755 | 734 |
| 6 | Rajshahi | 0 | 0 | 4958 | 1 | 0 | 0 | 9896 | 9785 | 6717 | 9897 | 9785 | 6717 |
| 53 | Dinajpur | 0 | 0 | 439 | 0 | 0 | 0 | 519 | 544 | 544 | 519 | 544 | 544 |
| 54 | Gaibandha | 0 | 0 | 403 | 0 | 0 | 0 | 330 | 275 | 275 | 330 | 275 | 275 |
| 55 | Kurigram | 0 | 0 | 1464 | 0 | 0 | 0 | 1557 | 1163 | 1163 | 1557 | 1163 | 1163 |
| 56 | Lalmonirhat | 0 | 0 | 191 | 0 | 0 | 0 | 279 | 278 | 278 | 279 | 278 | 278 |
| 57 | Nilphamari | 0 | 0 | 532 | 0 | 0 | 0 | 649 | 648 | 648 | 649 | 648 | 648 |
| 58 | Panchagarh | 0 | 0 | 265 | 0 | 0 | 0 | 448 | 450 | 450 | 448 | 450 | 450 |
| 59 | Rangpur | 0 | 0 | 570 | 0 | 0 | 0 | 667 | 637 | 637 | 667 | 637 | 637 |
| 60 | Thakurgaon | 0 | 0 | 190 | 0 | 0 | 0 | 452 | 351 | 351 | 452 | 351 | 351 |
| 7 | Rangpur | 0 | 0 | 4053 | 0 | 0 | 0 | 4901 | 4346 | 4346 | 4901 | 4346 | 4346 |
| 61 | Habiganj | 1 | 1 | 746 | 11 | 9 | 17 | 1886 | 2058 | 2040 | 1897 | 2067 | 2057 |
| 62 | Maulvibazar | 0 | 0 | 346 | 0 | 0 | 0 | 571 | 503 | 503 | 571 | 503 | 503 |
| 63 | Sunamganj | 0 | 0 | 2176 | 0 | 0 | 0 | 2113 | 1467 | 1467 | 2113 | 1467 | 1467 |
| 64 | Sylhet | 0 | 0 | 299 | 0 | 0 | 0 | 238 | 231 | 231 | 238 | 231 | 231 |
| 8 | Sylhet | 1 | 1 | 3567 | 11 | 9 | 17 | 4808 | 4259 | 4241 | 4819 | 4268 | 4258 |
| | BANGLADESH | 354 | 290 | 47364 | 680 | 1264 | 1865 | 51322 | 50831 | 48467 | 52002 | 52095 | 50332 |

Table: 3.8.18 Area and Production of Carambola apple (Kamranga) by District 2015-16 to 2017-18

| Zila/Division | Area Under Garden (Acres) | | | Production of Inside Garden | | | Production of Outside Garden | | | Total Production of Inside & Outside Garden (M.Tons) | | |
|---------------------|---------------------------|-----------|-------------|-----------------------------|-----------|------------|------------------------------|-------------|-------------|--|-------------|-------------|
| | 2015-16 | 2016-17 | 2017-18 | 2015-16 | 2016-17 | 2017-18 | 2015-16 | 2016-17 | 2017-18 | 2015-16 | 2016-17 | 2017-18 |
| 1 Barguna | 0 | 0 | 70 | 0 | 0 | 0 | 54 | 20 | 101 | 54 | 20 | 101 |
| 2 Barishal | 0 | 0 | 220 | 0 | 0 | 0 | 333 | 110 | 306 | 333 | 110 | 306 |
| 3 Bhola | 0 | 0 | 163 | 0 | 0 | 0 | 85 | 64 | 159 | 85 | 64 | 159 |
| 4 Jhallokati | 0 | 0 | 70 | 0 | 0 | 0 | 133 | 139 | 102 | 133 | 139 | 102 |
| 5 Patuakhali | 0 | 0 | 138 | 0 | 0 | 0 | 91 | 83 | 173 | 91 | 83 | 173 |
| 6 Pirojpur | 0 | 0 | 84 | 0 | 0 | 0 | 53 | 71 | 124 | 53 | 71 | 124 |
| 1 Barishal | 0 | 0 | 745 | 0 | 0 | 0 | 749 | 487 | 965 | 749 | 487 | 965 |
| 7 Bandarban | 7 | 7 | 57 | 26 | 27 | 27 | 175 | 178 | 176 | 201 | 205 | 203 |
| 8 Brahmanbaria | 0 | 0 | 89 | 0 | 0 | 0 | 272 | 279 | 290 | 272 | 279 | 290 |
| 9 Chandpur | 0 | 0 | 163 | 0 | 0 | 0 | 251 | 270 | 270 | 251 | 270 | 270 |
| 10 Chittagang | 0 | 0 | 178 | 0 | 0 | 0 | 466 | 479 | 584 | 466 | 479 | 584 |
| 11 Cumilla | 0 | 0 | 227 | 0 | 0 | 0 | 792 | 669 | 650 | 792 | 669 | 650 |
| 12 Cox's Bazar | 0 | 0 | 83 | 0 | 0 | 0 | 222 | 254 | 271 | 222 | 254 | 271 |
| 13 Feni | 0 | 0 | 129 | 0 | 0 | 0 | 199 | 191 | 63 | 199 | 191 | 63 |
| 14 Khagrachhari | 0 | 0 | 98 | 0 | 0 | 0 | 848 | 225 | 234 | 848 | 225 | 234 |
| 15 Laksmipur | 0 | 0 | 282 | 0 | 0 | 0 | 384 | 391 | 390 | 384 | 391 | 390 |
| 16 Noakhali | 0 | 0 | 171 | 0 | 0 | 0 | 190 | 192 | 190 | 190 | 192 | 190 |
| 17 Rangamati | 3 | 10 | 196 | 8 | 10 | 9 | 410 | 480 | 442 | 418 | 490 | 451 |
| 2 Chittagang | 10 | 17 | 1673 | 34 | 37 | 36 | 4209 | 3608 | 3560 | 4243 | 3645 | 3596 |
| 18 Dhaka | 0 | 0 | 54 | 0 | 0 | 0 | 150 | 142 | 133 | 150 | 142 | 133 |
| 19 Faridpur | 0 | 0 | 55 | 0 | 0 | 0 | 113 | 113 | 113 | 113 | 113 | 113 |
| 20 Gazipur | 2 | 0 | 93 | 11 | 11 | 12 | 243 | 244 | 142 | 254 | 255 | 254 |
| 21 Gopalganj | 0 | 0 | 53 | 0 | 32 | 0 | 63 | 32 | 81 | 63 | 64 | 81 |
| 22 Kishorganj | 0 | 0 | 143 | 0 | 0 | 0 | 498 | 475 | 434 | 498 | 475 | 434 |
| 23 Madaripur | 0 | 0 | 27 | 0 | 0 | 0 | 31 | 32 | 24 | 31 | 32 | 24 |
| 24 Manikganj | 0 | 0 | 48 | 0 | 0 | 0 | 114 | 117 | 118 | 114 | 117 | 118 |
| 25 Munshiganj | 0 | 0 | 46 | 0 | 0 | 0 | 84 | 90 | 89 | 84 | 90 | 89 |
| 26 Narayanganj | 0 | 0 | 54 | 0 | 0 | 0 | 164 | 159 | 154 | 164 | 159 | 154 |
| 27 Narsingdi | 0 | 0 | 63 | 0 | 0 | 115 | 183 | 182 | 536 | 183 | 182 | 651 |
| 28 Rajbari | 0 | 0 | 21 | 0 | 0 | 0 | 20 | 21 | 25 | 20 | 21 | 25 |
| 29 Shariatpur | 0 | 0 | 154 | 0 | 0 | 0 | 8 | 110 | 114 | 8 | 110 | 114 |
| 30 Tangail | 0 | 0 | 275 | 0 | 0 | 0 | 475 | 487 | 509 | 475 | 487 | 509 |
| 3 Dhaka | 2 | 0 | 1085 | 11 | 43 | 127 | 2146 | 2204 | 2472 | 2157 | 2247 | 2599 |
| 31 Bagerhat | 0 | 0 | 131 | 0 | 0 | 0 | 50 | 54 | 48 | 46 | 54 | 48 |
| 32 Chuadanga | 0 | 0 | 10 | 0 | 0 | 0 | 12 | 13 | 16 | 12 | 13 | 16 |
| 33 Jashore | 0 | 0 | 85 | 0 | 0 | 0 | 129 | 133 | 139 | 129 | 133 | 139 |
| 34 Jhenaidah | 0 | 0 | 12 | 0 | 0 | 0 | 8 | 15 | 15 | 8 | 15 | 15 |
| 35 Khulna | 0 | 0 | 67 | 0 | 0 | 0 | 83 | 85 | 87 | 83 | 85 | 87 |
| 36 Kushtia | 0 | 0 | 19 | 0 | 0 | 0 | 29 | 28 | 37 | 29 | 28 | 37 |

Contd.

| Zila/Division | | Area Under Garden (Acres) | | | Production of Inside Garden | | | Production of Outside Garden | | | Total Production of Inside & Outside Garden (M.Tons) | | |
|---------------|-------------------|---------------------------|-----------|-------------|-----------------------------|------------|------------|------------------------------|--------------|--------------|--|--------------|--------------|
| | | 2015-16 | 2016-17 | 2017-18 | 2015-16 | 2016-17 | 2017-18 | 2015-16 | 2016-17 | 2017-18 | 2015-16 | 2016-17 | 2017-18 |
| 37 | Magura | 0 | 0 | 57 | 0 | 0 | 0 | 269 | 263 | 240 | 269 | 263 | 240 |
| 38 | Meherpur | 0 | 0 | 2 | 0 | 0 | 0 | 0 | 1 | 2 | 0 | 1 | 2 |
| 39 | Narail | 0 | 0 | 10 | 0 | 0 | 0 | 24 | 22 | 20 | 24 | 22 | 20 |
| 40 | Satkhira | 0 | 0 | 20 | 0 | 0 | 0 | 11 | 12 | 12 | 11 | 12 | 12 |
| 4 | Khulna | 0 | 0 | 414 | 0 | 0 | 0 | 615 | 626 | 616 | 615 | 626 | 616 |
| 41 | Jamalpur | 0 | 0 | 149 | 0 | 0 | 0 | 485 | 338 | 427 | 485 | 338 | 427 |
| 42 | Mymensing | 0 | 0 | 372 | 0 | 0 | 0 | 831 | 743 | 773 | 831 | 743 | 773 |
| 43 | Netrakona | 0 | 0 | 61 | 0 | 0 | 0 | 137 | 114 | 151 | 137 | 114 | 151 |
| 44 | Sherpur | 0 | 0 | 105 | 0 | 0 | 0 | 222 | 252 | 282 | 222 | 252 | 282 |
| 5 | Mymensing | 0 | 0 | 688 | 0 | 0 | 0 | 2290 | 1447 | 1633 | 2290 | 1447 | 1633 |
| 45 | Bogura | 0 | 0 | 73 | 0 | 0 | 0 | 224 | 217 | 215 | 224 | 217 | 215 |
| 46 | Joypurhat | 0 | 0 | 67 | 0 | 0 | 0 | 127 | 130 | 131 | 127 | 130 | 131 |
| 47 | Naogaon | 0 | 0 | 144 | 0 | 0 | 0 | 481 | 451 | 454 | 481 | 451 | 454 |
| 48 | Natore | 0 | 0 | 73 | 0 | 0 | 0 | 183 | 197 | 204 | 183 | 197 | 204 |
| 49 | Chapai Nawabganj | 0 | 0 | 0 | 0 | 0 | 0 | 0 | 0 | 0 | 0 | 0 | 0 |
| 50 | Pabna | 0 | 0 | 34 | 0 | 0 | 0 | 78 | 88 | 91 | 78 | 88 | 91 |
| 51 | Rajshahi | 0 | 0 | 52 | 0 | 0 | 0 | 190 | 235 | 240 | 190 | 235 | 240 |
| 52 | Sirajganj | 0 | 0 | 69 | 0 | 0 | 0 | 226 | 200 | 187 | 226 | 200 | 187 |
| 6 | Rajshahi | 0 | 0 | 512 | 0 | 0 | 0 | 1509 | 1518 | 1522 | 1509 | 1518 | 1522 |
| 53 | Dinajpur | 0 | 0 | 122 | 0 | 0 | 0 | 268 | 300 | 303 | 268 | 300 | 303 |
| 54 | Gaibandha | 0 | 0 | 92 | 0 | 0 | 0 | 175 | 171 | 163 | 175 | 171 | 163 |
| 55 | Kurigram | 0 | 0 | 566 | 0 | 0 | 0 | 109 | 89 | 101 | 109 | 89 | 101 |
| 56 | Lalmonirhat | 0 | 0 | 179 | 0 | 0 | 0 | 441 | 452 | 357 | 441 | 452 | 357 |
| 57 | Nilphamari | 0 | 0 | 149 | 0 | 0 | 0 | 418 | 407 | 437 | 418 | 407 | 437 |
| 58 | Panchagarh | 0 | 0 | 66 | 0 | 0 | 0 | 158 | 166 | 173 | 158 | 166 | 173 |
| 59 | Rangpur | 0 | 0 | 74 | 0 | 0 | 0 | 138 | 174 | 171 | 138 | 174 | 171 |
| 60 | Thakurgaon | 0 | 0 | 68 | 0 | 0 | 0 | 385 | 401 | 390 | 385 | 401 | 390 |
| 7 | Rangpur | 0 | 0 | 1315 | 0 | 0 | 0 | 2092 | 2160 | 2095 | 2092 | 2160 | 2095 |
| 61 | Habiganj | 0 | 0 | 15 | 0 | 0 | 0 | 19 | 29 | 31 | 19 | 29 | 31 |
| 62 | Maulvibazar | 0 | 0 | 346 | 0 | 0 | 0 | 1888 | 1440 | 1083 | 1888 | 1440 | 1083 |
| 63 | Sunamganj | 0 | 0 | 146 | 0 | 0 | 0 | 292 | 264 | 260 | 292 | 264 | 260 |
| 64 | Sylhet | 39 | 0 | 241 | 74 | 78 | 41 | 283 | 280 | 319 | 357 | 358 | 360 |
| 8 | Sylhet | 39 | 0 | 748 | 74 | 78 | 41 | 2482 | 2013 | 1693 | 2556 | 2091 | 1734 |
| | BANGLADESH | 51 | 17 | 7181 | 119 | 158 | 204 | 15477 | 14063 | 14556 | 15596 | 14221 | 14760 |

Table: 3.8.19 Area and Production of Wood Apple (Bell) by District 2015-16 to 2017-18

| Zila/Division | | Area Under Garden (Acres) | | | Production of Inside Garden | | | Production of Outside Garden | | | Total Production of Inside & Outside Garden (M.Tons) | | |
|---------------|-------------------|---------------------------|-----------|-------------|-----------------------------|------------|------------|------------------------------|-------------|-------------|--|-------------|-------------|
| | | 2015-16 | 2016-17 | 2017-18 | 2015-16 | 2016-17 | 2017-18 | 2015-16 | 2016-17 | 2017-18 | 2015-16 | 2016-17 | 2017-18 |
| 1 | Barguna | 0 | 0 | 72 | 0 | 0 | 0 | 30 | 32 | 82 | 30 | 32 | 82 |
| 2 | Barishal | 0 | 0 | 562 | 0 | 0 | 0 | 590 | 530 | 527 | 590 | 530 | 527 |
| 3 | Bhola | 0 | 0 | 132 | 0 | 0 | 0 | 218 | 111 | 107 | 218 | 111 | 107 |
| 4 | Jhallokati | 0 | 0 | 106 | 0 | 0 | 0 | 60 | 61 | 67 | 60 | 61 | 67 |
| 5 | Patuakhali | 0 | 0 | 494 | 0 | 0 | 0 | 482 | 519 | 542 | 482 | 519 | 542 |
| 6 | Pirojpur | 0 | 0 | 116 | 0 | 0 | 0 | 64 | 80 | 80 | 64 | 80 | 80 |
| 1 | Barishal | 0 | 0 | 1483 | 0 | 0 | 0 | 1444 | 1333 | 1405 | 1444 | 1333 | 1405 |
| 7 | Bandarban | 16 | 16 | 82 | 19 | 21 | 30 | 144 | 140 | 131 | 163 | 161 | 161 |
| 8 | Brahmanbaria | 0 | 0 | 192 | 0 | 0 | 0 | 298 | 440 | 472 | 298 | 440 | 472 |
| 9 | Chandpur | 0 | 0 | 213 | 0 | 0 | 0 | 342 | 325 | 308 | 342 | 325 | 308 |
| 10 | Chittagang | 1 | 1 | 636 | 12 | 24 | 12 | 1425 | 1416 | 1120 | 1437 | 1440 | 1132 |
| 11 | Cumilla | 0 | 0 | 348 | 0 | 0 | 0 | 661 | 679 | 679 | 661 | 679 | 679 |
| 12 | Cox's Bazar | 0 | 0 | 80 | 3 | 0 | 2 | 88 | 200 | 90 | 91 | 200 | 92 |
| 13 | Feni | 0 | 0 | 130 | 0 | 0 | 0 | 84 | 69 | 73 | 84 | 69 | 73 |
| 14 | Khagrachhari | 14 | 19 | 667 | 209 | 228 | 115 | 861 | 894 | 1075 | 1070 | 1122 | 1190 |
| 15 | Laksmipur | 0 | 0 | 115 | 0 | 0 | 0 | 75 | 75 | 71 | 75 | 75 | 71 |
| 16 | Noakhali | 0 | 0 | 189 | 0 | 0 | 0 | 265 | 322 | 95 | 265 | 322 | 95 |
| 17 | Rangamati | 17 | 17 | 414 | 64 | 68 | 67 | 944 | 800 | 866 | 1008 | 868 | 933 |
| 2 | Chittagang | 48 | 53 | 3065 | 307 | 341 | 226 | 5187 | 5360 | 4980 | 5494 | 5701 | 5206 |
| 18 | Dhaka | 0 | 0 | 174 | 0 | 0 | 0 | 221 | 222 | 216 | 221 | 222 | 216 |
| 19 | Faridpur | 0 | 0 | 452 | 0 | 0 | 0 | 692 | 690 | 546 | 692 | 690 | 546 |
| 20 | Gazipur | 0 | 0 | 292 | 0 | 0 | 16 | 662 | 685 | 334 | 662 | 685 | 350 |
| 21 | Gopalganj | 9 | 9 | 342 | 8 | 8 | 0 | 488 | 488 | 464 | 496 | 496 | 464 |
| 22 | Kishorganj | 0 | 0 | 445 | 0 | 0 | 0 | 1076 | 1066 | 1067 | 1076 | 1066 | 1067 |
| 23 | Madaripur | 0 | 0 | 189 | 0 | 0 | 0 | 424 | 397 | 401 | 424 | 397 | 401 |
| 24 | Manikganj | 0 | 0 | 165 | 0 | 0 | 0 | 258 | 263 | 278 | 258 | 263 | 278 |
| 25 | Munshiganj | 0 | 0 | 105 | 0 | 0 | 0 | 137 | 143 | 147 | 137 | 143 | 147 |
| 26 | Narayanganj | 0 | 0 | 100 | 0 | 0 | 0 | 146 | 184 | 188 | 146 | 184 | 188 |
| 27 | Narsingdi | 0 | 0 | 288 | 0 | 0 | 85 | 603 | 712 | 838 | 603 | 712 | 923 |
| 28 | Rajbari | 0 | 0 | 149 | 0 | 0 | 0 | 219 | 238 | 238 | 219 | 238 | 238 |
| 29 | Shariatpur | 0 | 0 | 1271 | 0 | 0 | 0 | 446 | 691 | 693 | 446 | 691 | 693 |
| 30 | Tangail | 0 | 0 | 483 | 0 | 0 | 0 | 605 | 582 | 628 | 605 | 582 | 628 |
| 3 | Dhaka | 9 | 9 | 4456 | 8 | 8 | 101 | 5977 | 6361 | 6038 | 5985 | 6369 | 6139 |
| 31 | Bagerhat | 0 | 0 | 490 | 0 | 0 | 0 | 226 | 299 | 302 | 226 | 299 | 302 |
| 32 | Chuadanga | 0 | 0 | 98 | 0 | 0 | 0 | 241 | 245 | 244 | 241 | 245 | 244 |
| 33 | Jashore | 0 | 0 | 548 | 0 | 0 | 0 | 909 | 995 | 946 | 909 | 995 | 946 |
| 34 | Jhenaidah | 0 | 0 | 208 | 0 | 0 | 0 | 410 | 429 | 398 | 410 | 429 | 398 |
| 35 | Khulna | 0 | 0 | 493 | 0 | 0 | 0 | 555 | 562 | 562 | 555 | 562 | 562 |
| 36 | Kushtia | 0 | 0 | 235 | 0 | 0 | 0 | 1291 | 1509 | 1079 | 1291 | 1509 | 1079 |

Contd.

| Zila/Division | | Area Under Garden (Acres) | | | Production of Inside Garden | | | Production of Outside Garden | | | Total Production of Inside & Outside Garden (M.Tons) | | |
|---------------|-------------------|---------------------------|---------|--------------|-----------------------------|---------|------------|------------------------------|--------------|--------------|--|--------------|--------------|
| | | 2015-16 | 2016-17 | 2017-18 | 2015-16 | 2016-17 | 2017-18 | 2015-16 | 2016-17 | 2017-18 | 2015-16 | 2016-17 | 2017-18 |
| 37 | Magura | 0 | 0 | 538 | 0 | 0 | 0 | 1195 | 1261 | 1229 | 1195 | 1261 | 1229 |
| 38 | Meherpur | 0 | 0 | 60 | 0 | 0 | 0 | 130 | 130 | 136 | 130 | 130 | 136 |
| 39 | Narail | 0 | 0 | 100 | 0 | 0 | 0 | 303 | 271 | 309 | 303 | 271 | 309 |
| 40 | Satkhira | 0 | 0 | 408 | 0 | 0 | 0 | 628 | 464 | 673 | 628 | 464 | 673 |
| 4 | Khulna | 0 | 0 | 3179 | 0 | 0 | 0 | 5888 | 6165 | 5878 | 5888 | 6165 | 5878 |
| 41 | Jamalpur | 0 | 0 | 316 | 0 | 0 | 0 | 529 | 534 | 554 | 529 | 534 | 554 |
| 42 | Mymensing | 0 | 0 | 916 | 0 | 0 | 0 | 1388 | 1494 | 1532 | 1388 | 1494 | 1532 |
| 43 | Netrakona | 0 | 0 | 322 | 0 | 0 | 0 | 446 | 469 | 554 | 446 | 469 | 554 |
| 44 | Sherpur | 0 | 0 | 278 | 0 | 0 | 0 | 323 | 350 | 389 | 323 | 350 | 389 |
| 5 | Mymensing | 0 | 0 | 1832 | 0 | 0 | 0 | 2686 | 2847 | 3029 | 2686 | 2847 | 3029 |
| 45 | Bogura | 0 | 0 | 466 | 0 | 0 | 0 | 836 | 855 | 861 | 836 | 855 | 861 |
| 46 | Joypurhat | 0 | 0 | 136 | 0 | 0 | 0 | 166 | 185 | 186 | 166 | 185 | 186 |
| 47 | Naogaon | 0 | 0 | 274 | 0 | 0 | 0 | 566 | 514 | 533 | 566 | 514 | 533 |
| 48 | Natore | 0 | 0 | 593 | 0 | 0 | 0 | 1446 | 1342 | 1342 | 1446 | 1342 | 1342 |
| 49 | Chapai Nawabganj | 0 | 0 | 111 | 0 | 0 | 0 | 193 | 197 | 224 | 193 | 197 | 224 |
| 50 | Pabna | 0 | 0 | 362 | 0 | 0 | 0 | 942 | 957 | 990 | 942 | 957 | 990 |
| 51 | Rajshahi | 0 | 0 | 216 | 0 | 0 | 0 | 471 | 460 | 500 | 471 | 460 | 500 |
| 52 | Sirajganj | 0 | 0 | 231 | 0 | 0 | 0 | 410 | 430 | 445 | 410 | 430 | 445 |
| 6 | Rajshahi | 0 | 0 | 2388 | 0 | 0 | 0 | 5030 | 4940 | 5081 | 5030 | 4940 | 5081 |
| 53 | Dinajpur | 0 | 0 | 181 | 0 | 0 | 0 | 203 | 209 | 171 | 203 | 209 | 171 |
| 54 | Gaibandha | 0 | 0 | 61 | 0 | 0 | 0 | 68 | 75 | 69 | 68 | 75 | 69 |
| 55 | Kurigram | 0 | 0 | 90 | 0 | 0 | 0 | 168 | 166 | 175 | 168 | 166 | 175 |
| 56 | Lalmonirhat | 0 | 0 | 188 | 0 | 0 | 0 | 197 | 191 | 208 | 197 | 191 | 208 |
| 57 | Nilphamari | 0 | 0 | 154 | 0 | 0 | 0 | 168 | 158 | 174 | 168 | 158 | 174 |
| 58 | Panchagarh | 0 | 0 | 93 | 0 | 0 | 0 | 166 | 111 | 111 | 166 | 111 | 111 |
| 59 | Rangpur | 0 | 0 | 100 | 0 | 0 | 0 | 180 | 182 | 181 | 180 | 182 | 181 |
| 60 | Thakurgaon | 0 | 0 | 49 | 0 | 0 | 0 | 53 | 51 | 67 | 53 | 51 | 67 |
| 7 | Rangpur | 0 | 0 | 916 | 0 | 0 | 0 | 1203 | 1143 | 1156 | 1203 | 1143 | 1156 |
| 61 | Habiganj | 0 | 0 | 53 | 0 | 0 | 0 | 57 | 122 | 61 | 57 | 122 | 61 |
| 62 | Maulvibazar | 0 | 0 | 54 | 0 | 0 | 0 | 67 | 30 | 130 | 67 | 30 | 130 |
| 63 | Sunamganj | 0 | 0 | 47 | 0 | 0 | 0 | 30 | 38 | 35 | 30 | 38 | 35 |
| 64 | Sylhet | 0 | 0 | 59 | 0 | 0 | 0 | 31 | 57 | 58 | 31 | 57 | 58 |
| 8 | Sylhet | 0 | 0 | 214 | 0 | 0 | 0 | 185 | 247 | 284 | 185 | 247 | 284 |
| | BANGLADESH | 57 | 62 | 17532 | 315 | 349 | 327 | 27600 | 28396 | 27851 | 27915 | 28745 | 28178 |

Table: 3.8.20 Area and Production of Green Coconut by District 2015-16 to 2017-18

| Zila/Division | | Area Under Garden (Acres) | | | Production of Inside Garden | | | Production of Outside Garden | | | Total Production of Inside & Outside Garden (M.Tons) | | |
|---------------|-------------------|---------------------------|------------|--------------|-----------------------------|--------------|--------------|------------------------------|---------------|--------------|--|---------------|--------------|
| | | 2015-16 | 2016-17 | 2017-18 | 2015-16 | 2016-17 | 2017-18 | 2015-16 | 2016-17 | 2017-18 | 2015-16 | 2016-17 | 2017-18 |
| 1 | Barguna | 0 | 0 | 9121 | 0 | 0 | 265 | 11648 | 11730 | 12647 | 11648 | 11730 | 12912 |
| 2 | Barishal | 170 | 85 | 8477 | 12252 | 725 | 734 | 6952 | 12879 | 13252 | 19204 | 13604 | 13986 |
| 3 | Bhola | 0 | 0 | 9686 | 0 | 0 | 290 | 10608 | 14288 | 17836 | 10608 | 14288 | 18126 |
| 4 | Jhallokati | 0 | 0 | 4244 | 0 | 0 | 0 | 1184 | 5826 | 7545 | 1184 | 5826 | 7545 |
| 5 | Patuakhali | 0 | 0 | 5947 | 0 | 0 | 0 | 12869 | 13096 | 15486 | 12869 | 13096 | 15486 |
| 6 | Pirojpur | 0 | 113 | 12311 | 1031 | 1595 | 1831 | 21675 | 24116 | 23288 | 22706 | 25711 | 25119 |
| 1 | Barishal | 170 | 198 | 49785 | 13283 | 2320 | 3120 | 64936 | 81935 | 90054 | 78219 | 84255 | 93174 |
| 7 | Bandarban | 33 | 33 | 284 | 133 | 283 | 275 | 679 | 526 | 534 | 812 | 809 | 809 |
| 8 | Brahmanbaria | 0 | 0 | 1178 | 0 | 0 | 0 | 20740 | 2456 | 2655 | 20740 | 2456 | 2655 |
| 9 | Chandpur | 85 | 53 | 2536 | 496 | 505 | 505 | 4886 | 5888 | 5888 | 5382 | 6393 | 6393 |
| 10 | Chittagang | 115 | 115 | 3309 | 1051 | 1067 | 1161 | 8205 | 8190 | 8089 | 9256 | 9257 | 9250 |
| 11 | Cumilla | 9 | 0 | 3171 | 264 | 0 | 0 | 10488 | 8989 | 8095 | 10752 | 8989 | 8095 |
| 12 | Cox's Bazar | 201 | 311 | 2940 | 2066 | 5479 | 5559 | 5517 | 11672 | 11628 | 7583 | 17151 | 17187 |
| 13 | Feni | 0 | 0 | 1870 | 0 | 5479 | 0 | 2151 | 2061 | 1813 | 2151 | 7540 | 1813 |
| 14 | Khagrachhari | 14 | 14 | 1034 | 40 | 36 | 51 | 1355 | 1264 | 1402 | 1395 | 1300 | 1453 |
| 15 | Laksmipur | 658 | 0 | 6832 | 2313 | 0 | 0 | 6043 | 10150 | 10348 | 8356 | 10150 | 10348 |
| 16 | Noakhali | 0 | 0 | 6825 | 0 | 0 | 3086 | 10837 | 53488 | 27792 | 10837 | 53488 | 30878 |
| 17 | Rangamati | 41 | 225 | 1746 | 2452 | 2456 | 2376 | 2250 | 2253 | 2151 | 4702 | 4709 | 4527 |
| 2 | Chittagang | 1156 | 751 | 31724 | 8815 | 15305 | 13013 | 73151 | 106937 | 80395 | 81966 | 122242 | 93408 |
| 18 | Dhaka | 30 | 28 | 1226 | 346 | 199 | 0 | 1358 | 1532 | 2169 | 1704 | 1731 | 2169 |
| 19 | Faridpur | 40 | 40 | 3144 | 318 | 322 | 318 | 4945 | 5073 | 4945 | 5263 | 5395 | 5263 |
| 20 | Gazipur | 27 | 27 | 1099 | 169 | 171 | 78 | 2156 | 2230 | 1198 | 2325 | 2401 | 1276 |
| 21 | Gopalganj | 46 | 15 | 2094 | 186 | 50 | 20 | 4546 | 2070 | 2100 | 4732 | 2120 | 2120 |
| 22 | Kishorganj | 4 | 4 | 2346 | 84 | 88 | 82 | 6845 | 7134 | 6860 | 6929 | 7222 | 6942 |
| 23 | Madaripur | 0 | 0 | 3608 | 0 | 0 | 0 | 18850 | 18887 | 18395 | 18850 | 18887 | 18395 |
| 24 | Manikganj | 4 | 5 | 2364 | 347 | 382 | 386 | 13204 | 13671 | 13702 | 13551 | 14053 | 14088 |
| 25 | Munshiganj | 0 | 0 | 355 | 0 | 0 | 0 | 748 | 553 | 139 | 748 | 553 | 139 |
| 26 | Narayanganj | 0 | 0 | 688 | 0 | 0 | 0 | 1799 | 1725 | 1725 | 1799 | 1725 | 1725 |
| 27 | Narsingdi | 0 | 0 | 682 | 0 | 0 | 0 | 1190 | 2273 | 2282 | 1190 | 2273 | 2282 |
| 28 | Rajbari | 79 | 100 | 4074 | 5488 | 4104 | 4127 | 3371 | 3876 | 3788 | 8859 | 7980 | 7915 |
| 29 | Shariatpur | 90 | 84 | 4828 | 150 | 433 | 0 | 9348 | 7566 | 9044 | 9498 | 7999 | 9044 |
| 30 | Tangail | 14 | 14 | 2482 | 145 | 151 | 151 | 4773 | 4495 | 4895 | 4918 | 4646 | 5046 |
| 3 | Dhaka | 334 | 317 | 28991 | 7233 | 5900 | 5162 | 73133 | 71085 | 71242 | 80366 | 76985 | 76404 |
| 31 | Bagerhat | 858 | 846 | 13265 | 2947 | 2882 | 3145 | 8328 | 8098 | 9031 | 11275 | 10980 | 12176 |
| 32 | Chuadanga | 157 | 143 | 872 | 1633 | 1587 | 1568 | 2578 | 2601 | 2586 | 4211 | 4188 | 4154 |
| 33 | Jashore | 280 | 283 | 2795 | 2511 | 2540 | 2788 | 4108 | 6764 | 4575 | 6619 | 9304 | 7363 |
| 34 | Jhenaidah | 334 | 140 | 3766 | 1762 | 1721 | 1704 | 9806 | 8704 | 9289 | 11568 | 10425 | 10993 |
| 35 | Khulna | 7592 | 236 | 7314 | 1069 | 1113 | 1091 | 10351 | 11703 | 10329 | 11420 | 12816 | 11420 |
| 36 | Kushtia | 117 | 94 | 6353 | 1490 | 1570 | 445 | 11785 | 14735 | 16223 | 13275 | 16305 | 16668 |

Contd.

| Zila/Division | | Area Under Garden (Acres) | | | Production of Inside Garden | | | Production of Outside Garden | | | Total Production of Inside & Outside Garden (M.Tons) | | |
|---------------|-------------------|---------------------------|---------|---------|-----------------------------|---------|---------|------------------------------|---------|---------|---|---------|---------|
| | | 2015-16 | 2016-17 | 2017-18 | 2015-16 | 2016-17 | 2017-18 | 2015-16 | 2016-17 | 2017-18 | 2015-16 | 2016-17 | 2017-18 |
| 37 | Magura | 114 | 113 | 3877 | 1229 | 1179 | 951 | 4820 | 4829 | 4112 | 6049 | 6008 | 5063 |
| 38 | Meherpur | 0 | 0 | 562 | 0 | 0 | 0 | 1049 | 1132 | 1195 | 1049 | 1132 | 1195 |
| 39 | Narail | 42 | 42 | 1768 | 1132 | 1140 | 1163 | 8481 | 7256 | 7484 | 9613 | 8396 | 8647 |
| 40 | Satkhira | 224 | 221 | 4246 | 2681 | 3045 | 3030 | 10891 | 10527 | 12381 | 13572 | 13572 | 15411 |
| 4 | Khulna | 9718 | 2118 | 44819 | 16454 | 16777 | 15885 | 72197 | 76349 | 77205 | 88651 | 93126 | 93090 |
| 41 | Jamalpur | 0 | 0 | 1679 | 0 | 0 | 0 | 5297 | 5257 | 5363 | 5297 | 5257 | 5363 |
| 42 | Mymensing | 8 | 8 | 6943 | 54 | 33 | 26 | 9427 | 9770 | 8200 | 9481 | 9803 | 8226 |
| 43 | Netrakona | 0 | 0 | 1174 | 0 | 0 | 0 | 1135 | 1146 | 1324 | 1135 | 1146 | 1324 |
| 44 | Sherpur | 0 | 0 | 681 | 0 | 0 | 0 | 738 | 835 | 910 | 738 | 835 | 910 |
| 5 | Mymensing | 8 | 8 | 10477 | 54 | 33 | 26 | 16597 | 17008 | 15797 | 16651 | 17041 | 15823 |
| 45 | Bogura | 0 | 0 | 2643 | 0 | 0 | 0 | 7544 | 8018 | 7620 | 7544 | 8018 | 7620 |
| 46 | Joypurhat | 20 | 20 | 611 | 136 | 149 | 48 | 501 | 507 | 622 | 637 | 656 | 670 |
| 47 | Naogaon | 40 | 6 | 1111 | 43 | 42 | 47 | 2899 | 2967 | 3066 | 2942 | 3009 | 3113 |
| 48 | Natore | 0 | 0 | 4349 | 0 | 0 | 0 | 14292 | 13410 | 11300 | 14292 | 13410 | 11300 |
| 49 | Chapai Nawabganj | 4 | 4 | 325 | 135 | 28 | 38 | 2534 | 538 | 698 | 2669 | 566 | 736 |
| 50 | Pabna | 20 | 16 | 3182 | 918 | 924 | 9234 | 10563 | 10761 | 2440 | 11481 | 11685 | 11674 |
| 51 | Rajshahi | 133 | 132 | 2089 | 1316 | 1294 | 1500 | 10311 | 10976 | 10684 | 11627 | 12270 | 12184 |
| 52 | Sirajganj | 0 | 0 | 1900 | 0 | 0 | 0 | 2996 | 3601 | 3807 | 2996 | 3601 | 3807 |
| 6 | Rajshahi | 217 | 178 | 16211 | 2548 | 2437 | 10867 | 51640 | 50778 | 40237 | 54188 | 53215 | 51104 |
| 53 | Dinajpur | 0 | 0 | 1726 | 0 | 0 | 0 | 2724 | 2687 | 2452 | 2724 | 2687 | 2452 |
| 54 | Gaibandha | 0 | 0 | 1113 | 0 | 0 | 0 | 1578 | 1574 | 1941 | 1578 | 1574 | 1941 |
| 55 | Kurigram | 0 | 0 | 355 | 0 | 0 | 0 | 421 | 494 | 586 | 421 | 494 | 586 |
| 56 | Lalmonirhat | 0 | 0 | 295 | 0 | 0 | 29 | 683 | 675 | 663 | 683 | 675 | 692 |
| 57 | Nilphamari | 0 | 0 | 715 | 0 | 0 | 1 | 2694 | 1934 | 1659 | 2694 | 1934 | 1660 |
| 58 | Panchagarh | 8 | 0 | 584 | 33 | 27 | 38 | 1584 | 1496 | 1424 | 1617 | 1523 | 1462 |
| 59 | Rangpur | 0 | 0 | 1062 | 0 | 0 | 65 | 2006 | 1969 | 116 | 2006 | 1969 | 181 |
| 60 | Thakurgaon | 0 | 0 | 287 | 0 | 0 | 0 | 919 | 772 | 704 | 919 | 772 | 704 |
| 7 | Rangpur | 8 | 0 | 6137 | 33 | 27 | 133 | 12609 | 11601 | 9545 | 12642 | 11628 | 9678 |
| 61 | Habiganj | 0 | 0 | 878 | 0 | 0 | 0 | 2210 | 3060 | 3065 | 2210 | 3060 | 3065 |
| 62 | Maulvibazar | 0 | 0 | 1170 | 0 | 0 | 0 | 2571 | 2933 | 2935 | 2571 | 2933 | 2935 |
| 63 | Sunamganj | 2 | 2 | 808 | 20 | 21 | 21 | 3270 | 3507 | 3509 | 3290 | 3528 | 3530 |
| 64 | Sylhet | 22 | 13 | 1544 | 141 | 70 | 528 | 2687 | 2963 | 2528 | 2828 | 3033 | 3056 |
| 8 | Sylhet | 24 | 15 | 4400 | 161 | 91 | 549 | 10738 | 12463 | 12037 | 10899 | 12554 | 12586 |
| | BANGLADESH | 11635 | 3585 | 192544 | 48581 | 42890 | 48755 | 375001 | 428156 | 396512 | 423582 | 471046 | 445267 |

Table: 3.8.21 Area and Production of Olive (Jalpai) by District 2015-16 to 2017-18

| Zila/Division | | Area Under Garden (Acres) | | | Production of Inside Garden | | | Production of Outside Garden | | | Total Production of Inside & Outside Garden (M.Tons) | | |
|---------------|-------------------|---------------------------|-----------|-------------|-----------------------------|------------|------------|------------------------------|-------------|-------------|--|-------------|-------------|
| | | 2015-16 | 2016-17 | 2017-18 | 2015-16 | 2016-17 | 2017-18 | 2015-16 | 2016-17 | 2017-18 | 2015-16 | 2016-17 | 2017-18 |
| 1 | Barguna | 0 | 0 | 168 | 0 | 0 | 0 | 10 | 36 | 36 | 10 | 36 | 36 |
| 2 | Barishal | 0 | 0 | 530 | 0 | 0 | 0 | 240 | 301 | 301 | 240 | 301 | 301 |
| 3 | Bhola | 0 | 0 | 208 | 0 | 0 | 0 | 32 | 32 | 32 | 32 | 32 | 32 |
| 4 | Jhallokati | 0 | 0 | 238 | 0 | 0 | 0 | 53 | 63 | 63 | 53 | 63 | 63 |
| 5 | Patuakhali | 0 | 0 | 204 | 0 | 0 | 0 | 26 | 28 | 28 | 26 | 28 | 28 |
| 6 | Pirojpur | 0 | 0 | 241 | 0 | 0 | 0 | 94 | 94 | 94 | 94 | 94 | 94 |
| 1 | Barishal | 0 | 0 | 1588 | 0 | 0 | 0 | 455 | 554 | 554 | 455 | 554 | 554 |
| 7 | Bandarban | 22 | 0 | 161 | 25 | 102 | 25 | 121 | 47 | 47 | 146 | 149 | 72 |
| 8 | Brahmanbaria | 0 | 0 | 213 | 0 | 26 | 39 | 184 | 150 | 150 | 184 | 176 | 189 |
| 9 | Chandpur | 0 | 0 | 265 | 0 | 0 | 0 | 128 | 123 | 123 | 128 | 123 | 123 |
| 10 | Chittagang | 0 | 0 | 454 | 0 | 0 | 0 | 402 | 416 | 416 | 402 | 416 | 416 |
| 11 | Cumilla | 0 | 0 | 451 | 0 | 0 | 17 | 307 | 334 | 334 | 307 | 334 | 351 |
| 12 | Cox's Bazar | 17 | 0 | 301 | 11 | 11 | 0 | 271 | 281 | 281 | 282 | 292 | 281 |
| 13 | Feni | 0 | 0 | 149 | 0 | 0 | 0 | 59 | 59 | 59 | 59 | 59 | 59 |
| 14 | Khagrachhari | 6 | 0 | 363 | 34 | 36 | 38 | 379 | 405 | 405 | 413 | 441 | 443 |
| 15 | Laksmipur | 0 | 0 | 478 | 0 | 0 | 0 | 197 | 185 | 185 | 197 | 185 | 185 |
| 16 | Noakhali | 0 | 0 | 232 | 0 | 0 | 0 | 84 | 205 | 207 | 84 | 205 | 207 |
| 17 | Rangamati | 1 | 0 | 479 | 2 | 1 | 1 | 489 | 299 | 299 | 491 | 300 | 300 |
| 2 | Chittagang | 46 | 0 | 3549 | 72 | 176 | 120 | 2621 | 2504 | 2506 | 2693 | 2680 | 2626 |
| 18 | Dhaka | 0 | 0 | 92 | 0 | 0 | 0 | 84 | 86 | 86 | 84 | 86 | 86 |
| 19 | Faridpur | 0 | 0 | 90 | 0 | 0 | 0 | 49 | 49 | 49 | 49 | 49 | 49 |
| 20 | Gazipur | 14 | 0 | 289 | 59 | 20 | 23 | 238 | 272 | 272 | 297 | 292 | 295 |
| 21 | Gopalganj | 0 | 0 | 180 | 0 | 36 | 0 | 62 | 36 | 36 | 62 | 72 | 36 |
| 22 | Kishorganj | 0 | 0 | 562 | 0 | 0 | 15 | 565 | 489 | 489 | 565 | 489 | 504 |
| 23 | Madaripur | 0 | 0 | 24 | 0 | 0 | 0 | 11 | 13 | 13 | 11 | 13 | 13 |
| 24 | Manikganj | 0 | 0 | 108 | 0 | 0 | 0 | 100 | 105 | 105 | 100 | 105 | 105 |
| 25 | Munshiganj | 0 | 0 | 41 | 0 | 0 | 0 | 22 | 24 | 24 | 22 | 24 | 24 |
| 26 | Narayanganj | 57 | 0 | 106 | 0 | 0 | 0 | 101 | 103 | 103 | 101 | 103 | 103 |
| 27 | Narsingdi | 0 | 57 | 684 | 279 | 393 | 437 | 718 | 939 | 939 | 997 | 1332 | 1376 |
| 28 | Rajbari | 0 | 0 | 40 | 0 | 0 | 0 | 15 | 15 | 15 | 15 | 15 | 15 |
| 29 | Shariatpur | 0 | 0 | 152 | 0 | 0 | 0 | 33 | 54 | 54 | 33 | 54 | 54 |
| 30 | Tangail | 30 | 30 | 1037 | 57 | 59 | 62 | 656 | 731 | 830 | 713 | 790 | 892 |
| 3 | Dhaka | 101 | 87 | 3405 | 395 | 508 | 537 | 2654 | 2916 | 3015 | 3049 | 3424 | 3552 |
| 31 | Bagerhat | 2 | 0 | 386 | 3 | 0 | 0 | 125 | 139 | 139 | 128 | 139 | 139 |
| 32 | Chuadanga | 0 | 0 | 15 | 0 | 0 | 0 | 8 | 9 | 9 | 8 | 9 | 9 |
| 33 | Jashore | 15 | 15 | 317 | 31 | 31 | 31 | 215 | 239 | 239 | 246 | 270 | 270 |
| 34 | Jhenaidah | 0 | 0 | 141 | 0 | 0 | 0 | 38 | 55 | 55 | 38 | 55 | 55 |
| 35 | Khulna | 0 | 0 | 197 | 0 | 0 | 0 | 137 | 140 | 140 | 137 | 140 | 140 |
| 36 | Kushtia | 0 | 0 | 42 | 0 | 0 | 0 | 42 | 31 | 31 | 42 | 31 | 31 |

Contd.

| Zila/Division | | Area Under Garden (Acres) | | | Production of Inside Garden | | | Production of Outside Garden | | | Total Production of Inside & Outside Garden (M.Tons) | | |
|---------------|-------------------|---------------------------|---------|---------|-----------------------------|---------|---------|------------------------------|---------|---------|--|---------|---------|
| | | 2015-16 | 2016-17 | 2017-18 | 2015-16 | 2016-17 | 2017-18 | 2015-16 | 2016-17 | 2017-18 | 2015-16 | 2016-17 | 2017-18 |
| 37 | Magura | 0 | 0 | 102 | 0 | 0 | 0 | 101 | 113 | 113 | 101 | 113 | 113 |
| 38 | Meherpur | 0 | 0 | 3 | 0 | 0 | 0 | 1 | 2 | 2 | 1 | 2 | 2 |
| 39 | Narail | 0 | 0 | 36 | 0 | 0 | 0 | 30 | 30 | 30 | 30 | 30 | 30 |
| 40 | Satkhira | 0 | 0 | 110 | 0 | 0 | 0 | 87 | 95 | 95 | 87 | 95 | 95 |
| 4 | Khulna | 17 | 15 | 1349 | 34 | 31 | 31 | 784 | 853 | 853 | 818 | 884 | 884 |
| 41 | Jamalpur | 0 | 0 | 822 | 0 | 0 | 0 | 1097 | 1120 | 1120 | 1097 | 1120 | 1120 |
| 42 | Mymensing | 0 | 32 | 2193 | 404 | 342 | 342 | 2027 | 1904 | 1904 | 2431 | 2246 | 2246 |
| 43 | Netrakona | 0 | 0 | 696 | 0 | 0 | 0 | 581 | 629 | 629 | 581 | 629 | 629 |
| 44 | Sherpur | 0 | 0 | 343 | 0 | 0 | 0 | 286 | 294 | 294 | 286 | 294 | 294 |
| 5 | Mymensing | 0 | 32 | 4055 | 404 | 342 | 342 | 3991 | 3947 | 3947 | 4395 | 4289 | 4289 |
| 45 | Bogura | 0 | 0 | 428 | 0 | 0 | 0 | 388 | 392 | 392 | 388 | 392 | 392 |
| 46 | Joypurhat | 0 | 0 | 252 | 0 | 0 | 0 | 139 | 148 | 148 | 139 | 148 | 148 |
| 47 | Naogaon | 4 | 0 | 469 | 26 | 29 | 29 | 391 | 271 | 271 | 417 | 300 | 300 |
| 48 | Natore | 0 | 0 | 110 | 0 | 0 | 0 | 164 | 210 | 210 | 164 | 210 | 210 |
| 49 | Chapai Nawabganj | 0 | 0 | 0 | 0 | 0 | 0 | 0 | 0 | 0 | 0 | 0 | 0 |
| 50 | Pabna | 0 | 0 | 33 | 0 | 0 | 0 | 22 | 24 | 24 | 22 | 24 | 24 |
| 51 | Rajshahi | 0 | 0 | 57 | 0 | 0 | 0 | 67 | 119 | 119 | 67 | 119 | 119 |
| 52 | Sirajganj | 0 | 0 | 291 | 0 | 0 | 0 | 227 | 332 | 332 | 227 | 332 | 332 |
| 6 | Rajshahi | 4 | 0 | 1641 | 26 | 29 | 29 | 1398 | 1496 | 1496 | 1424 | 1525 | 1525 |
| 53 | Dinajpur | 0 | 0 | 280 | 0 | 0 | 0 | 256 | 277 | 277 | 256 | 277 | 277 |
| 54 | Gaibandha | 0 | 0 | 220 | 0 | 0 | 0 | 269 | 228 | 228 | 269 | 228 | 228 |
| 55 | Kurigram | 0 | 0 | 214 | 0 | 0 | 0 | 288 | 207 | 207 | 288 | 207 | 207 |
| 56 | Lalmonirhat | 0 | 0 | 681 | 0 | 0 | 0 | 562 | 635 | 635 | 562 | 635 | 635 |
| 57 | Nilphamari | 0 | 0 | 457 | 0 | 0 | 0 | 458 | 467 | 467 | 458 | 467 | 467 |
| 58 | Panchagarh | 0 | 0 | 288 | 0 | 0 | 0 | 393 | 398 | 398 | 393 | 398 | 398 |
| 59 | Rangpur | 0 | 0 | 213 | 0 | 0 | 0 | 171 | 194 | 194 | 171 | 194 | 194 |
| 60 | Thakurgaon | 0 | 0 | 186 | 0 | 0 | 0 | 430 | 453 | 453 | 430 | 453 | 453 |
| 7 | Rangpur | 0 | 0 | 2539 | 0 | 0 | 0 | 2827 | 2859 | 2859 | 2827 | 2859 | 2859 |
| 61 | Habiganj | 0 | 0 | 39 | 0 | 0 | 0 | 41 | 46 | 46 | 41 | 46 | 46 |
| 62 | Maulvibazar | 0 | 0 | 1173 | 0 | 0 | 0 | 2475 | 850 | 850 | 2475 | 850 | 850 |
| 63 | Sunamganj | 0 | 0 | 1055 | 0 | 0 | 0 | 707 | 531 | 531 | 707 | 531 | 531 |
| 64 | Sylhet | 0 | 50 | 526 | 0 | 7 | 7 | 141 | 239 | 239 | 141 | 246 | 246 |
| 8 | Sylhet | 0 | 50 | 2793 | 0 | 7 | 7 | 3364 | 1666 | 1666 | 3364 | 1673 | 1673 |
| | BANGLADESH | 168 | 184 | 20918 | 931 | 1093 | 1066 | 18094 | 16795 | 16896 | 19025 | 17888 | 17962 |

Table: 3.8.22 Area and Production of Hog plum (Amra) by District 2015-16 to 2017-18

| Zila/Division | | Area Under Garden (Acres) | | | Production of Inside Garden | | | Production of Outside Garden | | | Total Production of Inside & Outside Garden (M.Tons) | | |
|---------------|-------------------|---------------------------|------------|-------------|-----------------------------|-------------|-------------|------------------------------|--------------|--------------|--|--------------|--------------|
| | | 2015-16 | 2016-17 | 2017-18 | 2015-16 | 2016-17 | 2017-18 | 2015-16 | 2016-17 | 2017-18 | 2015-16 | 2016-17 | 2017-18 |
| 1 | Barguna | 0 | 0 | 596 | 0 | 0 | 0 | 291 | 393 | 393 | 291 | 393 | 393 |
| 2 | Barishal | 40 | 40 | 1457 | 8 | 705 | 705 | 5762 | 5323 | 5323 | 5770 | 6028 | 6028 |
| 3 | Bhola | 0 | 0 | 406 | 0 | 0 | 0 | 1250 | 1066 | 1066 | 1250 | 1066 | 1066 |
| 4 | Jhallokati | 20 | 20 | 2095 | 497 | 140 | 1230 | 2680 | 3096 | 3728 | 3177 | 3236 | 4958 |
| 5 | Patuakhali | 0 | 0 | 652 | 0 | 0 | 0 | 561 | 477 | 477 | 561 | 477 | 477 |
| 6 | Pirojpur | 24 | 138 | 767 | 231 | 1507 | 1507 | 3175 | 3029 | 3029 | 3406 | 4536 | 4536 |
| 1 | Barishal | 84 | 198 | 5972 | 736 | 2352 | 3442 | 13719 | 13384 | 14016 | 14455 | 15736 | 17458 |
| 7 | Bandarban | 19 | 19 | 125 | 20 | 36 | 36 | 150 | 176 | 141 | 170 | 212 | 177 |
| 8 | Brahmanbaria | 0 | 0 | 19 | 0 | 0 | 0 | 21 | 21 | 25 | 21 | 21 | 25 |
| 9 | Chandpur | 0 | 0 | 140 | 0 | 0 | 0 | 107 | 111 | 111 | 107 | 111 | 111 |
| 10 | Chittagang | 0 | 0 | 345 | 0 | 0 | 0 | 28 | 442 | 458 | 28 | 442 | 458 |
| 11 | Cumilla | 0 | 0 | 293 | 0 | 0 | 6 | 220 | 229 | 254 | 220 | 229 | 260 |
| 12 | Cox's Bazar | 0 | 0 | 232 | 0 | 0 | 0 | 503 | 519 | 462 | 503 | 519 | 462 |
| 13 | Feni | 0 | 0 | 44 | 0 | 0 | 0 | 46 | 49 | 42 | 46 | 49 | 42 |
| 14 | Khagrachhari | 0 | 0 | 117 | 0 | 0 | 0 | 159 | 162 | 170 | 159 | 162 | 170 |
| 15 | Laksmipur | 0 | 0 | 293 | 0 | 0 | 0 | 222 | 226 | 213 | 222 | 226 | 213 |
| 16 | Noakhali | 0 | 0 | 339 | 0 | 0 | 0 | 91 | 225 | 181 | 91 | 225 | 181 |
| 17 | Rangamati | 4 | 4 | 139 | 17 | 19 | 18 | 225 | 250 | 225 | 242 | 269 | 243 |
| 2 | Chittagang | 23 | 23 | 2087 | 37 | 55 | 60 | 1772 | 2410 | 2282 | 1809 | 2465 | 2342 |
| 18 | Dhaka | 0 | 0 | 116 | 0 | 0 | 0 | 240 | 254 | 248 | 240 | 254 | 248 |
| 19 | Faridpur | 5 | 0 | 638 | 18 | 0 | 0 | 870 | 675 | 669 | 888 | 675 | 669 |
| 20 | Gazipur | 4 | 4 | 106 | 12 | 15 | 15 | 144 | 156 | 156 | 156 | 171 | 171 |
| 21 | Gopalganj | 0 | 0 | 363 | 0 | 0 | 0 | 762 | 769 | 771 | 762 | 769 | 771 |
| 22 | Kishorganj | 0 | 0 | 182 | 0 | 0 | 0 | 308 | 354 | 350 | 308 | 354 | 350 |
| 23 | Madaripur | 0 | 0 | 135 | 0 | 0 | 0 | 604 | 773 | 757 | 604 | 773 | 757 |
| 24 | Manikganj | 0 | 0 | 26 | 0 | 0 | 0 | 59 | 60 | 62 | 59 | 60 | 62 |
| 25 | Munshiganj | 0 | 0 | 69 | 0 | 0 | 0 | 115 | 147 | 151 | 115 | 147 | 151 |
| 26 | Narayanganj | 0 | 0 | 77 | 0 | 0 | 0 | 143 | 167 | 167 | 143 | 167 | 167 |
| 27 | Narsingdi | 0 | 0 | 63 | 0 | 0 | 0 | 175 | 200 | 119 | 175 | 200 | 119 |
| 28 | Rajbari | 0 | 0 | 320 | 0 | 0 | 0 | 465 | 496 | 467 | 465 | 496 | 467 |
| 29 | Shariatpur | 0 | 0 | 232 | 0 | 0 | 0 | 239 | 269 | 294 | 239 | 269 | 294 |
| 30 | Tangail | 0 | 0 | 308 | 0 | 0 | 0 | 443 | 458 | 459 | 443 | 458 | 459 |
| 3 | Dhaka | 9 | 4 | 2637 | 30 | 15 | 15 | 4567 | 4778 | 4670 | 4597 | 4793 | 4685 |
| 31 | Bagerhat | 0 | 0 | 944 | 0 | 0 | 0 | 1176 | 986 | 923 | 1176 | 986 | 923 |
| 32 | Chuadanga | 7 | 8 | 143 | 31 | 33 | 26 | 437 | 465 | 462 | 468 | 498 | 488 |
| 33 | Jashore | 67 | 14 | 409 | 70 | 93 | 81 | 1141 | 1594 | 1334 | 1211 | 1687 | 1415 |
| 34 | Jhenaidah | 0 | 0 | 45 | 0 | 0 | 0 | 1379 | 1456 | 133 | 1379 | 1456 | 133 |
| 35 | Khulna | 0 | 0 | 365 | 0 | 0 | 0 | 1577 | 1585 | 1739 | 1577 | 1585 | 1739 |
| 36 | Kushtia | 0 | 0 | 225 | 0 | 0 | 0 | 622 | 574 | 628 | 622 | 574 | 628 |

Contd.

| Zila/Division | | Area Under Garden (Acres) | | | Production of Inside Garden | | | Production of Outside Garden | | | Total Production of Inside & Outside Garden (M.Tons) | | |
|---------------|-------------------|---------------------------|---------|---------|-----------------------------|---------|---------|------------------------------|---------|---------|--|---------|---------|
| | | 2015-16 | 2016-17 | 2017-18 | 2015-16 | 2016-17 | 2017-18 | 2015-16 | 2016-17 | 2017-18 | 2015-16 | 2016-17 | 2017-18 |
| 37 | Magura | 0 | 0 | 258 | 0 | 0 | 0 | 848 | 894 | 874 | 848 | 894 | 874 |
| 38 | Meherpur | 0 | 0 | 129 | 0 | 0 | 0 | 239 | 240 | 210 | 239 | 240 | 210 |
| 39 | Narail | 0 | 0 | 331 | 0 | 0 | 0 | 1124 | 1187 | 1609 | 1124 | 1187 | 1609 |
| 40 | Satkhira | 0 | 0 | 517 | 0 | 0 | 0 | 896 | 986 | 998 | 896 | 986 | 998 |
| 4 | Khulna | 74 | 22 | 3366 | 101 | 126 | 107 | 9439 | 9967 | 8910 | 9540 | 10093 | 9017 |
| 41 | Jamalpur | 0 | 0 | 142 | 0 | 0 | 0 | 265 | 285 | 286 | 265 | 285 | 286 |
| 42 | Mymensing | 0 | 0 | 779 | 0 | 0 | 0 | 962 | 924 | 922 | 962 | 924 | 922 |
| 43 | Netrakona | 0 | 0 | 111 | 0 | 0 | 0 | 129 | 158 | 158 | 129 | 158 | 158 |
| 44 | Sherpur | 0 | 0 | 95 | 0 | 0 | 0 | 86 | 90 | 90 | 86 | 90 | 90 |
| 5 | Mymensing | 0 | 0 | 1127 | 0 | 0 | 0 | 1442 | 1457 | 1456 | 1442 | 1457 | 1456 |
| 45 | Bogura | 0 | 0 | 536 | 0 | 0 | 0 | 577 | 908 | 916 | 577 | 908 | 916 |
| 46 | Joypurhat | 0 | 0 | 150 | 0 | 0 | 0 | 198 | 204 | 207 | 198 | 204 | 207 |
| 47 | Naogaon | 0 | 0 | 197 | 0 | 0 | 0 | 256 | 238 | 283 | 256 | 238 | 283 |
| 48 | Natore | 0 | 0 | 260 | 0 | 0 | 0 | 562 | 567 | 567 | 562 | 567 | 567 |
| 49 | Chapai Nawabganj | 0 | 0 | 78 | 0 | 0 | 0 | 103 | 110 | 113 | 103 | 110 | 113 |
| 50 | Pabna | 0 | 0 | 199 | 0 | 0 | 0 | 242 | 196 | 223 | 242 | 196 | 223 |
| 51 | Rajshahi | 0 | 0 | 153 | 0 | 0 | 0 | 396 | 388 | 363 | 396 | 388 | 363 |
| 52 | Sirajganj | 0 | 0 | 139 | 0 | 0 | 0 | 209 | 204 | 242 | 209 | 204 | 242 |
| 6 | Rajshahi | 0 | 0 | 1712 | 0 | 0 | 0 | 2543 | 2815 | 2914 | 2543 | 2815 | 2914 |
| 53 | Dinajpur | 0 | 0 | 152 | 0 | 0 | 35 | 303 | 320 | 265 | 303 | 320 | 300 |
| 54 | Gaibandha | 0 | 0 | 45 | 0 | 0 | 0 | 76 | 82 | 92 | 76 | 82 | 92 |
| 55 | Kurigram | 0 | 0 | 73 | 0 | 0 | 0 | 45 | 52 | 60 | 45 | 52 | 60 |
| 56 | Lalmonirhat | 0 | 0 | 4 | 0 | 0 | 0 | 2 | 3 | 3 | 2 | 3 | 3 |
| 57 | Nilphamari | 0 | 0 | 39 | 0 | 0 | 0 | 137 | 140 | 117 | 137 | 140 | 117 |
| 58 | Panchagarh | 0 | 0 | 67 | 0 | 0 | 0 | 228 | 224 | 124 | 228 | 224 | 124 |
| 59 | Rangpur | 0 | 0 | 47 | 0 | 0 | 0 | 17 | 28 | 42 | 17 | 28 | 42 |
| 60 | Thakurgaon | 0 | 0 | 67 | 0 | 0 | 0 | 143 | 97 | 110 | 143 | 97 | 110 |
| 7 | Rangpur | 0 | 0 | 495 | 0 | 0 | 35 | 951 | 946 | 813 | 951 | 946 | 848 |
| 61 | Habiganj | 0 | 0 | 51 | 0 | 0 | 0 | 91 | 114 | 108 | 91 | 114 | 108 |
| 62 | Maulvibazar | 0 | 0 | 113 | 0 | 0 | 0 | 564 | 877 | 886 | 564 | 877 | 886 |
| 63 | Sunamganj | 0 | 0 | 83 | 0 | 0 | 0 | 111 | 118 | 119 | 111 | 118 | 119 |
| 64 | Sylhet | 5 | 0 | 91 | 2 | 0 | 0 | 66 | 40 | 88 | 68 | 40 | 88 |
| 8 | Sylhet | 5 | 0 | 339 | 2 | 0 | 0 | 832 | 1149 | 1201 | 834 | 1149 | 1201 |
| | BANGLADESH | 195 | 247 | 17733 | 906 | 2548 | 3659 | 35265 | 36906 | 36262 | 36171 | 39454 | 39921 |

Table: 3.8.23 Area and Production of other Fruits by District 2015-16 to 2017-18

| Zila/Division | | Area Under Garden (Acres) | | | Production of Inside Garden | | | Production of Outside Garden | | | Total Production of Inside & Outside Garden (M.Tons) | | |
|---------------|-------------------|---------------------------|----------|-------------|-----------------------------|-----------|-----------|------------------------------|-------------|------------|--|-------------|-------------|
| | | 2015-16 | 2016-17 | 2017-18 | 2015-16 | 2016-17 | 2017-18 | 2015-16 | 2016-17 | 2017-18 | 2015-16 | 2016-17 | 2017-18 |
| 1 | Barguna | 0 | 0 | 81 | 0 | 0 | 0 | 82 | 76 | 58 | 82 | 76 | 7 |
| 2 | Barishal | 0 | 0 | 179 | 0 | 0 | 0 | 367 | 293 | 41 | 367 | 293 | 58 |
| 3 | Bhola | 0 | 0 | 46 | 0 | 0 | 0 | 0 | 0 | 7 | 0 | 0 | 41 |
| 4 | Jhallokati | 0 | 0 | 87 | 2 | 0 | 0 | 45 | 67 | 35 | 47 | 67 | 7 |
| 5 | Patuakhali | 0 | 0 | 87 | 0 | 0 | 0 | 43 | 42 | 3 | 43 | 42 | 35 |
| 6 | Pirojpur | 0 | 0 | 159 | 0 | 20 | 0 | 373 | 461 | 151 | 373 | 481 | 3 |
| 1 | Barishal | 0 | 0 | 639 | 2 | 20 | 0 | 910 | 939 | 9 | 912 | 959 | 151 |
| 7 | Bandarban | 6 | 5 | 25 | 0 | 0 | 2 | 11 | 11 | 299 | 11 | 11 | 11 |
| 8 | Brahmanbaria | 0 | 0 | 181 | 0 | 0 | 0 | 323 | 236 | 25 | 323 | 236 | 299 |
| 9 | Chandpur | 0 | 0 | 38 | 0 | 0 | 0 | 21 | 64 | 275 | 21 | 64 | 25 |
| 10 | Chittagang | 0 | 0 | 221 | 0 | 0 | 0 | 286 | 274 | 110 | 286 | 274 | 275 |
| 11 | Cumilla | 0 | 0 | 179 | 0 | 0 | 0 | 78 | 101 | 44 | 78 | 101 | 110 |
| 12 | Cox's Bazar | 0 | 0 | 25 | 0 | 0 | 0 | 37 | 44 | 10 | 37 | 44 | 44 |
| 13 | Feni | 0 | 0 | 21 | 0 | 0 | 0 | 9 | 9 | 76 | 9 | 9 | 10 |
| 14 | Khagrachhari | 0 | 0 | 62 | 17 | 15 | 8 | 126 | 132 | 29 | 143 | 147 | 84 |
| 15 | Laksmipur | 0 | 0 | 48 | 0 | 0 | 0 | 30 | 31 | 154 | 30 | 31 | 29 |
| 16 | Noakhali | 0 | 0 | 35 | 0 | 0 | 0 | 11 | 20 | 107 | 11 | 20 | 154 |
| 17 | Rangamati | 2 | 0 | 134 | 2 | 1 | 1 | 108 | 109 | 1138 | 110 | 110 | 108 |
| 2 | Chittagang | 8 | 5 | 969 | 19 | 16 | 11 | 1040 | 1031 | 110 | 1059 | 1047 | 1149 |
| 18 | Dhaka | 0 | 0 | 159 | 0 | 0 | 0 | 355 | 346 | 533 | 355 | 346 | 110 |
| 19 | Faridpur | 7 | 0 | 343 | 24 | 2 | 2 | 558 | 537 | 39 | 582 | 539 | 535 |
| 20 | Gazipur | 0 | 0 | 21 | 0 | 0 | 1 | 151 | 155 | 459 | 151 | 155 | 40 |
| 21 | Gopalganj | 0 | 0 | 307 | 0 | 0 | 0 | 662 | 458 | 42 | 662 | 458 | 459 |
| 22 | Kishorganj | 0 | 0 | 74 | 0 | 0 | 0 | 74 | 81 | 645 | 74 | 81 | 42 |
| 23 | Madaripur | 0 | 0 | 160 | 0 | 0 | 0 | 688 | 641 | 81 | 688 | 641 | 645 |
| 24 | Manikganj | 0 | 0 | 43 | 0 | 0 | 0 | 154 | 153 | 137 | 154 | 153 | 81 |
| 25 | Munshiganj | 0 | 0 | 90 | 0 | 0 | 0 | 98 | 132 | 129 | 98 | 132 | 137 |
| 26 | Narayanganj | 0 | 0 | 55 | 0 | 0 | 0 | 86 | 129 | 195 | 86 | 129 | 129 |
| 27 | Narsingdi | 0 | 0 | 149 | 0 | 0 | 0 | 122 | 193 | 161 | 122 | 193 | 195 |
| 28 | Rajbari | 0 | 0 | 117 | 0 | 0 | 0 | 138 | 189 | 23 | 138 | 189 | 161 |
| 29 | Shariatpur | 0 | 0 | 80 | 0 | 0 | 26 | 20 | 234 | 400 | 20 | 234 | 49 |
| 30 | Tangail | 0 | 0 | 381 | 0 | 0 | 0 | 432 | 395 | 2954 | 432 | 395 | 400 |
| 3 | Dhaka | 7 | 0 | 1979 | 24 | 2 | 29 | 3538 | 3643 | 261 | 3562 | 3645 | 2983 |
| 31 | Bagerhat | 0 | 0 | 523 | 0 | 0 | 0 | 1774 | 1861 | 38 | 1774 | 1861 | 261 |
| 32 | Chuadanga | 0 | 0 | 27 | 0 | 0 | 0 | 31 | 35 | 1895 | 31 | 35 | 38 |
| 33 | Jashore | 0 | 0 | 678 | 0 | 0 | 0 | 1713 | 1925 | 35 | 1713 | 1925 | 1895 |
| 34 | Jhenaidah | 0 | 0 | 130 | 0 | 0 | 0 | 271 | 283 | 560 | 271 | 283 | 35 |
| 35 | Khulna | 0 | 32 | 349 | 0 | 85 | 87 | 666 | 554 | 203 | 666 | 639 | 647 |
| 36 | Kushtia | 0 | 0 | 161 | 0 | 0 | 0 | 211 | 225 | | 211 | 225 | 203 |

Contd.

| Zila/Division | | Area Under Garden (Acres) | | | Production of Inside Garden | | | Production of Outside Garden | | | Total Production of Inside & Outside Garden (M.Tons) | | |
|---------------|-------------------|---------------------------|-----------|-------------|-----------------------------|------------|------------|------------------------------|--------------|--------------|--|--------------|--------------|
| | | 2015-16 | 2016-17 | 2017-18 | 2015-16 | 2016-17 | 2017-18 | 2015-16 | 2016-17 | 2017-18 | 2015-16 | 2016-17 | 2017-18 |
| 37 | Magura | 0 | 0 | 360 | 0 | 0 | 0 | 927 | 889 | 910 | 927 | 889 | 910 |
| 38 | Meherpur | 0 | 0 | 51 | 0 | 0 | 0 | 29 | 37 | 39 | 29 | 37 | 39 |
| 39 | Narail | 0 | 0 | 160 | 0 | 0 | 0 | 457 | 506 | 512 | 457 | 506 | 512 |
| 40 | Satkhira | 0 | 0 | 317 | 0 | 0 | 0 | 1271 | 917 | 922 | 1271 | 917 | 922 |
| 4 | Khulna | 0 | 32 | 2754 | 0 | 85 | 87 | 7350 | 7232 | 5375 | 7350 | 7317 | 5462 |
| 41 | Jamalpur | 0 | 0 | 104 | 0 | 0 | 0 | 113 | 145 | 99 | 113 | 145 | 99 |
| 42 | Mymensing | 0 | 0 | 228 | 0 | 0 | 254 | 810 | 792 | 425 | 810 | 792 | 679 |
| 43 | Netrakona | 0 | 0 | 79 | 0 | 0 | 0 | 126 | 189 | 195 | 126 | 189 | 195 |
| 44 | Sherpur | 0 | 0 | 49 | 0 | 0 | 0 | 63 | 59 | 64 | 63 | 59 | 64 |
| 5 | Mymensing | 0 | 0 | 460 | 0 | 0 | 254 | 1112 | 1185 | 783 | 1112 | 1185 | 1037 |
| 45 | Bogura | 0 | 0 | 136 | 0 | 0 | 0 | 0 | 231 | 225 | 0 | 231 | 225 |
| 46 | Joypurhat | 0 | 0 | 53 | 0 | 0 | 0 | 26 | 29 | 32 | 26 | 29 | 32 |
| 47 | Naogaon | 0 | 0 | 38 | 0 | 0 | 0 | 57 | 56 | 51 | 57 | 56 | 51 |
| 48 | Natore | 0 | 0 | 0 | 0 | 0 | 0 | 232 | 268 | 0 | 232 | 268 | 0 |
| 49 | Chapai Nawabganj | 0 | 0 | 65 | 2 | 0 | 0 | 65 | 67 | 29 | 67 | 67 | 29 |
| 50 | Pabna | 0 | 0 | 38 | 0 | 0 | 0 | 62 | 40 | 73 | 62 | 40 | 73 |
| 51 | Rajshahi | 0 | 0 | 83 | 0 | 0 | 0 | 133 | 141 | 144 | 133 | 141 | 144 |
| 52 | Sirajganj | 0 | 0 | 166 | 0 | 0 | 0 | 377 | 224 | 230 | 377 | 224 | 230 |
| 6 | Rajshahi | 0 | 0 | 578 | 2 | 0 | 0 | 952 | 1056 | 784 | 954 | 1056 | 784 |
| 53 | Dinajpur | 0 | 0 | 109 | 0 | 0 | 0 | 91 | 98 | 97 | 91 | 98 | 97 |
| 54 | Gaibandha | 0 | 0 | 91 | 0 | 0 | 0 | 48 | 53 | 56 | 48 | 53 | 56 |
| 55 | Kurigram | 0 | 0 | 29 | 0 | 0 | 0 | 49 | 40 | 34 | 49 | 40 | 34 |
| 56 | Lalmonirhat | 0 | 0 | 88 | 0 | 0 | 0 | 74 | 31 | 37 | 74 | 31 | 37 |
| 57 | Nilphamari | 0 | 0 | 65 | 0 | 0 | 0 | 53 | 74 | 87 | 53 | 74 | 87 |
| 58 | Panchagarh | 0 | 0 | 36 | 0 | 0 | 0 | 72 | 57 | 42 | 72 | 57 | 42 |
| 59 | Rangpur | 0 | 0 | 71 | 0 | 0 | 0 | 56 | 68 | 91 | 56 | 68 | 91 |
| 60 | Thakurgaon | 0 | 0 | 60 | 0 | 0 | 0 | 65 | 112 | 99 | 65 | 112 | 99 |
| 7 | Rangpur | 0 | 0 | 549 | 0 | 0 | 0 | 508 | 533 | 543 | 508 | 533 | 543 |
| 61 | Habiganj | 0 | 0 | 0 | 0 | 0 | 0 | 0 | 0 | 0 | 0 | 0 | 0 |
| 62 | Maulvibazar | 0 | 0 | 18 | 0 | 0 | 0 | 13 | 7 | 19 | 13 | 7 | 19 |
| 63 | Sunamganj | 0 | 0 | 0 | 0 | 0 | 0 | 0 | 0 | 0 | 0 | 0 | 0 |
| 64 | Sylhet | 0 | 0 | 4 | 0 | 0 | 0 | 1 | 3 | 6 | 1 | 3 | 6 |
| 8 | Sylhet | 0 | 0 | 21 | 0 | 0 | 0 | 14 | 10 | 25 | 14 | 10 | 25 |
| | BANGLADESH | 15 | 37 | 7950 | 47 | 123 | 381 | 15424 | 15629 | 11753 | 15471 | 15752 | 12134 |

Table: 3.8.24 Area and Production of Other Citrus Fruits by District 2015-16 to 2017-18

| Zila/Division | | Area Under Garden (Acres) | | | Production of Inside Garden | | | Production of Outside Garden | | | Total Production of Inside & Outside Garden (M.Tons) | | |
|---------------|-------------------|---------------------------|-----------|---------------|-----------------------------|------------|------------|------------------------------|-------------|-------------|--|-------------|-------------|
| | | 2015-16 | 2016-17 | 2017-18 | 2015-16 | 2016-17 | 2017-18 | 2015-16 | 2016-17 | 2017-18 | 2015-16 | 2016-17 | 2017-18 |
| 1 | Barguna | 0 | 0 | 12704 | 0 | 0 | 0 | 491 | 327 | 329 | 491 | 327 | 329 |
| 2 | Barishal | 0 | 0 | 22368 | 0 | 0 | 0 | 365 | 1818 | 1820 | 365 | 1818 | 1820 |
| 3 | Bhola | 0 | 0 | 17899 | 0 | 0 | 0 | 159 | 824 | 820 | 159 | 824 | 820 |
| 4 | Jhallokati | 0 | 0 | 11106 | 0 | 0 | 0 | 366 | 308 | 310 | 366 | 308 | 310 |
| 5 | Patuakhali | 0 | 0 | 37488 | 0 | 0 | 0 | 1157 | 1204 | 1206 | 1157 | 1204 | 1206 |
| 6 | Pirojpur | 0 | 0 | 2774 | 0 | 0 | 0 | 528 | 62 | 60 | 528 | 62 | 60 |
| 1 | Barishal | 0 | 0 | 104338 | 0 | 0 | 0 | 3066 | 4543 | 4545 | 3066 | 4543 | 4545 |
| 7 | Bandarban | 0 | 4 | 5851 | 0 | 0 | 0 | 72 | 89 | 90 | 72 | 89 | 90 |
| 8 | Brahmanbaria | 0 | 0 | 2795 | 0 | 0 | 0 | 143 | 141 | 140 | 143 | 141 | 140 |
| 9 | Chandpur | 0 | 0 | 18458 | 0 | 0 | 0 | 779 | 723 | 720 | 779 | 723 | 720 |
| 10 | Chittagang | 0 | 0 | 15146 | 0 | 0 | 0 | 522 | 528 | 521 | 522 | 528 | 521 |
| 11 | Cumilla | 0 | 0 | 13151 | 0 | 0 | 0 | 608 | 492 | 490 | 608 | 492 | 490 |
| 12 | Cox's Bazar | 0 | 0 | 6924 | 0 | 0 | 0 | 621 | 165 | 163 | 621 | 165 | 163 |
| 13 | Feni | 0 | 0 | 8942 | 0 | 0 | 0 | 359 | 368 | 333 | 359 | 368 | 333 |
| 14 | Khagrachhari | 0 | 0 | 17747 | 0 | 0 | 0 | 370 | 417 | 415 | 370 | 417 | 415 |
| 15 | Laksmipur | 0 | 0 | 9439 | 0 | 0 | 0 | 315 | 359 | 352 | 315 | 359 | 352 |
| 16 | Noakhali | 0 | 0 | 19168 | 0 | 0 | 0 | 692 | 766 | 760 | 692 | 766 | 760 |
| 17 | Rangamati | 0 | 37 | 32437 | 78 | 120 | 120 | 1083 | 970 | 877 | 1161 | 1090 | 997 |
| 2 | Chittagang | 0 | 41 | 150058 | 78 | 120 | 120 | 5564 | 5018 | 4861 | 5642 | 5138 | 4981 |
| 18 | Dhaka | 0 | 0 | 9077 | 0 | 0 | 0 | 442 | 417 | 415 | 442 | 417 | 415 |
| 19 | Faridpur | 2 | 1 | 6100 | 0 | 0 | 0 | 292 | 285 | 280 | 292 | 285 | 280 |
| 20 | Gazipur | 2 | 0 | 14083 | 0 | 0 | 0 | 1056 | 571 | 567 | 1056 | 571 | 567 |
| 21 | Gopalganj | 0 | 0 | 24298 | 0 | 0 | 0 | 449 | 646 | 640 | 449 | 646 | 640 |
| 22 | Kishorganj | 0 | 0 | 2559 | 0 | 0 | 0 | 137 | 123 | 121 | 137 | 123 | 121 |
| 23 | Madaripur | 0 | 0 | 9689 | 0 | 0 | 0 | 1396 | 1430 | 1100 | 1396 | 1430 | 1100 |
| 24 | Manikganj | 0 | 0 | 4775 | 0 | 0 | 0 | 328 | 328 | 320 | 328 | 328 | 320 |
| 25 | Munshiganj | 0 | 0 | 4812 | 0 | 0 | 0 | 242 | 252 | 250 | 242 | 252 | 250 |
| 26 | Narayanganj | 0 | 0 | 7997 | 0 | 0 | 0 | 298 | 303 | 302 | 298 | 303 | 302 |
| 27 | Narsingdi | 43 | 37 | 48774 | 0 | 0 | 0 | 1194 | 2370 | 2010 | 1194 | 2370 | 2010 |
| 28 | Rajbari | 0 | 0 | 3589 | 0 | 0 | 0 | 336 | 321 | 320 | 336 | 321 | 320 |
| 29 | Shariatpur | 0 | 0 | 15365 | 0 | 0 | 0 | 22 | 400 | 390 | 22 | 400 | 390 |
| 30 | Tangail | 0 | 0 | 7335 | 0 | 0 | 0 | 0 | 162 | 160 | 0 | 162 | 160 |
| 3 | Dhaka | 47 | 38 | 158452 | 0 | 0 | 0 | 6192 | 7608 | 6875 | 6192 | 7608 | 6875 |
| 31 | Bagerhat | 0 | 0 | 18285 | 0 | 0 | 0 | 810 | 741 | 730 | 810 | 741 | 730 |
| 32 | Chuadanga | 0 | 0 | 1228 | 0 | 0 | 0 | 45 | 53 | 52 | 45 | 53 | 52 |
| 33 | Jashore | 0 | 0 | 5588 | 0 | 0 | 0 | 211 | 227 | 220 | 211 | 227 | 220 |
| 34 | Jhenaidah | 0 | 0 | 4233 | 0 | 0 | 0 | 214 | 159 | 150 | 214 | 159 | 150 |
| 35 | Khulna | 0 | 0 | 10785 | 0 | 0 | 0 | 318 | 340 | 330 | 318 | 340 | 330 |
| 36 | Kushtia | 0 | 0 | 4637 | 0 | 0 | 0 | 291 | 298 | 290 | 291 | 298 | 290 |

Contd.

| Zila/Division | | Area Under Garden (Acres) | | | Production of Inside Garden | | | Production of Outside Garden | | | Total Production of Inside & Outside Garden (M.Tons) | | |
|---------------|-------------------|---------------------------|-----------|---------------|-----------------------------|------------|------------|------------------------------|--------------|--------------|--|--------------|--------------|
| | | 2015-16 | 2016-17 | 2017-18 | 2015-16 | 2016-17 | 2017-18 | 2015-16 | 2016-17 | 2017-18 | 2015-16 | 2016-17 | 2017-18 |
| 37 | Magura | 0 | 0 | 5582 | 0 | 0 | 0 | 314 | 330 | 320 | 314 | 330 | 320 |
| 38 | Meherpur | 0 | 0 | 152 | 0 | 0 | 0 | 2 | 3 | 2 | 2 | 3 | 2 |
| 39 | Narail | 0 | 0 | 0 | 0 | 0 | 0 | 0 | 0 | 0 | 0 | 0 | 0 |
| 40 | Satkhira | 0 | 0 | 7373 | 0 | 0 | 0 | 276 | 330 | 297 | 276 | 330 | 297 |
| 4 | Khulna | 0 | 0 | 57863 | 0 | 0 | 0 | 2481 | 2481 | 2391 | 2481 | 2481 | 2391 |
| 41 | Jamalpur | 0 | 0 | 352 | 0 | 0 | 0 | 12 | 12 | 14 | 12 | 12 | 14 |
| 42 | Mymensing | 9 | 0 | 12248 | 0 | 0 | 0 | 354 | 284 | 280 | 354 | 284 | 280 |
| 43 | Netrakona | 0 | 0 | 3071 | 0 | 0 | 0 | 135 | 23 | 20 | 135 | 23 | 20 |
| 44 | Sherpur | 0 | 0 | 800 | 0 | 0 | 0 | 246 | 0 | 30 | 246 | 0 | 30 |
| 5 | Mymensing | 9 | 0 | 16470 | 0 | 0 | 0 | 747 | 319 | 344 | 747 | 319 | 344 |
| 45 | Bogura | 0 | 0 | 4920 | 0 | 0 | 0 | 329 | 330 | 332 | 329 | 330 | 332 |
| 46 | Joypurhat | 0 | 0 | 2265 | 0 | 0 | 0 | 56 | 460 | 450 | 56 | 460 | 450 |
| 47 | Naogaon | 0 | 0 | 3988 | 0 | 0 | 0 | 1339 | 1230 | 1220 | 1339 | 1230 | 1220 |
| 48 | Natore | 0 | 0 | 749 | 0 | 0 | 0 | 51 | 51 | 50 | 51 | 51 | 50 |
| 49 | Chapai Nawabganj | 0 | 0 | 283 | 0 | 0 | 0 | 8 | 8 | 9 | 8 | 8 | 9 |
| 50 | Pabna | 0 | 0 | 1576 | 0 | 0 | 0 | 97 | 83 | 82 | 97 | 83 | 82 |
| 51 | Rajshahi | 0 | 0 | 214 | 0 | 0 | 0 | 0 | 6 | 7 | 0 | 6 | 7 |
| 52 | Sirajganj | 0 | 0 | 1152 | 0 | 0 | 0 | 46 | 49 | 52 | 46 | 49 | 52 |
| 6 | Rajshahi | 0 | 0 | 15147 | 0 | 0 | 0 | 1926 | 2217 | 2202 | 1926 | 2217 | 2202 |
| 53 | Dinajpur | 0 | 0 | 1718 | 0 | 0 | 0 | 50 | 61 | 68 | 50 | 61 | 68 |
| 54 | Gaibandha | 0 | 0 | 1029 | 0 | 0 | 0 | 15 | 16 | 14 | 15 | 16 | 14 |
| 55 | Kurigram | 0 | 0 | 2445 | 0 | 0 | 0 | 80 | 85 | 34 | 80 | 85 | 34 |
| 56 | Lalmonirhat | 0 | 0 | 838 | 0 | 0 | 0 | 105 | 88 | 31 | 105 | 88 | 31 |
| 57 | Nilphamari | 0 | 0 | 2666 | 0 | 0 | 0 | 118 | 94 | 26 | 118 | 94 | 26 |
| 58 | Panchagarh | 0 | 0 | 1145 | 0 | 0 | 0 | 36 | 35 | 37 | 36 | 35 | 37 |
| 59 | Rangpur | 0 | 0 | 911 | 0 | 0 | 0 | 21 | 24 | 40 | 21 | 24 | 40 |
| 60 | Thakurgaon | 0 | 0 | 1208 | 0 | 0 | 0 | 60 | 58 | 53 | 60 | 58 | 53 |
| 7 | Rangpur | 0 | 0 | 11960 | 0 | 0 | 0 | 485 | 461 | 303 | 485 | 461 | 303 |
| 61 | Habiganj | 0 | 0 | 678 | 0 | 0 | 0 | 16 | 74 | 83 | 16 | 74 | 83 |
| 62 | Maulvibazar | 0 | 0 | 3345 | 0 | 0 | 0 | 149 | 179 | 173 | 149 | 179 | 173 |
| 63 | Sunamganj | 0 | 0 | 2911 | 0 | 0 | 0 | 386 | 173 | 176 | 386 | 173 | 176 |
| 64 | Sylhet | 0 | 0 | 527 | 0 | 0 | 0 | 9 | 13 | 13 | 9 | 13 | 13 |
| 8 | Sylhet | 0 | 0 | 7462 | 0 | 0 | 0 | 560 | 439 | 445 | 560 | 439 | 445 |
| | BANGLADESH | 56 | 79 | 521750 | 78 | 120 | 120 | 21021 | 23086 | 21966 | 21099 | 23206 | 22086 |

3.9 Vegetable

A. Kharif (Summer) Vegetables

3.9 (A) Estimate of Kharif (Summer) Vegetables

National estimate of acreages and production of Summer Vegetables by Crops 2015-16 to 2017-18 are given in the following table.

Table: 3.9 (a) Area and Production of Kharif (Summer) Vegetables District, 2015-16 to 2017-18

(Area in acres and production in metric tons)

| Name of Crops | 2015-16 | | 2016-17 | | 2017-18 | |
|-----------------------------|--------------|-----------------|--------------|-----------------|--------------|-----------------|
| | Area (acres) | Production (MT) | Area (acres) | Production (MT) | Area (acres) | Production (MT) |
| Pmpkim (Kharif) | 28070 | 104723 | 27833 | 103900 | 27500 | 111986 |
| Brinjal(Kharif) | 46068 | 164667 | 45665 | 159891 | 45760 | 160145 |
| Patal | 25072 | 85795 | 24438 | 85966 | 24044 | 85188 |
| Lady's Finger | 28005 | 53979 | 28106 | 54901 | 28303 | 56145 |
| Ridge Gourd (Jhinga) | 24123 | 47335 | 25034 | 48851 | 24827 | 50240 |
| Bitter Gourd (Karala) | 24750 | 54539 | 26250 | 57386 | 26490 | 57908 |
| Arum (Kachu) | 56170 | 227918 | 58486 | 243539 | 55228 | 23023 |
| Ash Gourd (Chalkumra) | 24120 | 71757 | 24742 | 74052 | 245600 | 74753 |
| Cucumber | 23056 | 63029 | 23355 | 70759 | 23695 | 65499 |
| Long bean (Barbati) | 16908 | 25815 | 16085 | 25206 | 16284 | 25651 |
| Indian Spinach (Puishak) | 25247 | 78665 | 25597 | 79093 | 25611 | 81903 |
| Snake Gourd (Chichinga) | 18468 | 36836 | 19130 | 38692 | 18515 | 37342 |
| Amaranth (Danta) | 27242 | 75165 | 26674 | 72277 | 26881 | 74899 |
| Other Kharif vegetables | 25302 | 47007 | 27263 | 51864 | 25327 | 47690 |
| Karala (Kakrol) | 12024 | 27757 | 11882 | 27268 | 12352 | 28648 |
| Sponga Gourd (Dundal) | 9645 | 18047 | 9960 | 19450 | 9704 | 19512 |
| Colocacia (Kachur Lati) | 17839 | 46374 | 17642 | 46291 | 17043 | 42034 |
| Sajna | 0 | 26949 | 0 | 28632 | 1409 | 31437 |
| Green Papaya(katcha Papaya) | 4786 | 201722 | 7223 | 222711 | 108747 | 256675 |
| Geen Banana | 26474 | 147839 | 27584 | 150264 | 28044 | 157037 |
| Total | 463369 | 1605918 | 472949 | 1660993 | 791364 | 1487715 |

Table: 3.9.1 Area and Production of Kharif Pumkin by District 2015-16 to 2017-18

| Zila/Division | | 2015-16 | | 2016-17 | | 2017-18 | |
|---------------|-------------------|--------------|---------------------|--------------|---------------------|--------------|---------------------|
| | | Area (acres) | Production (M. Ton) | Area (acres) | Production (M. Ton) | Area (acres) | Production (M. Ton) |
| 1 | Barguna | 32 | 74 | 25 | 60 | 35 | 52 |
| 2 | Barishal | 253 | 902 | 249 | 835 | 251 | 837 |
| 3 | Bhola | 132 | 350 | 136 | 384 | 139 | 333 |
| 4 | Jhallokati | 133 | 476 | 135 | 466 | 155 | 557 |
| 5 | Patuakhali | 106 | 149 | 113 | 163 | 110 | 139 |
| 6 | Pirojpur | 103 | 216 | 97 | 196 | 99 | 196 |
| 1 | Barishal | 759 | 2167 | 755 | 2104 | 789 | 2114 |
| 7 | Bandarban | 334 | 745 | 338 | 775 | 339 | 776 |
| 8 | Brahmanbaria | 259 | 866 | 263 | 845 | 280 | 919 |
| 9 | Chandpur | 185 | 372 | 187 | 375 | 193 | 343 |
| 10 | Chittagang | 842 | 3598 | 844 | 3619 | 846 | 3611 |
| 11 | Cumilla | 445 | 1366 | 450 | 1455 | 2717 | 11851 |
| 12 | Cox's Bazar | 226 | 567 | 39 | 141 | 193 | 522 |
| 13 | Feni | 123 | 321 | 118 | 315 | 121 | 316 |
| 14 | Khagrachhari | 644 | 2594 | 659 | 2596 | 671 | 2594 |
| 15 | Laksmipur | 91 | 167 | 90 | 166 | 89 | 158 |
| 16 | Noakhali | 261 | 456 | 213 | 361 | 188 | 319 |
| 17 | Rangamati | 610 | 1801 | 632 | 1801 | 615 | 1694 |
| 2 | Chittagang | 4020 | 12853 | 3833 | 12449 | 6252 | 23103 |
| 18 | Dhaka | 520 | 1273 | 298 | 655 | 553 | 1390 |
| 19 | Faridpur | 278 | 651 | 277 | 638 | 254 | 761 |
| 20 | Gazipur | 320 | 699 | 301 | 613 | 302 | 614 |
| 21 | Gopalganj | 576 | 3056 | 576 | 3225 | 600 | 3449 |
| 22 | Kishorganj | 285 | 936 | 284 | 911 | 285 | 913 |
| 23 | Madaripur | 436 | 2298 | 442 | 2306 | 443 | 2307 |
| 24 | Manikganj | 356 | 540 | 357 | 525 | 354 | 525 |
| 25 | Munshiganj | 493 | 902 | 442 | 914 | 434 | 918 |
| 26 | Narayanganj | 292 | 1286 | 297 | 1108 | 295 | 1341 |
| 27 | Narsingdi | 318 | 1100 | 333 | 1131 | 318 | 1101 |
| 28 | Rajbari | 718 | 2444 | 676 | 2428 | 650 | 2972 |
| 29 | Shariatpur | 232 | 602 | 214 | 613 | 215 | 614 |
| 30 | Tangail | 829 | 2615 | 820 | 2543 | 815 | 2449 |
| 3 | Dhaka | 5653 | 18402 | 5317 | 17610 | 5518 | 19354 |
| 31 | Bagerhat | 371 | 1057 | 379 | 1049 | 381 | 1051 |
| 32 | Chuadanga | 4060 | 21670 | 3930 | 20906 | 473 | 10467 |
| 33 | Jashore | 1280 | 5103 | 1272 | 6410 | 1274 | 6457 |
| 34 | Jhenaidah | 685 | 3696 | 1020 | 6352 | 1100 | 6672 |
| 35 | Khulna | 345 | 1545 | 347 | 1593 | 354 | 1668 |
| 36 | Kushtia | 590 | 3410 | 574 | 3255 | 549 | 3063 |

Contd.

| Zila/Division | | 2015-16 | | 2016-17 | | 2017-18 | |
|---------------|-------------------|--------------|---------------------|--------------|---------------------|--------------|---------------------|
| | | Area (acres) | Production (M. Ton) | Area (acres) | Production (M. Ton) | Area (acres) | Production (M. Ton) |
| 37 | Magura | 218 | 760 | 224 | 801 | 225 | 809 |
| 38 | Meherpur | 256 | 1173 | 267 | 1224 | 277 | 1318 |
| 39 | Narail | 244 | 912 | 243 | 900 | 222 | 840 |
| 40 | Satkhira | 377 | 1429 | 393 | 1506 | 386 | 1616 |
| 4 | Khulna | 8426 | 40755 | 8649 | 43996 | 5241 | 33961 |
| 41 | Jamalpur | 301 | 993 | 322 | 1013 | 355 | 1174 |
| 42 | Mymensing | 835 | 2834 | 859 | 291 | 811 | 2817 |
| 43 | Netrakona | 286 | 583 | 294 | 615 | 286 | 571 |
| 44 | Sherpur | 422 | 1914 | 432 | 1987 | 440 | 2052 |
| 5 | Mymensing | 1844 | 6324 | 1907 | 3906 | 1892 | 6614 |
| 45 | Bogura | 540 | 1708 | 535 | 1692 | 756 | 2861 |
| 46 | Joypurhat | 207 | 946 | 206 | 952 | 246 | 1631 |
| 47 | Naogaon | 292 | 1182 | 290 | 863 | 288 | 1050 |
| 48 | Natore | 403 | 1011 | 373 | 974 | 359 | 959 |
| 49 | Chapai Nawabganj | 279 | 843 | 285 | 863 | 306 | 924 |
| 50 | Pabna | 667 | 1436 | 684 | 1489 | 691 | 1485 |
| 51 | Rajshahi | 461 | 1842 | 510 | 1489 | 622 | 2672 |
| 52 | Sirajganj | 445 | 1646 | 413 | 2033 | 409 | 1630 |
| 6 | Rajshahi | 3294 | 10614 | 3296 | 10355 | 3677 | 13212 |
| 53 | Dinajpur | 493 | 2102 | 469 | 1974 | 480 | 1985 |
| 54 | Gaibandha | 291 | 790 | 292 | 792 | 294 | 780 |
| 55 | Kurigram | 322 | 1011 | 336 | 1063 | 343 | 1079 |
| 56 | Lalmonirhat | 281 | 1273 | 276 | 1110 | 270 | 1086 |
| 57 | Nilphamari | 242 | 1268 | 229 | 1225 | 214 | 1127 |
| 58 | Panchagarh | 340 | 923 | 328 | 924 | 343 | 939 |
| 59 | Rangpur | 516 | 1736 | 525 | 1852 | 543 | 1933 |
| 60 | Thakurgaon | 810 | 2104 | 820 | 2109 | 839 | 2264 |
| 7 | Rangpur | 3295 | 11207 | 3275 | 11049 | 3326 | 11193 |
| 61 | Habiganj | 176 | 917 | 183 | 939 | 185 | 941 |
| 62 | Maulvibazar | 223 | 729 | 226 | 757 | 227 | 758 |
| 63 | Sunamganj | 114 | 261 | 117 | 254 | 119 | 256 |
| 64 | Sylhet | 266 | 494 | 275 | 481 | 274 | 480 |
| 8 | Sylhet | 779 | 2401 | 801 | 2431 | 805 | 2435 |
| | BANGLADESH | 28070 | 104723 | 27833 | 103900 | 27500 | 111986 |

Table: 3.9.2 Area and Production of Kharif Brinjal by District 2015-16 to 2017-18

| Zila/Division | | 2015-16 | | 2016-17 | | 2017-18 | |
|---------------|-------------------|--------------|---------------------|--------------|---------------------|--------------|---------------------|
| | | Area (acres) | Production (M. Ton) | Area (acres) | Production (M. Ton) | Area (acres) | Production (M. Ton) |
| 1 | Barguna | 57 | 24 | 66 | 42 | 70 | 85 |
| 2 | Barishal | 180 | 222 | 190 | 254 | 479 | 721 |
| 3 | Bhola | 211 | 242 | 203 | 302 | 220 | 335 |
| 4 | Jhallokati | 116 | 109 | 109 | 93 | 145 | 124 |
| 5 | Patuakhali | 24 | 32 | 28 | 38 | 28 | 33 |
| 6 | Pirojpur | 145 | 131 | 172 | 163 | 185 | 172 |
| 1 | Barishal | 733 | 760 | 768 | 892 | 1127 | 1470 |
| 7 | Bandarban | 307 | 641 | 347 | 667 | 344 | 667 |
| 8 | Brahmanbaria | 360 | 610 | 390 | 679 | 476 | 864 |
| 9 | Chandpur | 181 | 299 | 183 | 311 | 187 | 321 |
| 10 | Chittagang | 831 | 4425 | 833 | 4422 | 841 | 4473 |
| 11 | Cumilla | 572 | 1274 | 570 | 1358 | 570 | 1420 |
| 12 | Cox's Bazar | 141 | 380 | 150 | 400 | 143 | 397 |
| 13 | Feni | 85 | 153 | 83 | 153 | 81 | 150 |
| 14 | Khagrachhari | 711 | 1942 | 725 | 2020 | 749 | 2078 |
| 15 | Laksmipur | 71 | 100 | 68 | 97 | 67 | 94 |
| 16 | Noakhali | 57 | 86 | 78 | 109 | 39 | 21 |
| 17 | Rangamati | 570 | 2502 | 581 | 2545 | 585 | 2551 |
| 2 | Chittagang | 3886 | 12412 | 4008 | 12761 | 4082 | 13036 |
| 18 | Dhaka | 1065 | 1964 | 1021 | 1840 | 1020 | 1254 |
| 19 | Faridpur | 813 | 3004 | 813 | 3004 | 780 | 2946 |
| 20 | Gazipur | 1102 | 1343 | 1111 | 1313 | 1106 | 1319 |
| 21 | Gopalganj | 243 | 702 | 246 | 672 | 250 | 654 |
| 22 | Kishorganj | 346 | 1042 | 355 | 1068 | 360 | 925 |
| 23 | Madaripur | 153 | 277 | 153 | 278 | 154 | 282 |
| 24 | Manikganj | 518 | 624 | 487 | 585 | 495 | 616 |
| 25 | Munshiganj | 410 | 429 | 423 | 486 | 448 | 480 |
| 26 | Narayanganj | 387 | 698 | 393 | 689 | 392 | 696 |
| 27 | Narsingdi | 1144 | 3438 | 1153 | 2732 | 1038 | 3116 |
| 28 | Rajbari | 777 | 2018 | 808 | 1995 | 843 | 3778 |
| 29 | Shariatpur | 123 | 265 | 144 | 256 | 152 | 254 |
| 30 | Tangail | 1423 | 4037 | 1021 | 1840 | 1398 | 3934 |
| 3 | Dhaka | 8504 | 19841 | 8128 | 16758 | 8436 | 20254 |
| 31 | Bagerhat | 503 | 4615 | 521 | 1442 | 521 | 1461 |
| 32 | Chuadanga | 2302 | 6859 | 2102 | 6316 | 2111 | 6345 |
| 33 | Jashore | 3049 | 16359 | 3057 | 16292 | 3068 | 16728 |
| 34 | Jhenaidah | 2202 | 10220 | 2367 | 11466 | 2685 | 12972 |
| 35 | Khulna | 465 | 1168 | 420 | 918 | 396 | 730 |
| 36 | Kushtia | 1086 | 4748 | 1076 | 4771 | 310 | 871 |

Contd.

| Zila/Division | | 2015-16 | | 2016-17 | | 2017-18 | |
|-------------------|------------------|--------------|---------------------|--------------|---------------------|--------------|---------------------|
| | | Area (acres) | Production (M. Ton) | Area (acres) | Production (M. Ton) | Area (acres) | Production (M. Ton) |
| 37 | Magura | 437 | 1794 | 456 | 1886 | 467 | 1950 |
| 38 | Meherpur | 601 | 3225 | 626 | 3455 | 623 | 3451 |
| 39 | Narail | 427 | 2094 | 420 | 2152 | 418 | 2195 |
| 40 | Satkhira | 1087 | 3923 | 1083 | 3891 | 1132 | 3946 |
| 4 | Khulna | 12159 | 55005 | 12128 | 52589 | 11731 | 50649 |
| 41 | Jamalpur | 750 | 2287 | 792 | 2178 | 822 | 2276 |
| 42 | Mymensing | 1555 | 4764 | 1547 | 4793 | 1542 | 4875 |
| 43 | Netrakona | 156 | 354 | 154 | 357 | 150 | 357 |
| 44 | Sherpur | 723 | 2158 | 754 | 2246 | 774 | 2247 |
| 5 | Mymensing | 3184 | 9563 | 3247 | 9574 | 3288 | 9755 |
| 45 | Bogura | 1203 | 4790 | 1305 | 5368 | 1442 | 5804 |
| 46 | Joypurhat | 491 | 3305 | 498 | 3363 | 509 | 3419 |
| 47 | Naogaon | 1071 | 6645 | 1135 | 6999 | 1091 | 6760 |
| 48 | Natore | 526 | 1004 | 529 | 1017 | 521 | 960 |
| 49 | Chapai Nawabganj | 698 | 1832 | 710 | 1872 | 717 | 1882 |
| 50 | Pabna | 2352 | 5980 | 2390 | 6075 | 2427 | 5892 |
| 51 | Rajshahi | 2982 | 18493 | 2548 | 17014 | 2444 | 16246 |
| 52 | Sirajganj | 595 | 2079 | 612 | 2126 | 614 | 2300 |
| 6 | Rajshahi | 9918 | 44128 | 9727 | 43834 | 9765 | 43263 |
| 53 | Dinajpur | 1142 | 3609 | 1199 | 3830 | 1085 | 3248 |
| 54 | Gaibandha | 1602 | 5278 | 1613 | 5339 | 1563 | 5171 |
| 55 | Kurigram | 666 | 2673 | 643 | 2146 | 634 | 2150 |
| 56 | Lalmonirhat | 421 | 1137 | 432 | 1178 | 388 | 1278 |
| 57 | Nilphamari | 494 | 1888 | 482 | 1896 | 366 | 1476 |
| 58 | Panchagarh | 383 | 774 | 379 | 802 | 392 | 811 |
| 59 | Rangpur | 1034 | 2510 | 1042 | 2541 | 997 | 2443 |
| 60 | Thakurgaon | 1156 | 2253 | 1165 | 3280 | 1173 | 2599 |
| 7 | Rangpur | 6898 | 20122 | 6955 | 21012 | 6598 | 19176 |
| 61 | Habiganj | 270 | 668 | 284 | 665 | 298 | 664 |
| 62 | Maulvibazar | 299 | 1455 | 295 | 1456 | 298 | 1475 |
| 63 | Sunamganj | 202 | 689 | 79 | 291 | 93 | 338 |
| 64 | Sylhet | 15 | 24 | 46 | 59 | 44 | 65 |
| 8 | Sylhet | 786 | 2836 | 704 | 2471 | 733 | 2542 |
| BANGLADESH | | 46068 | 164667 | 45665 | 159891 | 45760 | 160145 |

Table: 3.9.3 Area and Production of Patal by District 2015-16 to 2017-18

| Zila/Division | | 2015-16 | | 2016-17 | | 2017-18 | |
|---------------|-------------------|--------------|---------------------|--------------|---------------------|--------------|---------------------|
| | | Area (acres) | Production (M. Ton) | Area (acres) | Production (M. Ton) | Area (acres) | Production (M. Ton) |
| 1 | Barguna | 0 | 0 | 0 | 0 | 0 | 0 |
| 2 | Barishal | 0 | 0 | 0 | 0 | 0 | 0 |
| 3 | Bhola | 0 | 0 | 0 | 0 | 0 | 0 |
| 4 | Jhallokati | 0 | 0 | 0 | 0 | 0 | 0 |
| 5 | Patuakhali | 0 | 0 | 0 | 0 | 0 | 0 |
| 6 | Pirojpur | 0 | 0 | 0 | 0 | 0 | 0 |
| 1 | Barishal | 0 | 0 | 0 | 0 | 0 | 0 |
| 7 | Bandarban | 0 | 0 | 0 | 0 | 0 | 0 |
| 8 | Brahmanbaria | 8 | 17 | 11 | 21 | 14 | 29 |
| 9 | Chandpur | 0 | 0 | 0 | 0 | 0 | 0 |
| 10 | Chittagang | 8 | 9 | 9 | 11 | 9 | 12 |
| 11 | Cumilla | 54 | 70 | 50 | 61 | 46 | 60 |
| 12 | Cox's Bazar | 0 | 0 | 0 | 0 | 0 | 0 |
| 13 | Feni | 0 | 0 | 0 | 0 | 0 | 0 |
| 14 | Khagrachhari | 0 | 0 | 0 | 0 | 0 | 0 |
| 15 | Laksmipur | 0 | 0 | 0 | 0 | 0 | 0 |
| 16 | Noakhali | 0 | 0 | 0 | 0 | 0 | 0 |
| 17 | Rangamati | 6 | 9 | 7 | 11 | 6 | 9 |
| 2 | Chittagang | 76 | 105 | 77 | 104 | 75 | 110 |
| 18 | Dhaka | 378 | 792 | 375 | 779 | 387 | 459 |
| 19 | Faridpur | 206 | 343 | 184 | 302 | 164 | 266 |
| 20 | Gazipur | 106 | 157 | 103 | 154 | 99 | 148 |
| 21 | Gopalganj | 90 | 127 | 91 | 128 | 104 | 166 |
| 22 | Kishorganj | 58 | 111 | 57 | 134 | 64 | 150 |
| 23 | Madaripur | 15 | 11 | 14 | 10 | 12 | 9 |
| 24 | Manikganj | 365 | 359 | 313 | 337 | 340 | 330 |
| 25 | Munshiganj | 144 | 149 | 155 | 162 | 122 | 128 |
| 26 | Narayanganj | 220 | 625 | 221 | 411 | 219 | 606 |
| 27 | Narsingdi | 67 | 92 | 60 | 84 | 57 | 82 |
| 28 | Rajbari | 848 | 1637 | 881 | 1716 | 603 | 1988 |
| 29 | Shariatpur | 63 | 63 | 63 | 62 | 62 | 67 |
| 30 | Tangail | 335 | 1124 | 322 | 1057 | 322 | 1033 |
| 3 | Dhaka | 2895 | 5590 | 2839 | 5336 | 2555 | 5432 |
| 31 | Bagerhat | 75 | 186 | 83 | 204 | 83 | 207 |
| 32 | Chuadanga | 1547 | 4871 | 806 | 2205 | 840 | 2312 |
| 33 | Jashore | 2953 | 17497 | 3000 | 17486 | 3038 | 17867 |
| 34 | Jhenaidah | 1900 | 8594 | 2009 | 8965 | 1881 | 8548 |
| 35 | Khulna | 107 | 173 | 104 | 168 | 107 | 177 |
| 36 | Kushtia | 624 | 2378 | 591 | 2239 | 573 | 1551 |

Contd.

| Zila/Division | | 2015-16 | | 2016-17 | | 2017-18 | |
|-------------------|------------------|--------------|---------------------|--------------|---------------------|--------------|---------------------|
| | | Area (acres) | Production (M. Ton) | Area (acres) | Production (M. Ton) | Area (acres) | Production (M. Ton) |
| 37 | Magura | 108 | 334 | 120 | 374 | 120 | 368 |
| 38 | Meherpur | 260 | 690 | 249 | 738 | 235 | 698 |
| 39 | Narail | 283 | 1215 | 263 | 1138 | 235 | 1032 |
| 40 | Satkhira | 1060 | 3276 | 1033 | 3008 | 1056 | 3142 |
| 4 | Khulna | 8917 | 39214 | 8258 | 36525 | 8168 | 35902 |
| 41 | Jamalpur | 147 | 415 | 158 | 452 | 166 | 503 |
| 42 | Mymensing | 309 | 622 | 306 | 623 | 326 | 706 |
| 43 | Netrakona | 0 | 0 | 0 | 0 | 0 | 0 |
| 44 | Sherpur | 238 | 1033 | 271 | 1184 | 278 | 1229 |
| 5 | Mymensing | 694 | 2070 | 735 | 2259 | 770 | 2438 |
| 45 | Bogura | 868 | 3172 | 861 | 3143 | 769 | 2803 |
| 46 | Joypurhat | 620 | 2151 | 621 | 4202 | 620 | 4201 |
| 47 | Naogaon | 1188 | 5531 | 1362 | 5911 | 1437 | 6113 |
| 48 | Natore | 509 | 1078 | 463 | 1011 | 491 | 1094 |
| 49 | Chapai Nawabganj | 422 | 899 | 420 | 912 | 415 | 917 |
| 50 | Pabna | 2640 | 7905 | 2673 | 7850 | 2738 | 8306 |
| 51 | Rajshahi | 1735 | 6031 | 1561 | 6466 | 1578 | 6084 |
| 52 | Sirajganj | 220 | 398 | 209 | 387 | 199 | 392 |
| 6 | Rajshahi | 8202 | 27165 | 8170 | 29882 | 8247 | 29910 |
| 53 | Dinajpur | 837 | 1908 | 876 | 2123 | 830 | 1942 |
| 54 | Gaibandha | 595 | 2232 | 587 | 2233 | 545 | 2072 |
| 55 | Kurigram | 593 | 1392 | 594 | 1390 | 597 | 1429 |
| 56 | Lalmonirhat | 282 | 788 | 289 | 981 | 285 | 876 |
| 57 | Nilphamari | 309 | 1005 | 308 | 945 | 299 | 920 |
| 58 | Panchagarh | 245 | 457 | 238 | 501 | 235 | 498 |
| 59 | Rangpur | 799 | 2363 | 822 | 2449 | 796 | 2306 |
| 60 | Thakurgaon | 628 | 1506 | 634 | 1229 | 635 | 1343 |
| 7 | Rangpur | 4288 | 11651 | 4348 | 11851 | 4222 | 11386 |
| 61 | Habiganj | 0 | 0 | 0 | 0 | 0 | 0 |
| 62 | Maulvibazar | 0 | 0 | 0 | 0 | 0 | 0 |
| 63 | Sunamganj | 0 | 0 | 0 | 0 | 0 | 0 |
| 64 | Sylhet | 0 | 0 | 11 | 9 | 12 | 10 |
| 8 | Sylhet | 0 | 0 | 11 | 9 | 12 | 10 |
| BANGLADESH | | 25072 | 85795 | 24438 | 85966 | 24049 | 85188 |

Table: 3.9.4 Area and Production of Lady's Finger by District 2015-16 to 2017-18

| Zila/Division | | 2015-16 | | 2016-17 | | 2017-18 | |
|---------------|-------------------|--------------|---------------------|--------------|---------------------|--------------|---------------------|
| | | Area (acres) | Production (M. Ton) | Area (acres) | Production (M. Ton) | Area (acres) | Production (M. Ton) |
| 1 | Barguna | 86 | 100 | 91 | 101 | 94 | 94 |
| 2 | Barishal | 385 | 604 | 374 | 374 | 381 | 712 |
| 3 | Bhola | 251 | 385 | 250 | 374 | 246 | 395 |
| 4 | Jhallokati | 190 | 287 | 201 | 312 | 215 | 327 |
| 5 | Patuakhali | 108 | 93 | 108 | 92 | 112 | 71 |
| 6 | Pirojpur | 181 | 240 | 215 | 252 | 233 | 282 |
| 1 | Barishal | 1201 | 1709 | 1239 | 1505 | 1281 | 1881 |
| 7 | Bandarban | 297 | 284 | 301 | 291 | 303 | 292 |
| 8 | Brahmanbaria | 652 | 1561 | 666 | 1597 | 687 | 1623 |
| 9 | Chandpur | 218 | 238 | 223 | 247 | 221 | 280 |
| 10 | Chittagang | 1319 | 2115 | 1340 | 2172 | 1345 | 2179 |
| 11 | Cumilla | 551 | 932 | 520 | 926 | 579 | 1000 |
| 12 | Cox's Bazar | 381 | 714 | 356 | 726 | 421 | 789 |
| 13 | Feni | 116 | 122 | 118 | 120 | 115 | 121 |
| 14 | Khagrachhari | 445 | 763 | 461 | 791 | 482 | 842 |
| 15 | Laksmipur | 934 | 1540 | 928 | 1538 | 932 | 1543 |
| 16 | Noakhali | 292 | 278 | 309 | 266 | 295 | 260 |
| 17 | Rangamati | 520 | 781 | 543 | 806 | 545 | 789 |
| 2 | Chittagang | 5725 | 9328 | 5765 | 9480 | 5925 | 9718 |
| 18 | Dhaka | 707 | 989 | 702 | 984 | 681 | 1153 |
| 19 | Faridpur | 737 | 1124 | 440 | 695 | 430 | 674 |
| 20 | Gazipur | 321 | 407 | 308 | 398 | 306 | 401 |
| 21 | Gopalganj | 289 | 412 | 294 | 413 | 301 | 413 |
| 22 | Kishorganj | 338 | 726 | 328 | 815 | 426 | 698 |
| 23 | Madaripur | 200 | 269 | 206 | 277 | 242 | 388 |
| 24 | Manikganj | 250 | 245 | 251 | 240 | 249 | 235 |
| 25 | Munshiganj | 364 | 250 | 369 | 257 | 366 | 260 |
| 26 | Narayanganj | 413 | 716 | 421 | 567 | 413 | 678 |
| 27 | Narsingdi | 343 | 832 | 355 | 836 | 345 | 805 |
| 28 | Rajbari | 668 | 1852 | 763 | 1908 | 663 | 1725 |
| 29 | Shariatpur | 225 | 128 | 216 | 2225 | 210 | 2047 |
| 30 | Tangail | 1303 | 2783 | 4653 | 9615 | 1287 | 2708 |
| 3 | Dhaka | 6158 | 10733 | 5950 | 12406 | 5919 | 12185 |
| 31 | Bagerhat | 332 | 532 | 438 | 483 | 439 | 587 |
| 32 | Chuadanga | 611 | 1552 | 628 | 1630 | 613 | 1630 |
| 33 | Jashore | 864 | 2722 | 890 | 2826 | 906 | 2891 |
| 34 | Jhenaidah | 533 | 1462 | 599 | 1776 | 533 | 1531 |
| 35 | Khulna | 304 | 476 | 290 | 436 | 299 | 451 |
| 36 | Kushtia | 547 | 1140 | 561 | 1130 | 548 | 1207 |

Contd.

| Zila/Division | | 2015-16 | | 2016-17 | | 2017-18 | |
|-------------------|------------------|--------------|---------------------|--------------|---------------------|--------------|---------------------|
| | | Area (acres) | Production (M. Ton) | Area (acres) | Production (M. Ton) | Area (acres) | Production (M. Ton) |
| 37 | Magura | 103 | 270 | 105 | 268 | 119 | 311 |
| 38 | Meherpur | 260 | 716 | 255 | 681 | 261 | 736 |
| 39 | Narail | 363 | 1333 | 320 | 1115 | 297 | 1027 |
| 40 | Satkhira | 687 | 1574 | 639 | 1430 | 652 | 1491 |
| 4 | Khulna | 4604 | 11777 | 4725 | 11775 | 4667 | 11862 |
| 41 | Jamalpur | 365 | 613 | 452 | 790 | 474 | 820 |
| 42 | Mymensing | 1125 | 2221 | 1137 | 2206 | 1104 | 2198 |
| 43 | Netrakona | 375 | 435 | 380 | 434 | 388 | 409 |
| 44 | Sherpur | 603 | 1902 | 618 | 1973 | 638 | 2006 |
| 5 | Mymensing | 2468 | 5171 | 2587 | 5403 | 2604 | 5433 |
| 45 | Bogura | 395 | 1288 | 405 | 895 | 345 | 1094 |
| 46 | Joypurhat | 171 | 233 | 169 | 283 | 170 | 284 |
| 47 | Naogaon | 427 | 785 | 342 | 330 | 428 | 780 |
| 48 | Natore | 335 | 327 | 330 | 326 | 332 | 369 |
| 49 | Chapai Nawabganj | 322 | 500 | 322 | 300 | 323 | 493 |
| 50 | Pabna | 1003 | 2171 | 1052 | 2283 | 1036 | 2221 |
| 51 | Rajshahi | 632 | 1419 | 615 | 1524 | 569 | 1412 |
| 52 | Sirajganj | 595 | 954 | 573 | 888 | 571 | 600 |
| 6 | Rajshahi | 3880 | 7677 | 3808 | 6829 | 3774 | 7253 |
| 53 | Dinajpur | 595 | 944 | 590 | 1033 | 568 | 980 |
| 54 | Gaibandha | 245 | 422 | 242 | 414 | 238 | 399 |
| 55 | Kurigram | 426 | 755 | 430 | 764 | 434 | 643 |
| 56 | Lalmonirhat | 276 | 531 | 285 | 631 | 295 | 635 |
| 57 | Nilphamari | 331 | 948 | 326 | 901 | 424 | 1454 |
| 58 | Panchagarh | 472 | 1396 | 470 | 1366 | 456 | 1321 |
| 59 | Rangpur | 378 | 457 | 389 | 453 | 411 | 503 |
| 60 | Thakurgaon | 390 | 558 | 432 | 585 | 457 | 505 |
| 7 | Rangpur | 3113 | 6011 | 3164 | 6147 | 3283 | 6440 |
| 61 | Habiganj | 235 | 351 | 245 | 408 | 246 | 381 |
| 62 | Maulvibazar | 300 | 904 | 301 | 598 | 301 | 634 |
| 63 | Sunamganj | 99 | 113 | 96 | 155 | 108 | 163 |
| 64 | Sylhet | 222 | 205 | 226 | 195 | 195 | 195 |
| 8 | Sylhet | 856 | 1573 | 868 | 1356 | 850 | 1373 |
| BANGLADESH | | 28005 | 53979 | 28106 | 54901 | 28303 | 56145 |

Table: 3.9.5 Area and Production of Ridge Gourd (Jhinga) by District 2015-16 to 2017-18

| Zila/Division | | 2015-16 | | 2016-17 | | 2017-18 | |
|---------------|-------------------|--------------|---------------------|--------------|---------------------|--------------|---------------------|
| | | Area (acres) | Production (M. Ton) | Area (acres) | Production (M. Ton) | Area (acres) | Production (M. Ton) |
| 1 | Barguna | 214 | 195 | 215 | 187 | 217 | 218 |
| 2 | Barishal | 309 | 377 | 316 | 425 | 313 | 453 |
| 3 | Bhola | 197 | 305 | 206 | 338 | 224 | 354 |
| 4 | Jhallokati | 198 | 272 | 198 | 189 | 200 | 295 |
| 5 | Patuakhali | 142 | 170 | 142 | 131 | 150 | 154 |
| 6 | Pirojpur | 197 | 220 | 216 | 234 | 248 | 276 |
| 1 | Barishal | 1257 | 1539 | 1293 | 1504 | 1352 | 1750 |
| 7 | Bandarban | 421 | 771 | 404 | 733 | 408 | 761 |
| 8 | Brahmanbaria | 222 | 492 | 221 | 505 | 235 | 573 |
| 9 | Chandpur | 179 | 305 | 177 | 292 | 177 | 274 |
| 10 | Chittagang | 1507 | 3334 | 1503 | 3315 | 1508 | 3352 |
| 11 | Cumilla | 549 | 1082 | 555 | 1086 | 503 | 997 |
| 12 | Cox's Bazar | 455 | 809 | 469 | 839 | 467 | 836 |
| 13 | Feni | 151 | 178 | 157 | 185 | 145 | 150 |
| 14 | Khagrachhari | 636 | 1131 | 634 | 1134 | 659 | 1187 |
| 15 | Laksmipur | 137 | 154 | 133 | 150 | 132 | 147 |
| 16 | Noakhali | 367 | 323 | 354 | 319 | 279 | 222 |
| 17 | Rangamati | 776 | 1277 | 783 | 1316 | 763 | 1320 |
| 2 | Chittagang | 5400 | 9856 | 5390 | 9874 | 5276 | 9819 |
| 18 | Dhaka | 643 | 636 | 645 | 634 | 658 | 648 |
| 19 | Faridpur | 385 | 790 | 385 | 680 | 374 | 650 |
| 20 | Gazipur | 387 | 374 | 377 | 365 | 378 | 372 |
| 21 | Gopalganj | 180 | 192 | 170 | 180 | 169 | 180 |
| 22 | Kishorganj | 355 | 906 | 365 | 934 | 378 | 969 |
| 23 | Madaripur | 303 | 412 | 293 | 388 | 278 | 364 |
| 24 | Manikganj | 369 | 488 | 378 | 503 | 387 | 513 |
| 25 | Munshiganj | 305 | 342 | 304 | 336 | 340 | 385 |
| 26 | Narayanganj | 231 | 364 | 228 | 327 | 196 | 301 |
| 27 | Narsingdi | 297 | 408 | 325 | 480 | 306 | 473 |
| 28 | Rajbari | 894 | 2726 | 918 | 2675 | 998 | 3703 |
| 29 | Shariatpur | 220 | 251 | 240 | 293 | 230 | 273 |
| 30 | Tangail | 381 | 698 | 400 | 769 | 407 | 780 |
| 3 | Dhaka | 4950 | 8587 | 5028 | 8564 | 5099 | 9611 |
| 31 | Bagerhat | 232 | 415 | 286 | 491 | 304 | 481 |
| 32 | Chuadanga | 487 | 1081 | 495 | 1101 | 488 | 1092 |
| 33 | Jashore | 636 | 1585 | 668 | 1785 | 688 | 1718 |
| 34 | Jhenaidah | 383 | 1037 | 825 | 1167 | 437 | 1178 |
| 35 | Khulna | 363 | 823 | 357 | 817 | 360 | 830 |
| 36 | Kushtia | 518 | 1283 | 530 | 1325 | 487 | 1180 |

Contd.

| Zila/Division | | 2015-16 | | 2016-17 | | 2017-18 | |
|---------------|-------------------|--------------|---------------------|--------------|---------------------|--------------|---------------------|
| | | Area (acres) | Production (M. Ton) | Area (acres) | Production (M. Ton) | Area (acres) | Production (M. Ton) |
| 37 | Magura | 113 | 264 | 121 | 286 | 115 | 266 |
| 38 | Meherpur | 221 | 658 | 218 | 632 | 229 | 662 |
| 39 | Narail | 133 | 353 | 113 | 362 | 121 | 332 |
| 40 | Satkhira | 256 | 661 | 258 | 754 | 263 | 769 |
| 4 | Khulna | 3342 | 8160 | 3871 | 8720 | 3492 | 8508 |
| 41 | Jamalpur | 309 | 709 | 323 | 740 | 359 | 744 |
| 42 | Mymensing | 1041 | 2170 | 1075 | 2286 | 1083 | 2404 |
| 43 | Netrakona | 234 | 251 | 237 | 253 | 242 | 280 |
| 44 | Sherpur | 286 | 770 | 311 | 846 | 324 | 887 |
| 5 | Mymensing | 1870 | 3900 | 1946 | 4125 | 2008 | 4315 |
| 45 | Bogura | 337 | 686 | 353 | 717 | 293 | 625 |
| 46 | Joypurhat | 202 | 593 | 196 | 590 | 243 | 592 |
| 47 | Naogaon | 436 | 1206 | 447 | 1240 | 454 | 1273 |
| 48 | Natore | 437 | 755 | 447 | 801 | 460 | 817 |
| 49 | Chapai Nawabganj | 436 | 947 | 432 | 957 | 435 | 962 |
| 50 | Pabna | 424 | 1090 | 457 | 1100 | 459 | 1153 |
| 51 | Rajshahi | 560 | 1019 | 567 | 1116 | 548 | 1150 |
| 52 | Sirajganj | 330 | 857 | 336 | 881 | 339 | 885 |
| 6 | Rajshahi | 3162 | 7153 | 3235 | 7402 | 3231 | 7457 |
| 53 | Dinajpur | 438 | 666 | 438 | 689 | 442 | 713 |
| 54 | Gaibandha | 274 | 468 | 270 | 468 | 269 | 480 |
| 55 | Kurigram | 296 | 532 | 248 | 546 | 313 | 628 |
| 56 | Lalmonirhat | 240 | 448 | 242 | 455 | 252 | 489 |
| 57 | Nilphamari | 359 | 1022 | 338 | 875 | 351 | 893 |
| 58 | Panchagarh | 418 | 1631 | 410 | 1599 | 406 | 1581 |
| 59 | Rangpur | 685 | 1194 | 675 | 1423 | 693 | 1471 |
| 60 | Thakurgaon | 441 | 601 | 448 | 621 | 447 | 614 |
| 7 | Rangpur | 3151 | 6562 | 3069 | 6676 | 3173 | 6869 |
| 61 | Habiganj | 282 | 554 | 300 | 628 | 319 | 713 |
| 62 | Maulvibazar | 344 | 739 | 350 | 738 | 327 | 666 |
| 63 | Sunamganj | 110 | 98 | 127 | 223 | 131 | 129 |
| 64 | Sylhet | 255 | 187 | 425 | 397 | 419 | 403 |
| 8 | Sylhet | 991 | 1578 | 1202 | 1986 | 1196 | 1911 |
| | BANGLADESH | 24123 | 47335 | 25034 | 48851 | 24827 | 50240 |

Table: 3.9.6 Area and Production of Bitter Gourd (Karolla) by District 2015-16 to 2017-18

| Zila/Division | | 2015-16 | | 2016-17 | | 2017-18 | |
|---------------|-------------------|--------------|---------------------|--------------|---------------------|--------------|---------------------|
| | | Area (acres) | Production (M. Ton) | Area (acres) | Production (M. Ton) | Area (acres) | Production (M. Ton) |
| 1 | Barguna | 127 | 138 | 123 | 133 | 123 | 132 |
| 2 | Barishal | 348 | 526 | 354 | 553 | 390 | 525 |
| 3 | Bhola | 270 | 582 | 286 | 567 | 298 | 569 |
| 4 | Jhallokati | 173 | 218 | 251 | 238 | 252 | 242 |
| 5 | Patuakhali | 128 | 151 | 126 | 150 | 132 | 158 |
| 6 | Pirojpur | 370 | 483 | 371 | 406 | 419 | 583 |
| 1 | Barishal | 1416 | 2098 | 1511 | 2047 | 1614 | 2209 |
| 7 | Bandarban | 326 | 522 | 325 | 526 | 328 | 530 |
| 8 | Brahmanbaria | 129 | 212 | 134 | 148 | 132 | 147 |
| 9 | Chandpur | 195 | 366 | 221 | 383 | 200 | 289 |
| 10 | Chittagang | 1351 | 3315 | 1357 | 3339 | 1377 | 3099 |
| 11 | Cumilla | 647 | 1751 | 621 | 1674 | 632 | 1647 |
| 12 | Cox's Bazar | 304 | 497 | 306 | 520 | 316 | 533 |
| 13 | Feni | 107 | 107 | 114 | 117 | 118 | 109 |
| 14 | Khagrachhari | 546 | 992 | 552 | 1000 | 570 | 1036 |
| 15 | Laksmipur | 153 | 157 | 145 | 153 | 141 | 148 |
| 16 | Noakhali | 257 | 229 | 352 | 327 | 275 | 216 |
| 17 | Rangamati | 501 | 820 | 529 | 837 | 513 | 809 |
| 2 | Chittagang | 4516 | 8968 | 4656 | 9024 | 4602 | 8563 |
| 18 | Dhaka | 372 | 319 | 396 | 344 | 391 | 347 |
| 19 | Faridpur | 367 | 423 | 317 | 365 | 284 | 328 |
| 20 | Gazipur | 323 | 317 | 331 | 338 | 344 | 356 |
| 21 | Gopalganj | 176 | 261 | 194 | 279 | 191 | 271 |
| 22 | Kishorganj | 353 | 721 | 364 | 760 | 394 | 743 |
| 23 | Madaripur | 133 | 185 | 142 | 202 | 138 | 192 |
| 24 | Manikganj | 244 | 319 | 243 | 318 | 242 | 316 |
| 25 | Munshiganj | 466 | 447 | 474 | 449 | 515 | 483 |
| 26 | Narayanganj | 261 | 327 | 267 | 337 | 237 | 314 |
| 27 | Narsingdi | 436 | 832 | 460 | 930 | 446 | 931 |
| 28 | Rajbari | 259 | 359 | 261 | 451 | 294 | 553 |
| 29 | Shariatpur | 321 | 601 | 331 | 584 | 328 | 585 |
| 30 | Tangail | 530 | 1063 | 535 | 1085 | 543 | 1101 |
| 3 | Dhaka | 4241 | 6174 | 4315 | 6442 | 4347 | 6520 |
| 31 | Bagerhat | 761 | 5184 | 783 | 5811 | 832 | 5806 |
| 32 | Chuadanga | 394 | 815 | 394 | 827 | 413 | 846 |
| 33 | Jashore | 903 | 2648 | 928 | 2642 | 935 | 2696 |
| 34 | Jhenaidah | 455 | 1092 | 508 | 1244 | 587 | 1560 |
| 35 | Khulna | 221 | 246 | 226 | 817 | 225 | 324 |
| 36 | Kushtia | 383 | 937 | 367 | 886 | 401 | 1016 |

Contd.

| Zila/Division | | 2015-16 | | 2016-17 | | 2017-18 | |
|---------------|-------------------|--------------|---------------------|--------------|---------------------|--------------|---------------------|
| | | Area (acres) | Production (M. Ton) | Area (acres) | Production (M. Ton) | Area (acres) | Production (M. Ton) |
| 37 | Magura | 101 | 266 | 104 | 276 | 104 | 266 |
| 38 | Meherpur | 221 | 587 | 221 | 629 | 227 | 653 |
| 39 | Narail | 131 | 343 | 156 | 440 | 150 | 425 |
| 40 | Satkhira | 171 | 516 | 178 | 533 | 183 | 540 |
| 4 | Khulna | 3741 | 12634 | 3865 | 14105 | 4057 | 14132 |
| 41 | Jamalpur | 325 | 648 | 314 | 617 | 344 | 676 |
| 42 | Mymensing | 1176 | 2537 | 1199 | 2479 | 1152 | 2447 |
| 43 | Netrakona | 300 | 289 | 236 | 301 | 245 | 317 |
| 44 | Sherpur | 461 | 920 | 288 | 543 | 306 | 588 |
| 5 | Mymensing | 2262 | 4394 | 2037 | 3940 | 2047 | 4028 |
| 45 | Bogura | 737 | 3028 | 786 | 3067 | 760 | 3064 |
| 46 | Joypurhat | 516 | 2121 | 518 | 2115 | 534 | 2176 |
| 47 | Naogaon | 596 | 1637 | 1655 | 2916 | 1562 | 3475 |
| 48 | Natore | 415 | 745 | 427 | 759 | 442 | 782 |
| 49 | Chapai Nawabganj | 236 | 459 | 242 | 479 | 246 | 496 |
| 50 | Pabna | 718 | 1246 | 760 | 1312 | 769 | 1346 |
| 51 | Rajshahi | 721 | 1399 | 769 | 1596 | 726 | 1342 |
| 52 | Sirajganj | 273 | 657 | 276 | 659 | 296 | 698 |
| 6 | Rajshahi | 4212 | 11292 | 5433 | 12903 | 5335 | 13379 |
| 53 | Dinajpur | 603 | 1037 | 612 | 1041 | 621 | 1144 |
| 54 | Gaibandha | 402 | 738 | 405 | 744 | 407 | 756 |
| 55 | Kurigram | 389 | 645 | 390 | 650 | 396 | 635 |
| 56 | Lalmonirhat | 276 | 604 | 270 | 588 | 276 | 599 |
| 57 | Nilphamari | 269 | 754 | 265 | 743 | 265 | 749 |
| 58 | Panchagarh | 418 | 1649 | 399 | 1561 | 401 | 1559 |
| 59 | Rangpur | 880 | 1548 | 890 | 1734 | 903 | 1782 |
| 60 | Thakurgaon | 452 | 1018 | 462 | 757 | 468 | 767 |
| 7 | Rangpur | 3689 | 7993 | 3693 | 7818 | 3737 | 7991 |
| 61 | Habiganj | 159 | 310 | 170 | 356 | 181 | 378 |
| 62 | Maulvibazar | 194 | 441 | 196 | 424 | 187 | 368 |
| 63 | Sunamganj | 69 | 98 | 71 | 98 | 71 | 96 |
| 64 | Sylhet | 251 | 137 | 303 | 229 | 312 | 244 |
| 8 | Sylhet | 673 | 986 | 740 | 1107 | 751 | 1086 |
| | BANGLADESH | 24750 | 54539 | 26250 | 57386 | 26490 | 57908 |

Table: 3.9.7 Area and Production of Arum (Kachu) by District 2015-16 to 2017-18

| Zila/Division | | 2015-16 | | 2016-17 | | 2017-18 | |
|---------------|-------------------|--------------|---------------------|--------------|---------------------|--------------|---------------------|
| | | Area (acres) | Production (M. Ton) | Area (acres) | Production (M. Ton) | Area (acres) | Production (M. Ton) |
| 1 | Barguna | 39 | 93 | 45 | 105 | 10 | 21 |
| 2 | Barishal | 470 | 2065 | 471 | 1923 | 535 | 1824 |
| 3 | Bhola | 213 | 713 | 208 | 778 | 239 | 844 |
| 4 | Jhallokati | 232 | 621 | 239 | 624 | 556 | 1359 |
| 5 | Patuakhali | 126 | 205 | 128 | 206 | 33 | 48 |
| 6 | Pirojpur | 456 | 1505 | 484 | 1618 | 269 | 1065 |
| 1 | Barishal | 1536 | 5202 | 1575 | 5254 | 1642 | 5161 |
| 7 | Bandarban | 979 | 1709 | 987 | 1734 | 982 | 1722 |
| 8 | Brahmanbaria | 739 | 869 | 157 | 898 | 71 | 390 |
| 9 | Chandpur | 229 | 808 | 235 | 783 | 214 | 1220 |
| 10 | Chittagang | 3634 | 13829 | 3629 | 13777 | 3626 | 13963 |
| 11 | Cumilla | 670 | 4400 | 675 | 907 | 724 | 4717 |
| 12 | Cox's Bazar | 347 | 1433 | 314 | 1356 | 297 | 776 |
| 13 | Feni | 386 | 1634 | 372 | 1559 | 638 | 3669 |
| 14 | Khagrachhari | 3737 | 15223 | 5011 | 21478 | 4415 | 18911 |
| 15 | Laksmipur | 228 | 587 | 606 | 2728 | 495 | 1899 |
| 16 | Noakhali | 494 | 2474 | 527 | 1430 | 440 | 1203 |
| 17 | Rangamati | 2123 | 6624 | 2159 | 6472 | 2026 | 6086 |
| 2 | Chittagang | 13566 | 49590 | 14672 | 53122 | 13928 | 54556 |
| 18 | Dhaka | 540 | 1855 | 545 | 1881 | 390 | 1815 |
| 19 | Faridpur | 935 | 4162 | 885 | 4054 | 935 | 4162 |
| 20 | Gazipur | 862 | 1825 | 855 | 1798 | 831 | 1839 |
| 21 | Gopalganj | 618 | 2308 | 632 | 2349 | 708 | 1999 |
| 22 | Kishorganj | 631 | 2698 | 604 | 2594 | 600 | 2465 |
| 23 | Madaripur | 194 | 636 | 201 | 674 | 185 | 629 |
| 24 | Manikganj | 327 | 608 | 334 | 558 | 346 | 589 |
| 25 | Munshiganj | 105 | 431 | 110 | 481 | 92 | 111 |
| 26 | Narayanganj | 352 | 953 | 334 | 896 | 302 | 866 |
| 27 | Narsingdi | 520 | 1673 | 493 | 1617 | 481 | 1039 |
| 28 | Rajbari | 499 | 2362 | 789 | 3219 | 895 | 5105 |
| 29 | Shariatpur | 214 | 651 | 231 | 721 | 186 | 491 |
| 30 | Tangail | 2529 | 12134 | 2530 | 12107 | 1051 | 4401 |
| 3 | Dhaka | 8326 | 32296 | 8543 | 32949 | 7002 | 25511 |
| 31 | Bagerhat | 505 | 1265 | 559 | 2513 | 550 | 2500 |
| 32 | Chuadanga | 1229 | 7320 | 1298 | 6332 | 1344 | 6241 |
| 33 | Jashore | 3234 | 19340 | 3428 | 20754 | 3478 | 21272 |
| 34 | Jhenaidah | 1835 | 8589 | 1864 | 9337 | 1916 | 9290 |
| 35 | Khulna | 567 | 2010 | 607 | 2104 | 680 | 2299 |
| 36 | Kushtia | 1651 | 7600 | 1634 | 7940 | 1620 | 7151 |

Contd.

| Zila/Division | | 2015-16 | | 2016-17 | | 2017-18 | |
|---------------|-------------------|--------------|---------------------|--------------|---------------------|--------------|---------------------|
| | | Area (acres) | Production (M. Ton) | Area (acres) | Production (M. Ton) | Area (acres) | Production (M. Ton) |
| 37 | Magura | 169 | 804 | 189 | 892 | 181 | 838 |
| 38 | Meherpur | 2162 | 12907 | 2224 | 13210 | 2217 | 13543 |
| 39 | Narail | 576 | 2226 | 602 | 2343 | 558 | 2129 |
| 40 | Satkhira | 1304 | 5300 | 1357 | 6480 | 1389 | 6647 |
| 4 | Khulna | 13232 | 67361 | 13762 | 71905 | 13933 | 71910 |
| 41 | Jamalpur | 524 | 2184 | 434 | 2006 | 430 | 1990 |
| 42 | Mymensing | 2550 | 15715 | 1622 | 12323 | 1620 | 12200 |
| 43 | Netrakona | 783 | 3945 | 690 | 3668 | 685 | 3650 |
| 44 | Sherpur | 357 | 2512 | 255 | 2047 | 250 | 2040 |
| 5 | Mymensing | 4214 | 24356 | 3001 | 20044 | 2985 | 19880 |
| 45 | Bogura | 813 | 3850 | 1187 | 5724 | 1171 | 5403 |
| 46 | Joypurhat | 192 | 1047 | 1641 | 7928 | 356 | 1659 |
| 47 | Naogaon | 732 | 2428 | 694 | 2225 | 672 | 2283 |
| 48 | Natore | 809 | 1762 | 1069 | 1928 | 1069 | 1928 |
| 49 | Chapai Nawabganj | 185 | 463 | 190 | 483 | 196 | 481 |
| 50 | Pabna | 859 | 2745 | 911 | 2867 | 959 | 2974 |
| 51 | Rajshahi | 756 | 3135 | 656 | 2889 | 709 | 3165 |
| 52 | Sirajganj | 498 | 1065 | 423 | 1665 | 336 | 1344 |
| 6 | Rajshahi | 4844 | 16495 | 6771 | 25709 | 5468 | 19237 |
| 53 | Dinajpur | 1142 | 3481 | 1071 | 3058 | 983 | 2831 |
| 54 | Gaibandha | 926 | 3039 | 908 | 3118 | 907 | 3112 |
| 55 | Kurigram | 792 | 3291 | 796 | 3271 | 825 | 2819 |
| 56 | Lalmonirhat | 133 | 333 | 418 | 1784 | 415 | 1507 |
| 57 | Nilphamari | 749 | 3364 | 719 | 3534 | 706 | 3394 |
| 58 | Panchagarh | 1995 | 4771 | 1471 | 4545 | 1466 | 4549 |
| 59 | Rangpur | 762 | 2130 | 777 | 2379 | 1037 | 3524 |
| 60 | Thakurgaon | 1050 | 2439 | 1066 | 3050 | 1067 | 3067 |
| 7 | Rangpur | 7549 | 22848 | 7226 | 24739 | 7406 | 24803 |
| 61 | Habiganj | 983 | 4277 | 1016 | 4779 | 987 | 4326 |
| 62 | Maulvibazar | 893 | 2315 | 981 | 2483 | 973 | 2471 |
| 63 | Sunamganj | 133 | 468 | 138 | 264 | 127 | 248 |
| 64 | Sylhet | 894 | 2710 | 801 | 2291 | 777 | 2129 |
| 8 | Sylhet | 2903 | 9770 | 2936 | 9817 | 2864 | 9174 |
| | BANGLADESH | 56170 | 227918 | 58486 | 243539 | 55228 | 230232 |

Table: 3.9.8 Area and Production of Ash Gourd (Chalkumra) by District 2015-16 to 2017-18

| Zila/Division | | 2015-16 | | 2016-17 | | 2017-18 | |
|---------------|-------------------|--------------|---------------------|--------------|---------------------|--------------|---------------------|
| | | Area (acres) | Production (M. Ton) | Area (acres) | Production (M. Ton) | Area (acres) | Production (M. Ton) |
| 1 | Barguna | 73 | 104 | 89 | 107 | 89 | 150 |
| 2 | Barishal | 379 | 956 | 468 | 1099 | 320 | 628 |
| 3 | Bhola | 215 | 552 | 206 | 623 | 228 | 654 |
| 4 | Jhallokati | 175 | 422 | 177 | 433 | 187 | 452 |
| 5 | Patuakhali | 134 | 222 | 160 | 272 | 161 | 244 |
| 6 | Pirojpur | 331 | 716 | 349 | 770 | 361 | 824 |
| 1 | Barishal | 1307 | 2972 | 1449 | 3304 | 1346 | 2952 |
| 7 | Bandarban | 208 | 491 | 213 | 490 | 215 | 510 |
| 8 | Brahmanbaria | 433 | 601 | 428 | 577 | 402 | 697 |
| 9 | Chandpur | 213 | 549 | 215 | 508 | 211 | 551 |
| 10 | Chittagang | 596 | 1967 | 596 | 1971 | 593 | 1958 |
| 11 | Cumilla | 535 | 2031 | 517 | 1777 | 541 | 1879 |
| 12 | Cox's Bazar | 144 | 528 | 145 | 533 | 138 | 522 |
| 13 | Feni | 124 | 224 | 115 | 201 | 120 | 216 |
| 14 | Khagrachhari | 485 | 1388 | 494 | 1396 | 476 | 1340 |
| 15 | Laksmipur | 248 | 583 | 225 | 535 | 218 | 569 |
| 16 | Noakhali | 520 | 1067 | 376 | 572 | 322 | 486 |
| 17 | Rangamati | 458 | 1574 | 485 | 1572 | 498 | 1629 |
| 2 | Chittagang | 3964 | 11003 | 3809 | 10132 | 3734 | 10357 |
| 18 | Dhaka | 664 | 1216 | 662 | 1184 | 666 | 2199 |
| 19 | Faridpur | 427 | 1333 | 427 | 1333 | 426 | 1341 |
| 20 | Gazipur | 336 | 735 | 328 | 733 | 330 | 735 |
| 21 | Gopalganj | 0 | 0 | 408 | 1419 | 400 | 1400 |
| 22 | Kishorganj | 330 | 839 | 328 | 850 | 330 | 860 |
| 23 | Madaripur | 156 | 348 | 154 | 342 | 160 | 342 |
| 24 | Manikganj | 586 | 1307 | 579 | 1324 | 580 | 1320 |
| 25 | Munshiganj | 508 | 916 | 505 | 911 | 505 | 911 |
| 26 | Narayanganj | 415 | 933 | 416 | 897 | 400 | 854 |
| 27 | Narsingdi | 519 | 1620 | 523 | 1523 | 471 | 1441 |
| 28 | Rajbari | 346 | 647 | 388 | 616 | 356 | 1048 |
| 29 | Shariatpur | 211 | 227 | 204 | 245 | 202 | 248 |
| 30 | Tangail | 1150 | 3500 | 1124 | 3409 | 1120 | 3400 |
| 3 | Dhaka | 5648 | 13621 | 6046 | 14786 | 5946 | 16099 |
| 31 | Bagerhat | 491 | 1085 | 494 | 901 | 570 | 1365 |
| 32 | Chuadanga | 311 | 974 | 316 | 1748 | 340 | 1088 |
| 33 | Jashore | 403 | 1638 | 416 | 1538 | 421 | 1803 |
| 34 | Jhenaidah | 385 | 1388 | 422 | 548 | 406 | 1528 |
| 35 | Khulna | 221 | 552 | 226 | 1227 | 224 | 533 |
| 36 | Kushtia | 348 | 1263 | 333 | 403 | 325 | 1144 |

Contd.

| Zila/Division | | 2015-16 | | 2016-17 | | 2017-18 | |
|-------------------|------------------|--------------|---------------------|--------------|---------------------|--------------|---------------------|
| | | Area (acres) | Production (M. Ton) | Area (acres) | Production (M. Ton) | Area (acres) | Production (M. Ton) |
| 37 | Magura | 131 | 376 | 143 | 403 | 147 | 407 |
| 38 | Meherpur | 129 | 423 | 128 | 420 | 124 | 406 |
| 39 | Narail | 107 | 450 | 115 | 494 | 118 | 505 |
| 40 | Satkhira | 182 | 767 | 178 | 718 | 195 | 780 |
| 4 | Khulna | 2708 | 8916 | 2771 | 9298 | 2870 | 9559 |
| 41 | Jamalpur | 343 | 1130 | 373 | 1251 | 403 | 1335 |
| 42 | Mymensing | 1953 | 7079 | 2030 | 7059 | 1998 | 6362 |
| 43 | Netrakona | 303 | 601 | 309 | 613 | 300 | 583 |
| 44 | Sherpur | 610 | 3518 | 604 | 3510 | 622 | 3546 |
| 5 | Mymensing | 3209 | 12328 | 3316 | 12433 | 3323 | 11826 |
| 45 | Bogura | 503 | 1859 | 486 | 1638 | 425 | 1715 |
| 46 | Joypurhat | 178 | 802 | 174 | 799 | 172 | 793 |
| 47 | Naogaon | 273 | 1014 | 272 | 1027 | 353 | 1514 |
| 48 | Natore | 318 | 526 | 320 | 557 | 313 | 554 |
| 49 | Chapai Nawabganj | 206 | 477 | 210 | 492 | 212 | 496 |
| 50 | Pabna | 731 | 2094 | 759 | 2166 | 793 | 2256 |
| 51 | Rajshahi | 581 | 2432 | 496 | 2247 | 505 | 2348 |
| 52 | Sirajganj | 764 | 2848 | 777 | 2976 | 774 | 2949 |
| 6 | Rajshahi | 3554 | 12052 | 3494 | 11902 | 3547 | 12625 |
| 53 | Dinajpur | 414 | 1231 | 434 | 1296 | 419 | 1261 |
| 54 | Gaibandha | 435 | 1109 | 441 | 1208 | 385 | 935 |
| 55 | Kurigram | 362 | 1007 | 356 | 1012 | 351 | 962 |
| 56 | Lalmonirhat | 207 | 555 | 228 | 1244 | 222 | 838 |
| 57 | Nilphamari | 348 | 1247 | 341 | 1265 | 333 | 1311 |
| 58 | Panchagarh | 319 | 1025 | 302 | 1043 | 308 | 1030 |
| 59 | Rangpur | 555 | 1609 | 559 | 1613 | 545 | 1435 |
| 60 | Thakurgaon | 282 | 618 | 288 | 748 | 294 | 608 |
| 7 | Rangpur | 2922 | 8401 | 2949 | 9429 | 2857 | 8380 |
| 61 | Habiganj | 219 | 831 | 237 | 952 | 251 | 1017 |
| 62 | Maulvibazar | 239 | 869 | 245 | 884 | 248 | 903 |
| 63 | Sunamganj | 91 | 165 | 110 | 165 | 139 | 288 |
| 64 | Sylhet | 259 | 599 | 316 | 767 | 299 | 747 |
| 8 | Sylhet | 808 | 2464 | 908 | 2768 | 937 | 2955 |
| BANGLADESH | | 24120 | 71757 | 24742 | 74052 | 24560 | 74753 |

Table: 3.9.9 Area and Production of Cucumber by District 2015-16 to 2017-18

| Zila/Division | | 2015-16 | | 2016-17 | | 2017-18 | |
|---------------|-------------------|--------------|---------------------|--------------|---------------------|--------------|---------------------|
| | | Area (acres) | Production (M. Ton) | Area (acres) | Production (M. Ton) | Area (acres) | Production (M. Ton) |
| 1 | Barguna | 128 | 122 | 149 | 148 | 151 | 161 |
| 2 | Barishal | 223 | 521 | 250 | 526 | 294 | 542 |
| 3 | Bhola | 318 | 733 | 323 | 849 | 346 | 909 |
| 4 | Jhallokati | 162 | 329 | 160 | 301 | 162 | 315 |
| 5 | Patuakhali | 139 | 230 | 137 | 220 | 142 | 229 |
| 6 | Pirojpur | 205 | 357 | 224 | 396 | 234 | 420 |
| 1 | Barishal | 1175 | 2292 | 1243 | 2440 | 1329 | 2576 |
| 7 | Bandarban | 2277 | 5689 | 2255 | 5651 | 2255 | 5627 |
| 8 | Brahmanbaria | 143 | 209 | 143 | 223 | 127 | 179 |
| 9 | Chandpur | 202 | 453 | 206 | 453 | 200 | 444 |
| 10 | Chittagang | 1084 | 2911 | 1095 | 2918 | 1096 | 2912 |
| 11 | Cumilla | 523 | 1336 | 499 | 1184 | 499 | 1171 |
| 12 | Cox's Bazar | 183 | 431 | 182 | 416 | 189 | 441 |
| 13 | Feni | 115 | 178 | 116 | 177 | 117 | 176 |
| 14 | Khagrachhari | 400 | 1153 | 411 | 1183 | 417 | 1200 |
| 15 | Laksmipur | 555 | 823 | 504 | 758 | 496 | 687 |
| 16 | Noakhali | 496 | 1228 | 399 | 881 | 297 | 597 |
| 17 | Rangamati | 568 | 1170 | 583 | 1208 | 580 | 1181 |
| 2 | Chittagang | 6546 | 15581 | 6393 | 15052 | 6273 | 14615 |
| 18 | Dhaka | 605 | 1420 | 612 | 1427 | 617 | 642 |
| 19 | Faridpur | 276 | 532 | 267 | 516 | 272 | 517 |
| 20 | Gazipur | 255 | 324 | 251 | 345 | 262 | 357 |
| 21 | Gopalganj | 154 | 342 | 157 | 345 | 171 | 363 |
| 22 | Kishorganj | 230 | 448 | 243 | 481 | 255 | 511 |
| 23 | Madaripur | 94 | 167 | 71 | 141 | 66 | 196 |
| 24 | Manikganj | 468 | 587 | 468 | 599 | 464 | 593 |
| 25 | Munshiganj | 168 | 164 | 178 | 177 | 180 | 181 |
| 26 | Narayanganj | 207 | 394 | 212 | 406 | 212 | 401 |
| 27 | Narsingdi | 387 | 1243 | 398 | 906 | 385 | 1100 |
| 28 | Rajbari | 219 | 419 | 219 | 392 | 186 | 503 |
| 29 | Shariatpur | 103 | 81 | 127 | 88 | 128 | 90 |
| 30 | Tangail | 819 | 2214 | 819 | 2179 | 801 | 2093 |
| 3 | Dhaka | 3985 | 8335 | 4022 | 8002 | 3999 | 7547 |
| 31 | Bagerhat | 540 | 1005 | 596 | 1516 | 626 | 1330 |
| 32 | Chuadanga | 313 | 616 | 324 | 643 | 345 | 704 |
| 33 | Jashore | 690 | 2843 | 720 | 2948 | 740 | 3027 |
| 34 | Jhenaidah | 374 | 1430 | 424 | 1476 | 567 | 1808 |
| 35 | Khulna | 188 | 213 | 203 | 218 | 194 | 224 |
| 36 | Kushtia | 339 | 1441 | 334 | 1411 | 339 | 1443 |

Contd.

| Zila/Division | | 2015-16 | | 2016-17 | | 2017-18 | |
|-------------------|------------------|--------------|---------------------|--------------|---------------------|--------------|---------------------|
| | | Area (acres) | Production (M. Ton) | Area (acres) | Production (M. Ton) | Area (acres) | Production (M. Ton) |
| 37 | Magura | 57 | 152 | 62 | 165 | 67 | 177 |
| 38 | Meherpur | 612 | 4014 | 587 | 4603 | 595 | 4613 |
| 39 | Narail | 131 | 493 | 132 | 505 | 131 | 502 |
| 40 | Satkhira | 207 | 607 | 210 | 605 | 222 | 592 |
| 4 | Khulna | 3451 | 12814 | 3592 | 14090 | 3826 | 14420 |
| 41 | Jamalpur | 444 | 1158 | 463 | 1275 | 462 | 1299 |
| 42 | Mymensing | 1259 | 3363 | 1153 | 4228 | 1220 | 4540 |
| 43 | Netrakona | 239 | 425 | 234 | 430 | 775 | 5085 |
| 44 | Sherpur | 701 | 4711 | 750 | 5045 | 230 | 425 |
| 5 | Mymensing | 2643 | 9657 | 2600 | 10978 | 2687 | 11349 |
| 45 | Bogura | 438 | 1629 | 464 | 6494 | 463 | 1326 |
| 46 | Joypurhat | 121 | 494 | 124 | 507 | 126 | 515 |
| 47 | Naogaon | 169 | 487 | 255 | 681 | 272 | 940 |
| 48 | Natore | 271 | 625 | 266 | 578 | 268 | 600 |
| 49 | Chapai Nawabganj | 120 | 232 | 131 | 296 | 143 | 291 |
| 50 | Pabna | 240 | 590 | 249 | 639 | 286 | 683 |
| 51 | Rajshahi | 438 | 1191 | 420 | 1240 | 421 | 1209 |
| 52 | Sirajganj | 305 | 602 | 308 | 611 | 292 | 591 |
| 6 | Rajshahi | 2102 | 5850 | 2217 | 11046 | 2271 | 6155 |
| 53 | Dinajpur | 408 | 1025 | 419 | 1008 | 382 | 919 |
| 54 | Gaibandha | 206 | 509 | 207 | 514 | 207 | 509 |
| 55 | Kurigram | 295 | 1120 | 300 | 1151 | 295 | 910 |
| 56 | Lalmonirhat | 203 | 407 | 219 | 470 | 207 | 426 |
| 57 | Nilphamari | 348 | 940 | 360 | 1038 | 403 | 1241 |
| 58 | Panchagarh | 232 | 390 | 235 | 494 | 244 | 507 |
| 59 | Rangpur | 483 | 1178 | 502 | 1251 | 509 | 1246 |
| 60 | Thakurgaon | 324 | 815 | 331 | 945 | 334 | 807 |
| 7 | Rangpur | 2499 | 6384 | 2573 | 6871 | 2581 | 6565 |
| 61 | Habiganj | 104 | 228 | 118 | 266 | 140 | 291 |
| 62 | Maulvibazar | 184 | 630 | 188 | 650 | 191 | 664 |
| 63 | Sunamganj | 72 | 103 | 100 | 189 | 96 | 214 |
| 64 | Sylhet | 295 | 1155 | 309 | 1175 | 302 | 1103 |
| 8 | Sylhet | 655 | 2116 | 715 | 2280 | 729 | 2272 |
| BANGLADESH | | 23056 | 63029 | 23355 | 70759 | 23695 | 65499 |

Table: 3.9.10 Area and Production of Long bean (Barbati) by District 2015-16 to 17-18

| Zila/Division | | 2015-16 | | 2016-17 | | 2017-18 | |
|---------------|-------------------|--------------|---------------------|--------------|---------------------|--------------|---------------------|
| | | Area (acres) | Production (M. Ton) | Area (acres) | Production (M. Ton) | Area (acres) | Production (M. Ton) |
| 1 | Barguna | 79 | 78 | 86 | 76 | 85 | 79 |
| 2 | Barishal | 224 | 305 | 232 | 313 | 299 | 392 |
| 3 | Bhola | 162 | 145 | 177 | 162 | 192 | 173 |
| 4 | Jhallokati | 136 | 122 | 135 | 123 | 153 | 153 |
| 5 | Patuakhali | 77 | 46 | 83 | 50 | 84 | 80 |
| 6 | Pirojpur | 137 | 203 | 130 | 170 | 138 | 192 |
| 1 | Barishal | 815 | 899 | 843 | 894 | 951 | 1069 |
| 7 | Bandarban | 308 | 395 | 305 | 390 | 312 | 400 |
| 8 | Brahmanbaria | 70 | 49 | 74 | 52 | 74 | 119 |
| 9 | Chandpur | 816 | 661 | 77 | 65 | 76 | 66 |
| 10 | Chittagang | 1393 | 2465 | 1404 | 2501 | 1409 | 2491 |
| 11 | Cumilla | 498 | 817 | 453 | 752 | 422 | 718 |
| 12 | Cox's Bazar | 306 | 529 | 307 | 527 | 307 | 532 |
| 13 | Feni | 109 | 116 | 112 | 113 | 112 | 112 |
| 14 | Khagrachhari | 924 | 1986 | 902 | 1925 | 871 | 1836 |
| 15 | Laksmipur | 153 | 103 | 153 | 104 | 146 | 96 |
| 16 | Noakhali | 251 | 210 | 224 | 166 | 210 | 202 |
| 17 | Rangamati | 611 | 869 | 630 | 893 | 638 | 795 |
| 2 | Chittagang | 5439 | 8200 | 4641 | 7488 | 4577 | 7367 |
| 18 | Dhaka | 476 | 552 | 487 | 582 | 494 | 658 |
| 19 | Faridpur | 252 | 380 | 255 | 382 | 246 | 384 |
| 20 | Gazipur | 237 | 188 | 232 | 189 | 235 | 189 |
| 21 | Gopalganj | 138 | 248 | 146 | 257 | 161 | 281 |
| 22 | Kishorganj | 140 | 176 | 140 | 181 | 145 | 207 |
| 23 | Madaripur | 61 | 50 | 63 | 56 | 64 | 56 |
| 24 | Manikganj | 135 | 80 | 143 | 84 | 144 | 83 |
| 25 | Munshiganj | 42 | 22 | 64 | 25 | 96 | 53 |
| 26 | Narayanganj | 155 | 147 | 142 | 150 | 134 | 136 |
| 27 | Narsingdi | 286 | 405 | 299 | 426 | 285 | 420 |
| 28 | Rajbari | 226 | 174 | 201 | 158 | 238 | 316 |
| 29 | Shariatpur | 78 | 41 | 91 | 55 | 90 | 55 |
| 30 | Tangail | 191 | 276 | 204 | 297 | 205 | 297 |
| 3 | Dhaka | 2417 | 2739 | 2467 | 2842 | 2537 | 3135 |
| 31 | Bagerhat | 443 | 540 | 335 | 502 | 339 | 551 |
| 32 | Chuadanga | 684 | 1418 | 695 | 1440 | 697 | 1448 |
| 33 | Jashore | 557 | 1356 | 553 | 1379 | 554 | 1366 |
| 34 | Jhenaidah | 306 | 860 | 306 | 746 | 325 | 761 |
| 35 | Khulna | 245 | 215 | 240 | 209 | 251 | 223 |
| 36 | Kushtia | 242 | 502 | 215 | 451 | 220 | 460 |

Contd.

| Zila/Division | | 2015-16 | | 2016-17 | | 2017-18 | |
|-------------------|------------------|--------------|---------------------|--------------|---------------------|--------------|---------------------|
| | | Area (acres) | Production (M. Ton) | Area (acres) | Production (M. Ton) | Area (acres) | Production (M. Ton) |
| 37 | Magura | 55 | 129 | 60 | 141 | 63 | 144 |
| 38 | Meherpur | 75 | 107 | 72 | 100 | 78 | 116 |
| 39 | Narail | 175 | 386 | 167 | 382 | 158 | 366 |
| 40 | Satkhira | 271 | 538 | 268 | 531 | 264 | 503 |
| 4 | Khulna | 3053 | 6051 | 2911 | 5881 | 2949 | 5938 |
| 41 | Jamalpur | 133 | 224 | 141 | 239 | 154 | 260 |
| 42 | Mymensing | 609 | 1275 | 632 | 1322 | 629 | 1345 |
| 43 | Netrakona | 142 | 124 | 173 | 159 | 135 | 118 |
| 44 | Sherpur | 135 | 199 | 149 | 247 | 111 | 133 |
| 5 | Mymensing | 1019 | 1822 | 1095 | 1967 | 1029 | 1856 |
| 45 | Bogura | 249 | 384 | 237 | 374 | 229 | 361 |
| 46 | Joypurhat | 110 | 149 | 102 | 157 | 104 | 157 |
| 47 | Naogaon | 130 | 140 | 122 | 128 | 133 | 143 |
| 48 | Natore | 275 | 165 | 269 | 161 | 262 | 155 |
| 49 | Chapai Nawabganj | 53 | 66 | 51 | 59 | 58 | 57 |
| 50 | Pabna | 129 | 152 | 164 | 162 | 190 | 179 |
| 51 | Rajshahi | 248 | 303 | 240 | 309 | 257 | 355 |
| 52 | Sirajganj | 114 | 107 | 115 | 113 | 113 | 106 |
| 6 | Rajshahi | 1308 | 1466 | 1300 | 1463 | 1346 | 1513 |
| 53 | Dinajpur | 248 | 304 | 259 | 319 | 263 | 310 |
| 54 | Gaibandha | 158 | 181 | 158 | 182 | 162 | 184 |
| 55 | Kurigram | 191 | 269 | 198 | 271 | 202 | 268 |
| 56 | Lalmonirhat | 194 | 310 | 198 | 311 | 199 | 308 |
| 57 | Nilphamari | 187 | 370 | 187 | 380 | 184 | 439 |
| 58 | Panchagarh | 351 | 818 | 343 | 771 | 348 | 779 |
| 59 | Rangpur | 366 | 462 | 326 | 468 | 340 | 478 |
| 60 | Thakurgaon | 152 | 224 | 156 | 229 | 158 | 228 |
| 7 | Rangpur | 1847 | 2938 | 1825 | 2931 | 1856 | 2994 |
| 61 | Habiganj | 210 | 350 | 206 | 367 | 199 | 307 |
| 62 | Maulvibazar | 341 | 811 | 339 | 795 | 347 | 823 |
| 63 | Sunamganj | 118 | 68 | 107 | 81 | 122 | 125 |
| 64 | Sylhet | 341 | 471 | 351 | 497 | 371 | 524 |
| 8 | Sylhet | 1010 | 1700 | 1003 | 1740 | 1039 | 1779 |
| BANGLADESH | | 16908 | 25815 | 16085 | 25206 | 16284 | 25651 |

Table: 3.9.11 Area and Production of Indian Spinach (Puishak) by District 2015-16 to 2017-18

| Zila/Division | | 2015-16 | | 2016-17 | | 2017-18 | |
|---------------|-------------------|--------------|---------------------|--------------|---------------------|--------------|---------------------|
| | | Area (acres) | Production (M. Ton) | Area (acres) | Production (M. Ton) | Area (acres) | Production (M. Ton) |
| 1 | Barguna | 93 | 128 | 117 | 154 | 117 | 170 |
| 2 | Barishal | 546 | 1321 | 604 | 1555 | 608 | 1587 |
| 3 | Bhola | 454 | 990 | 391 | 844 | 484 | 1073 |
| 4 | Jhallokati | 270 | 918 | 284 | 619 | 295 | 665 |
| 5 | Patuakhali | 159 | 246 | 163 | 255 | 168 | 229 |
| 6 | Pirojpur | 215 | 394 | 245 | 448 | 259 | 488 |
| 1 | Barishal | 1737 | 3997 | 1804 | 3875 | 1931 | 4212 |
| 7 | Bandarban | 186 | 327 | 184 | 313 | 189 | 319 |
| 8 | Brahmanbaria | 430 | 1490 | 436 | 1528 | 458 | 1543 |
| 9 | Chandpur | 276 | 623 | 286 | 625 | 268 | 581 |
| 10 | Chittagang | 868 | 2494 | 871 | 2492 | 873 | 2472 |
| 11 | Cumilla | 667 | 1835 | 659 | 1864 | 650 | 1804 |
| 12 | Cox's Bazar | 99 | 139 | 100 | 141 | 105 | 145 |
| 13 | Feni | 163 | 298 | 155 | 257 | 149 | 273 |
| 14 | Khagrachhari | 398 | 722 | 399 | 727 | 392 | 712 |
| 15 | Laksmipur | 325 | 587 | 316 | 569 | 303 | 625 |
| 16 | Noakhali | 666 | 1242 | 510 | 794 | 380 | 529 |
| 17 | Rangamati | 436 | 748 | 454 | 770 | 448 | 725 |
| 2 | Chittagang | 4514 | 10505 | 4370 | 10080 | 4215 | 9728 |
| 18 | Dhaka | 956 | 2462 | 943 | 2442 | 941 | 1986 |
| 19 | Faridpur | 563 | 1268 | 475 | 1163 | 435 | 1023 |
| 20 | Gazipur | 386 | 785 | 395 | 820 | 395 | 841 |
| 21 | Gopalganj | 373 | 2101 | 371 | 2071 | 388 | 2204 |
| 22 | Kishorganj | 250 | 580 | 260 | 597 | 249 | 622 |
| 23 | Madaripur | 171 | 268 | 177 | 270 | 174 | 262 |
| 24 | Manikganj | 334 | 556 | 331 | 574 | 328 | 575 |
| 25 | Munshiganj | 182 | 290 | 357 | 471 | 367 | 490 |
| 26 | Narayanganj | 659 | 1697 | 665 | 1622 | 681 | 1784 |
| 27 | Narsingdi | 228 | 596 | 233 | 519 | 239 | 620 |
| 28 | Rajbari | 571 | 1866 | 597 | 1544 | 507 | 1815 |
| 29 | Shariatpur | 232 | 356 | 240 | 263 | 246 | 264 |
| 30 | Tangail | 899 | 2660 | 912 | 2701 | 875 | 2529 |
| 3 | Dhaka | 5804 | 15485 | 5956 | 15057 | 5825 | 15015 |
| 31 | Bagerhat | 427 | 1380 | 418 | 1368 | 438 | 1352 |
| 32 | Chuadanga | 655 | 2025 | 663 | 2064 | 764 | 2313 |
| 33 | Jashore | 1097 | 5760 | 1080 | 5942 | 1072 | 5924 |
| 34 | Jhenaidah | 653 | 3588 | 651 | 3582 | 697 | 4147 |
| 35 | Khulna | 356 | 1436 | 358 | 1391 | 342 | 1343 |
| 36 | Kushtia | 592 | 2482 | 599 | 2544 | 575 | 2387 |

Contd.

| Zila/Division | 2015-16 | 2016-17 | 2017-18 |
|---------------|---------|---------|---------|
|---------------|---------|---------|---------|

| | | Area (acres) | Production (M. Ton) | Area (acres) | Production (M. Ton) | Area (acres) | Production (M. Ton) |
|----------|-------------------|-----------------|------------------------|-----------------|------------------------|-----------------|------------------------|
| 37 | Magura | 190 | 903 | 214 | 1027 | 217 | 1050 |
| 38 | Meherpur | 287 | 2120 | 285 | 1946 | 294 | 2145 |
| 39 | Narail | 287 | 1823 | 304 | 1926 | 337 | 2213 |
| 40 | Satkhira | 820 | 2900 | 803 | 2539 | 835 | 3501 |
| 4 | Khulna | 5364 | 24417 | 5375 | 24329 | 5571 | 26375 |
| 41 | Jamalpur | 312 | 771 | 330 | 861 | 345 | 931 |
| 42 | Mymensing | 981 | 3462 | 1004 | 3547 | 979 | 4132 |
| 43 | Netrakona | 182 | 322 | 191 | 331 | 193 | 332 |
| 44 | Sherpur | 378 | 1559 | 405 | 1716 | 428 | 1783 |
| 5 | Mymensing | 1853 | 6114 | 1930 | 6455 | 1945 | 7178 |
| 45 | Bogura | 310 | 626 | 303 | 609 | 294 | 893 |
| 46 | Joypurhat | 151 | 608 | 150 | 617 | 146 | 614 |
| 47 | Naogaon | 269 | 1068 | 338 | 1388 | 380 | 1663 |
| 48 | Natore | 298 | 934 | 328 | 893 | 317 | 903 |
| 49 | Chapai Nawabganj | 154 | 307 | 156 | 310 | 165 | 332 |
| 50 | Pabna | 735 | 2200 | 753 | 2254 | 762 | 2295 |
| 51 | Rajshahi | 620 | 2752 | 566 | 2721 | 556 | 2695 |
| 52 | Sirajganj | 416 | 1506 | 413 | 1513 | 397 | 1453 |
| 6 | Rajshahi | 2953 | 10001 | 3007 | 10305 | 3017 | 10848 |
| 53 | Dinajpur | 547 | 1738 | 563 | 1852 | 551 | 1739 |
| 54 | Gaibandha | 264 | 583 | 273 | 597 | 255 | 536 |
| 55 | Kurigram | 167 | 499 | 185 | 577 | 179 | 575 |
| 56 | Lalmonirhat | 245 | 644 | 274 | 720 | 271 | 686 |
| 57 | Nilphamari | 282 | 1182 | 286 | 1200 | 294 | 1005 |
| 58 | Panchagarh | 271 | 536 | 272 | 619 | 276 | 642 |
| 59 | Rangpur | 424 | 907 | 433 | 957 | 384 | 826 |
| 60 | Thakurgaon | 334 | 742 | 326 | 1010 | 326 | 1005 |
| 7 | Rangpur | 2534 | 6831 | 2612 | 7532 | 2536 | 7014 |
| 61 | Habiganj | 132 | 438 | 133 | 479 | 131 | 494 |
| 62 | Maulvibazar | 154 | 439 | 155 | 424 | 159 | 425 |
| 63 | Sunamganj | 112 | 247 | 147 | 415 | 166 | 477 |
| 64 | Sylhet | 90 | 191 | 108 | 142 | 115 | 137 |
| 8 | Sylhet | 488 | 1315 | 543 | 1460 | 571 | 1533 |
| | BANGLADESH | 25247 | 78665 | 25597 | 79093 | 25611 | 81903 |

Table: 3.9.12 Area and Production of Snake Gourd (Chichinga) by District 2015-16 to 2017-18

| Zila/Division | | 2015-16 | | 2016-17 | | 2017-18 | |
|---------------|-------------------|--------------|---------------------|--------------|---------------------|--------------|---------------------|
| | | Area (acres) | Production (M. Ton) | Area (acres) | Production (M. Ton) | Area (acres) | Production (M. Ton) |
| 1 | Barguna | 89 | 121 | 110 | 138 | 114 | 155 |
| 2 | Barishal | 369 | 704 | 389 | 742 | 412 | 787 |
| 3 | Bhola | 347 | 748 | 347 | 723 | 356 | 802 |
| 4 | Jhallokati | 162 | 181 | 171 | 190 | 178 | 205 |
| 5 | Patuakhali | 125 | 199 | 112 | 184 | 113 | 188 |
| 6 | Pirojpur | 287 | 571 | 312 | 611 | 334 | 645 |
| 1 | Barishal | 1379 | 2524 | 1441 | 2588 | 1507 | 2782 |
| 7 | Bandarban | 370 | 610 | 370 | 610 | 370 | 559 |
| 8 | Brahmanbaria | 139 | 515 | 169 | 578 | 185 | 576 |
| 9 | Chandpur | 342 | 530 | 348 | 546 | 340 | 536 |
| 10 | Chittagang | 1055 | 2901 | 1064 | 2882 | 1077 | 2444 |
| 11 | Cumilla | 561 | 899 | 524 | 921 | 526 | 922 |
| 12 | Cox's Bazar | 108 | 176 | 106 | 176 | 102 | 174 |
| 13 | Feni | 177 | 336 | 185 | 359 | 156 | 290 |
| 14 | Khagrachhari | 446 | 797 | 472 | 822 | 475 | 846 |
| 15 | Laksmipur | 223 | 377 | 205 | 336 | 201 | 319 |
| 16 | Noakhali | 416 | 509 | 361 | 1093 | 281 | 427 |
| 17 | Rangamati | 780 | 787 | 491 | 812 | 482 | 798 |
| 2 | Chittagang | 4617 | 8437 | 4295 | 9135 | 4195 | 7891 |
| 18 | Dhaka | 925 | 1741 | 931 | 1726 | 834 | 1465 |
| 19 | Faridpur | 387 | 570 | 370 | 543 | 370 | 527 |
| 20 | Gazipur | 347 | 557 | 335 | 534 | 332 | 535 |
| 21 | Gopalganj | 500 | 968 | 465 | 844 | 470 | 870 |
| 22 | Kishorganj | 207 | 323 | 220 | 353 | 228 | 370 |
| 23 | Madaripur | 231 | 265 | 253 | 295 | 250 | 289 |
| 24 | Manikganj | 390 | 645 | 934 | 664 | 393 | 662 |
| 25 | Munshiganj | 204 | 240 | 222 | 273 | 224 | 280 |
| 26 | Narayanganj | 267 | 379 | 279 | 395 | 294 | 415 |
| 27 | Narsingdi | 282 | 749 | 295 | 792 | 288 | 605 |
| 28 | Rajbari | 307 | 620 | 315 | 468 | 304 | 502 |
| 29 | Shariatpur | 132 | 180 | 147 | 199 | 140 | 188 |
| 30 | Tangail | 715 | 1437 | 710 | 1447 | 720 | 1470 |
| 3 | Dhaka | 4894 | 8674 | 5476 | 8533 | 4847 | 8178 |
| 31 | Bagerhat | 489 | 543 | 509 | 565 | 502 | 662 |
| 32 | Chuadanga | 220 | 456 | 229 | 485 | 243 | 520 |
| 33 | Jashore | 562 | 1972 | 561 | 1971 | 560 | 1980 |
| 34 | Jhenaidah | 313 | 942 | 334 | 1001 | 319 | 947 |
| 35 | Khulna | 164 | 314 | 170 | 320 | 171 | 313 |
| 36 | Kushtia | 130 | 255 | 122 | 265 | 120 | 249 |

Contd.

| Zila/Division | 2015-16 | 2016-17 | 2017-18 |
|---------------|---------|---------|---------|
|---------------|---------|---------|---------|

| | | Area (acres) | Production (M. Ton) | Area (acres) | Production (M. Ton) | Area (acres) | Production (M. Ton) |
|----------|-------------------|-----------------|------------------------|-----------------|------------------------|-----------------|------------------------|
| 37 | Magura | 152 | 438 | 154 | 438 | 146 | 397 |
| 38 | Meherpur | 87 | 268 | 93 | 281 | 96 | 293 |
| 39 | Narail | 213 | 929 | 206 | 898 | 190 | 803 |
| 40 | Satkhira | 198 | 512 | 189 | 482 | 192 | 527 |
| 4 | Khulna | 2528 | 6629 | 2567 | 6706 | 2539 | 6691 |
| 41 | Jamalpur | 257 | 408 | 263 | 415 | 271 | 416 |
| 42 | Mymensing | 716 | 1560 | 718 | 1605 | 696 | 1388 |
| 43 | Netrakona | 131 | 186 | 190 | 283 | 196 | 287 |
| 44 | Sherpur | 287 | 1214 | 322 | 1366 | 346 | 1480 |
| 5 | Mymensing | 1391 | 3368 | 1493 | 3669 | 1509 | 3571 |
| 45 | Bogura | 192 | 254 | 188 | 250 | 183 | 432 |
| 46 | Joypurhat | 57 | 154 | 65 | 186 | 70 | 177 |
| 47 | Naogaon | 93 | 215 | 113 | 274 | 114 | 267 |
| 48 | Natore | 199 | 314 | 201 | 321 | 199 | 334 |
| 49 | Chapai Nawabganj | 83 | 157 | 83 | 170 | 78 | 154 |
| 50 | Pabna | 250 | 418 | 274 | 459 | 276 | 461 |
| 51 | Rajshahi | 266 | 669 | 276 | 911 | 267 | 874 |
| 52 | Sirajganj | 231 | 494 | 235 | 507 | 231 | 487 |
| 6 | Rajshahi | 1371 | 2675 | 1435 | 3078 | 1418 | 3186 |
| 53 | Dinajpur | 210 | 425 | 229 | 465 | 252 | 438 |
| 54 | Gaibandha | 86 | 133 | 80 | 123 | 72 | 111 |
| 55 | Kurigram | 169 | 328 | 170 | 570 | 178 | 594 |
| 56 | Lalmonirhat | 167 | 492 | 157 | 431 | 170 | 470 |
| 57 | Nilphamari | 439 | 1105 | 427 | 1056 | 423 | 1048 |
| 58 | Panchagarh | 364 | 547 | 369 | 694 | 370 | 701 |
| 59 | Rangpur | 132 | 194 | 146 | 225 | 154 | 237 |
| 60 | Thakurgaon | 153 | 339 | 231 | 372 | 241 | 373 |
| 7 | Rangpur | 1720 | 3563 | 1809 | 3936 | 1860 | 3972 |
| 61 | Habiganj | 76 | 181 | 75 | 156 | 78 | 155 |
| 62 | Maulvibazar | 255 | 528 | 250 | 522 | 253 | 509 |
| 63 | Sunamganj | 104 | 134 | 118 | 207 | 127 | 223 |
| 64 | Sylhet | 133 | 123 | 171 | 162 | 182 | 184 |
| 8 | Sylhet | 568 | 966 | 614 | 1047 | 640 | 1071 |
| | BANGLADESH | 18468 | 36836 | 19130 | 38692 | 18515 | 37342 |

Table: 3.9.13 Area and Production of Amaranth (Danta) by District 2015-16 to 2017-18

| Zila/Division | 2015-16 | 2016-17 | 2017-18 |
|---------------|---------|---------|---------|
|---------------|---------|---------|---------|

| | | Area (acres) | Production (M. Ton) | Area (acres) | Production (M. Ton) | Area (acres) | Production (M. Ton) |
|----------|-------------------|-----------------|------------------------|-----------------|------------------------|-----------------|------------------------|
| 1 | Barguna | 92 | 90 | 99 | 119 | 93 | 107 |
| 2 | Barishal | 284 | 461 | 286 | 673 | 319 | 529 |
| 3 | Bhola | 203 | 304 | 123 | 177 | 199 | 323 |
| 4 | Jhallokati | 153 | 198 | 187 | 252 | 30 | 31 |
| 5 | Patuakhali | 144 | 195 | 145 | 204 | 145 | 173 |
| 6 | Pirojpur | 196 | 265 | 214 | 288 | 225 | 314 |
| 1 | Barishal | 1072 | 1513 | 1054 | 1713 | 1011 | 1477 |
| 7 | Bandarban | 127 | 165 | 124 | 161 | 123 | 166 |
| 8 | Brahmanbaria | 363 | 1021 | 339 | 917 | 353 | 930 |
| 9 | Chandpur | 243 | 498 | 245 | 545 | 242 | 544 |
| 10 | Chittagang | 367 | 1041 | 367 | 1024 | 363 | 1020 |
| 11 | Cumilla | 661 | 1845 | 647 | 1823 | 641 | 1891 |
| 12 | Cox's Bazar | 78 | 100 | 79 | 99 | 73 | 98 |
| 13 | Feni | 128 | 199 | 130 | 199 | 131 | 194 |
| 14 | Khagrachhari | 335 | 650 | 327 | 673 | 317 | 606 |
| 15 | Laksmipur | 305 | 336 | 262 | 300 | 254 | 280 |
| 16 | Noakhali | 610 | 1495 | 421 | 620 | 576 | 506 |
| 17 | Rangamati | 387 | 663 | 410 | 671 | 405 | 662 |
| 2 | Chittagang | 3604 | 8013 | 3351 | 7032 | 3478 | 6897 |
| 18 | Dhaka | 747 | 1628 | 758 | 1663 | 761 | 1564 |
| 19 | Faridpur | 635 | 1370 | 600 | 1290 | 545 | 1245 |
| 20 | Gazipur | 462 | 747 | 460 | 753 | 348 | 612 |
| 21 | Gopalganj | 705 | 2210 | 704 | 2147 | 682 | 2089 |
| 22 | Kishorganj | 402 | 1120 | 420 | 1200 | 412 | 1196 |
| 23 | Madaripur | 184 | 211 | 190 | 214 | 155 | 282 |
| 24 | Manikganj | 291 | 509 | 383 | 475 | 289 | 509 |
| 25 | Munshiganj | 375 | 392 | 388 | 413 | 393 | 419 |
| 26 | Narayanganj | 598 | 1148 | 594 | 822 | 607 | 1190 |
| 27 | Narsingdi | 376 | 774 | 390 | 616 | 385 | 801 |
| 28 | Rajbari | 790 | 2428 | 796 | 2328 | 771 | 4231 |
| 29 | Shariatpur | 280 | 566 | 268 | 520 | 263 | 516 |
| 30 | Tangail | 2117 | 5427 | 2123 | 5456 | 2059 | 5091 |
| 3 | Dhaka | 7962 | 18530 | 8074 | 17897 | 7670 | 19745 |
| 31 | Bagerhat | 484 | 1090 | 477 | 1344 | 501 | 1192 |
| 32 | Chuadanga | 487 | 1110 | 484 | 1115 | 498 | 1152 |
| 33 | Jashore | 1302 | 5442 | 1303 | 5435 | 1317 | 5506 |
| 34 | Jhenaidah | 623 | 2836 | 672 | 3046 | 728 | 3245 |
| 35 | Khulna | 345 | 1001 | 340 | 985 | 348 | 1035 |
| 36 | Kushtia | 550 | 1565 | 549 | 1522 | 556 | 1472 |

Contd.

| Zila/Division | 2015-16 | | 2016-17 | | 2017-18 | |
|---------------|---------|------------|---------|------------|---------|------------|
| | Area | Production | Area | Production | Area | Production |

| | | (acres) | (M. Ton) | (acres) | (M. Ton) | (acres) | (M. Ton) |
|----------|-------------------|--------------|--------------|--------------|--------------|--------------|--------------|
| 37 | Magura | 221 | 811 | 228 | 856 | 246 | 895 |
| 38 | Meherpur | 132 | 446 | 135 | 501 | 139 | 463 |
| 39 | Narail | 331 | 1546 | 318 | 1380 | 312 | 1339 |
| 40 | Satkhira | 564 | 1766 | 535 | 1509 | 518 | 1375 |
| 4 | Khulna | 5039 | 17613 | 5041 | 17693 | 5163 | 17674 |
| 41 | Jamalpur | 639 | 1730 | 631 | 1862 | 659 | 1926 |
| 42 | Mymensing | 1620 | 4500 | 1628 | 5078 | 1585 | 4966 |
| 43 | Netrakona | 286 | 629 | 287 | 630 | 249 | 556 |
| 44 | Sherpur | 810 | 4428 | 864 | 4784 | 885 | 5012 |
| 5 | Mymensing | 3355 | 11287 | 3410 | 12354 | 3378 | 12460 |
| 45 | Bogura | 349 | 1389 | 0 | 0 | 334 | 1224 |
| 46 | Joypurhat | 220 | 1556 | 208 | 1504 | 209 | 1482 |
| 47 | Naogaon | 268 | 883 | 270 | 929 | 337 | 1311 |
| 48 | Natore | 275 | 345 | 273 | 341 | 276 | 375 |
| 49 | Chapai Nawabganj | 323 | 670 | 328 | 685 | 345 | 679 |
| 50 | Pabna | 290 | 668 | 220 | 733 | 339 | 748 |
| 51 | Rajshahi | 859 | 4386 | 755 | 3293 | 570 | 2751 |
| 52 | Sirajganj | 482 | 945 | 474 | 919 | 464 | 975 |
| 6 | Rajshahi | 3066 | 10842 | 2528 | 8404 | 2874 | 9545 |
| 53 | Dinajpur | 447 | 1063 | 487 | 1148 | 482 | 1160 |
| 54 | Gaibandha | 254 | 681 | 258 | 695 | 253 | 673 |
| 55 | Kurigram | 189 | 365 | 188 | 374 | 195 | 312 |
| 56 | Lalmonirhat | 161 | 365 | 158 | 426 | 164 | 427 |
| 57 | Nilphamari | 209 | 661 | 195 | 642 | 191 | 599 |
| 58 | Panchagarh | 376 | 743 | 376 | 756 | 380 | 772 |
| 59 | Rangpur | 285 | 549 | 291 | 563 | 288 | 536 |
| 60 | Thakurgaon | 390 | 731 | 388 | 747 | 390 | 728 |
| 7 | Rangpur | 2311 | 5158 | 2341 | 5351 | 2343 | 5207 |
| 61 | Habiganj | 244 | 457 | 248 | 452 | 314 | 452 |
| 62 | Maulvibazar | 250 | 497 | 250 | 499 | 250 | 529 |
| 63 | Sunamganj | 193 | 969 | 187 | 542 | 196 | 558 |
| 64 | Sylhet | 146 | 286 | 190 | 340 | 204 | 355 |
| 8 | Sylhet | 833 | 2209 | 875 | 1833 | 964 | 1894 |
| | BANGLADESH | 27242 | 75165 | 26674 | 72277 | 26881 | 74899 |

Table: 3.9.14 Area and Production of Other kharif Vegetables by District 2015-16 to 2017-18

| Zila/Division | 2015-16 | | 2016-17 | |
|---------------|---------|------------|---------|------------|
| | Area | Production | Area | Production |
| | | | | |

| | | (acres) | (M. Ton) | (acres) | (M. Ton) | (acres) | (M. Ton) |
|----------|-------------------|-------------|-------------|-------------|-------------|-------------|--------------|
| 1 | Barguna | 471 | 564 | 136 | 184 | 36 | 61 |
| 2 | Barishal | 705 | 1562 | 691 | 1124 | 383 | 653 |
| 3 | Bhola | 332 | 355 | 353 | 394 | 340 | 392 |
| 4 | Jhallokati | 229 | 249 | 124 | 115 | 166 | 122 |
| 5 | Patuakhali | 258 | 581 | 222 | 272 | 164 | 187 |
| 6 | Pirojpur | 132 | 209 | 149 | 240 | 26 | 56 |
| 1 | Barishal | 2127 | 3520 | 1675 | 2329 | 1115 | 1471 |
| 7 | Bandarban | 276 | 330 | 281 | 333 | 278 | 333 |
| 8 | Brahmanbaria | 389 | 756 | 440 | 766 | 377 | 699 |
| 9 | Chandpur | 219 | 628 | 214 | 346 | 223 | 345 |
| 10 | Chittagang | 433 | 1505 | 369 | 1136 | 373 | 1152 |
| 11 | Cumilla | 743 | 1747 | 756 | 1809 | 653 | 1596 |
| 12 | Cox's Bazar | 70 | 133 | 73 | 135 | 230 | 359 |
| 13 | Feni | 268 | 322 | 270 | 315 | 69 | 70 |
| 14 | Khagrachhari | 518 | 840 | 551 | 878 | 547 | 836 |
| 15 | Laksmipur | 589 | 785 | 551 | 731 | 550 | 731 |
| 16 | Noakhali | 456 | 641 | 458 | 643 | 162 | 124 |
| 17 | Rangamati | 337 | 501 | 370 | 600 | 289 | 357 |
| 2 | Chittagang | 4298 | 8188 | 4333 | 7692 | 3751 | 6602 |
| 18 | Dhaka | 662 | 599 | 512 | 627 | 487 | 937 |
| 19 | Faridpur | 604 | 1480 | 540 | 1396 | 604 | 1480 |
| 20 | Gazipur | 220 | 247 | 220 | 256 | 185 | 221 |
| 21 | Gopalganj | 554 | 962 | 554 | 955 | 522 | 915 |
| 22 | Kishorganj | 405 | 776 | 610 | 840 | 396 | 693 |
| 23 | Madaripur | 339 | 450 | 348 | 454 | 354 | 483 |
| 24 | Manikganj | 130 | 119 | 138 | 129 | 110 | 94 |
| 25 | Munshiganj | 201 | 223 | 253 | 289 | 274 | 314 |
| 26 | Narayanganj | 174 | 367 | 211 | 347 | 211 | 347 |
| 27 | Narsingdi | 231 | 451 | 217 | 408 | 236 | 391 |
| 28 | Rajbari | 402 | 1196 | 434 | 1214 | 500 | 1542 |
| 29 | Shariatpur | 466 | 367 | 467 | 419 | 250 | 545 |
| 30 | Tangail | 979 | 2443 | 1026 | 2561 | 1032 | 2572 |
| 3 | Dhaka | 5367 | 9680 | 5530 | 9895 | 5161 | 10534 |
| 31 | Bagerhat | 321 | 508 | 354 | 334 | 374 | 396 |
| 32 | Chuadanga | 212 | 500 | 215 | 534 | 206 | 518 |
| 33 | Jashore | 830 | 1320 | 843 | 1690 | 853 | 1451 |
| 34 | Jhenaidah | 397 | 703 | 383 | 796 | 458 | 848 |
| 35 | Khulna | 711 | 859 | 726 | 867 | 748 | 931 |
| 36 | Kushtia | 350 | 1370 | 345 | 1355 | 328 | 1228 |

Contd.

| Zila/Division | 2015-16 | | 2016-17 | | 2017-18 | |
|---------------|--------------|---------------------|--------------|---------------------|--------------|---------------------|
| | Area (acres) | Production (M. Ton) | Area (acres) | Production (M. Ton) | Area (acres) | Production (M. Ton) |

| | | | | | | | |
|----------|-------------------|--------------|--------------|--------------|--------------|--------------|--------------|
| 37 | Magura | 89 | 138 | 94 | 150 | 90 | 146 |
| 38 | Meherpur | 45 | 150 | 66 | 201 | 65 | 190 |
| 39 | Narail | 253 | 369 | 239 | 356 | 175 | 305 |
| 40 | Satkhira | 232 | 520 | 313 | 809 | 319 | 824 |
| 4 | Khulna | 3440 | 6437 | 3578 | 7092 | 3616 | 6837 |
| 41 | Jamalpur | 585 | 1192 | 718 | 1433 | 637 | 1271 |
| 42 | Mymensing | 1232 | 3123 | 2306 | 7201 | 1478 | 3904 |
| 43 | Netrakona | 347 | 443 | 499 | 839 | 374 | 485 |
| 44 | Sherpur | 325 | 708 | 485 | 1374 | 440 | 1086 |
| 5 | Mymensing | 2489 | 5466 | 4008 | 10847 | 2929 | 6746 |
| 45 | Bogura | 213 | 403 | 281 | 622 | 201 | 492 |
| 46 | Joypurhat | 131 | 195 | 145 | 198 | 322 | 713 |
| 47 | Naogaon | 274 | 618 | 276 | 631 | 269 | 649 |
| 48 | Natore | 355 | 311 | 315 | 277 | 315 | 277 |
| 49 | Chapai Nawabganj | 262 | 540 | 270 | 565 | 740 | 1519 |
| 50 | Pabna | 384 | 679 | 419 | 624 | 458 | 769 |
| 51 | Rajshahi | 48 | 75 | 90 | 199 | 102 | 215 |
| 52 | Sirajganj | 243 | 445 | 215 | 484 | 265 | 439 |
| 6 | Rajshahi | 1910 | 3266 | 2011 | 3600 | 2672 | 5073 |
| 53 | Dinajpur | 531 | 772 | 560 | 823 | 542 | 727 |
| 54 | Gaibandha | 466 | 847 | 467 | 983 | 501 | 1199 |
| 55 | Kurigram | 828 | 1352 | 804 | 1164 | 781 | 1149 |
| 56 | Lalmonirhat | 396 | 733 | 407 | 745 | 416 | 734 |
| 57 | Nilphamari | 566 | 1153 | 664 | 1450 | 585 | 1205 |
| 58 | Panchagarh | 569 | 798 | 607 | 805 | 609 | 870 |
| 59 | Rangpur | 692 | 1661 | 708 | 1260 | 763 | 1398 |
| 60 | Thakurgaon | 522 | 974 | 532 | 647 | 535 | 660 |
| 7 | Rangpur | 4570 | 8290 | 4749 | 7877 | 4732 | 7942 |
| 61 | Habiganj | 252 | 524 | 279 | 567 | 272 | 564 |
| 62 | Maulvibazar | 220 | 224 | 233 | 240 | 239 | 264 |
| 63 | Sunamganj | 429 | 1168 | 417 | 1105 | 401 | 1053 |
| 64 | Sylhet | 200 | 244 | 450 | 620 | 439 | 604 |
| 8 | Sylhet | 1101 | 2160 | 1379 | 2532 | 1351 | 2485 |
| | BANGLADESH | 25302 | 47007 | 27263 | 51864 | 25327 | 47690 |

Table: 3.9.15 Area and Production of Kakrol by District 2015-16 to 2017-18

| Zila/Division | 2015-16 | | 2016-17 | | 2017-18 | |
|---------------|--------------|---------------------|--------------|---------------------|--------------|---------------------|
| | Area (acres) | Production (M. Ton) | Area (acres) | Production (M. Ton) | Area (acres) | Production (M. Ton) |
| 1 Barguna | 23 | 34 | 28 | 41 | 38 | 56 |

| | | | | | | | |
|----------|-------------------|-------------|-------------|-------------|-------------|-------------|-------------|
| 2 | Barishal | 203 | 256 | 200 | 258 | 270 | 358 |
| 3 | Bhola | 94 | 113 | 87 | 110 | 115 | 172 |
| 4 | Jhallokati | 157 | 353 | 160 | 352 | 161 | 346 |
| 5 | Patuakhali | 12 | 17 | 13 | 18 | 12 | 15 |
| 6 | Pirojpur | 190 | 311 | 209 | 337 | 219 | 354 |
| 1 | Barishal | 679 | 1084 | 697 | 1116 | 815 | 1301 |
| 7 | Bandarban | 235 | 319 | 230 | 381 | 233 | 384 |
| 8 | Brahmanbaria | 292 | 265 | 265 | 246 | 183 | 192 |
| 9 | Chandpur | 61 | 125 | 68 | 105 | 69 | 94 |
| 10 | Chittagang | 757 | 2338 | 766 | 2356 | 777 | 2390 |
| 11 | Cumilla | 190 | 327 | 185 | 349 | 176 | 344 |
| 12 | Cox's Bazar | 214 | 352 | 221 | 357 | 218 | 365 |
| 13 | Feni | 20 | 20 | 19 | 19 | 21 | 20 |
| 14 | Khagrachhari | 947 | 1898 | 964 | 1970 | 989 | 2017 |
| 15 | Laksmipur | 109 | 80 | 103 | 76 | 100 | 70 |
| 16 | Noakhali | 100 | 92 | 88 | 75 | 75 | 55 |
| 17 | Rangamati | 2116 | 3223 | 2134 | 3292 | 2150 | 3342 |
| 2 | Chittagang | 5041 | 9039 | 5043 | 9226 | 4991 | 9273 |
| 18 | Dhaka | 112 | 127 | 115 | 135 | 121 | 125 |
| 19 | Faridpur | 37 | 54 | 24 | 40 | 24 | 42 |
| 20 | Gazipur | 148 | 239 | 147 | 242 | 148 | 254 |
| 21 | Gopalganj | 23 | 32 | 23 | 32 | 25 | 38 |
| 22 | Kishorganj | 177 | 359 | 188 | 398 | 204 | 455 |
| 23 | Madaripur | 19 | 25 | 20 | 27 | 24 | 32 |
| 24 | Manikganj | 41 | 76 | 44 | 78 | 45 | 79 |
| 25 | Munshiganj | 94 | 69 | 94 | 70 | 65 | 58 |
| 26 | Narayanganj | 136 | 231 | 141 | 226 | 146 | 249 |
| 27 | Narsingdi | 1849 | 7681 | 1505 | 6683 | 1839 | 7581 |
| 28 | Rajbari | 72 | 163 | 73 | 143 | 72 | 123 |
| 29 | Shariatpur | 26 | 25 | 28 | 37 | 29 | 28 |
| 30 | Tangail | 190 | 423 | 193 | 436 | 184 | 395 |
| 3 | Dhaka | 2924 | 9504 | 2595 | 8547 | 2926 | 9459 |
| 31 | Bagerhat | 145 | 295 | 148 | 275 | 161 | 318 |
| 32 | Chuadanga | 41 | 51 | 32 | 46 | 38 | 53 |
| 33 | Jashore | 383 | 1645 | 385 | 1676 | 396 | 1754 |
| 34 | Jhenaidah | 183 | 443 | 199 | 543 | 202 | 555 |
| 35 | Khulna | 57 | 110 | 52 | 96 | 54 | 97 |
| 36 | Kushtia | 20 | 80 | 16 | 64 | 20 | 80 |

Contd.

| Zila/Division | 2015-16 | | 2016-17 | | 2017-18 | |
|---------------|--------------|---------------------|--------------|---------------------|--------------|---------------------|
| | Area (acres) | Production (M. Ton) | Area (acres) | Production (M. Ton) | Area (acres) | Production (M. Ton) |
| 37 Magura | 45 | 105 | 49 | 115 | 49 | 118 |

| | | | | | | | |
|----------|-------------------|--------------|--------------|--------------|--------------|--------------|--------------|
| 38 | Meherpur | 8 | 21 | 9 | 24 | 9 | 25 |
| 39 | Narail | 76 | 309 | 84 | 340 | 71 | 319 |
| 40 | Satkhira | 55 | 141 | 101 | 168 | 58 | 183 |
| 4 | Khulna | 1013 | 3200 | 1075 | 3347 | 1058 | 3502 |
| 41 | Jamalpur | 37 | 53 | 41 | 68 | 44 | 67 |
| 42 | Mymensing | 311 | 599 | 324 | 606 | 336 | 638 |
| 43 | Netrakona | 49 | 54 | 75 | 78 | 90 | 79 |
| 44 | Sherpur | 107 | 264 | 116 | 295 | 126 | 330 |
| 5 | Mymensing | 504 | 970 | 556 | 1047 | 596 | 1114 |
| 45 | Bogura | 119 | 340 | 104 | 277 | 93 | 207 |
| 46 | Joypurhat | 117 | 576 | 114 | 582 | 117 | 593 |
| 47 | Naogaon | 101 | 398 | 109 | 305 | 107 | 304 |
| 48 | Natore | 249 | 337 | 243 | 321 | 230 | 324 |
| 49 | Chapai Nawabganj | 0 | 0 | 0 | 0 | 0 | 0 |
| 50 | Pabna | 13 | 21 | 23 | 42 | 26 | 49 |
| 51 | Rajshahi | 52 | 169 | 47 | 127 | 46 | 119 |
| 52 | Sirajganj | 6 | 10 | 6 | 9 | 6 | 9 |
| 6 | Rajshahi | 657 | 1851 | 646 | 1663 | 625 | 1605 |
| 53 | Dinajpur | 100 | 152 | 110 | 184 | 113 | 184 |
| 54 | Gaibandha | 164 | 309 | 155 | 285 | 146 | 261 |
| 55 | Kurigram | 65 | 135 | 67 | 133 | 88 | 161 |
| 56 | Lalmonirhat | 150 | 216 | 164 | 327 | 173 | 331 |
| 57 | Nilphamari | 123 | 290 | 138 | 328 | 135 | 332 |
| 58 | Panchagarh | 77 | 125 | 77 | 135 | 74 | 130 |
| 59 | Rangpur | 271 | 399 | 276 | 426 | 291 | 457 |
| 60 | Thakurgaon | 57 | 91 | 60 | 93 | 63 | 78 |
| 7 | Rangpur | 1007 | 1717 | 1047 | 1911 | 1083 | 1934 |
| 61 | Habiganj | 53 | 50 | 65 | 67 | 75 | 87 |
| 62 | Maulvibazar | 62 | 244 | 55 | 228 | 65 | 223 |
| 63 | Sunamganj | 36 | 52 | 45 | 69 | 51 | 96 |
| 64 | Sylhet | 48 | 46 | 58 | 47 | 67 | 54 |
| 8 | Sylhet | 199 | 392 | 223 | 411 | 258 | 460 |
| | BANGLADESH | 12024 | 27757 | 11882 | 27268 | 12352 | 28648 |

Table: 3.9.16 Area and Production of Sponge Gourd (Dundul) by District 2015-16 to 2017-18

| Zila/Division | 2015-16 | | 2016-17 | | 2017-18 | |
|---------------|--------------|---------------------|--------------|---------------------|--------------|---------------------|
| | Area (acres) | Production (M. Ton) | Area (acres) | Production (M. Ton) | Area (acres) | Production (M. Ton) |
| 1 Barguna | 31 | 35 | 35 | 44 | 38 | 48 |

| | | | | | | | |
|----------|-------------------|-------------|-------------|-------------|-------------|-------------|-------------|
| 2 | Barishal | 104 | 223 | 103 | 230 | 113 | 219 |
| 3 | Bhola | 142 | 269 | 142 | 276 | 159 | 301 |
| 4 | Jhallokati | 62 | 81 | 67 | 87 | 73 | 97 |
| 5 | Patuakhali | 78 | 86 | 73 | 79 | 76 | 89 |
| 6 | Pirojpur | 84 | 112 | 94 | 122 | 98 | 119 |
| 1 | Barishal | 501 | 806 | 514 | 838 | 557 | 873 |
| 7 | Bandarban | 91 | 140 | 94 | 143 | 94 | 147 |
| 8 | Brahmanbaria | 69 | 139 | 72 | 143 | 77 | 155 |
| 9 | Chandpur | 279 | 489 | 288 | 509 | 279 | 468 |
| 10 | Chittagang | 412 | 631 | 424 | 728 | 429 | 665 |
| 11 | Cumilla | 255 | 406 | 253 | 386 | 252 | 383 |
| 12 | Cox's Bazar | 50 | 180 | 50 | 192 | 50 | 192 |
| 13 | Feni | 66 | 90 | 68 | 89 | 70 | 89 |
| 14 | Khagrachhari | 277 | 466 | 292 | 494 | 284 | 471 |
| 15 | Laksmipur | 148 | 175 | 143 | 169 | 142 | 167 |
| 16 | Noakhali | 224 | 194 | 170 | 136 | 164 | 129 |
| 17 | Rangamati | 425 | 857 | 447 | 890 | 409 | 811 |
| 2 | Chittagang | 2296 | 3767 | 2301 | 3879 | 2250 | 3677 |
| 18 | Dhaka | 618 | 1321 | 621 | 1793 | 475 | 2150 |
| 19 | Faridpur | 253 | 307 | 230 | 446 | 257 | 581 |
| 20 | Gazipur | 230 | 345 | 226 | 341 | 227 | 344 |
| 21 | Gopalganj | 179 | 378 | 194 | 396 | 194 | 381 |
| 22 | Kishorganj | 137 | 286 | 148 | 324 | 157 | 393 |
| 23 | Madaripur | 145 | 140 | 146 | 140 | 145 | 186 |
| 24 | Manikganj | 225 | 350 | 232 | 353 | 235 | 357 |
| 25 | Munshiganj | 208 | 243 | 236 | 301 | 241 | 308 |
| 26 | Narayanganj | 230 | 382 | 234 | 436 | 249 | 423 |
| 27 | Narsingdi | 143 | 187 | 163 | 216 | 164 | 227 |
| 28 | Rajbari | 233 | 493 | 272 | 461 | 318 | 574 |
| 29 | Shariatpur | 128 | 131 | 132 | 140 | 134 | 149 |
| 30 | Tangail | 853 | 1745 | 880 | 1782 | 825 | 1652 |
| 3 | Dhaka | 3582 | 6308 | 3714 | 7129 | 3621 | 7725 |
| 31 | Bagerhat | 173 | 290 | 207 | 328 | 199 | 346 |
| 32 | Chuadanga | 23 | 20 | 25 | 21 | 23 | 20 |
| 33 | Jashore | 322 | 1147 | 332 | 1209 | 356 | 1276 |
| 34 | Jhenaidah | 175 | 513 | 191 | 549 | 200 | 584 |
| 35 | Khulna | 152 | 275 | 155 | 271 | 160 | 282 |
| 36 | Kushtia | 52 | 71 | 58 | 72 | 73 | 92 |

Contd.

| Zila/Division | 2015-16 | | 2016-17 | | 2017-18 | |
|---------------|--------------|---------------------|--------------|---------------------|--------------|---------------------|
| | Area (acres) | Production (M. Ton) | Area (acres) | Production (M. Ton) | Area (acres) | Production (M. Ton) |
| 37 Magura | 65 | 183 | 60 | 164 | 64 | 174 |

| | | | | | | | |
|----------|-------------------|-------------|--------------|-------------|--------------|-------------|--------------|
| 38 | Meherpur | 21 | 57 | 21 | 54 | 19 | 51 |
| 39 | Narail | 115 | 331 | 109 | 316 | 21 | 45 |
| 40 | Satkhira | 118 | 235 | 121 | 276 | 122 | 286 |
| 4 | Khulna | 1216 | 3122 | 1279 | 3260 | 1237 | 3156 |
| 41 | Jamalpur | 190 | 386 | 214 | 457 | 0 | 0 |
| 42 | Mymensing | 270 | 516 | 350 | 675 | 367 | 703 |
| 43 | Netrakona | 138 | 209 | 142 | 216 | 141 | 211 |
| 44 | Sherpur | 160 | 547 | 168 | 554 | 179 | 603 |
| 5 | Mymensing | 758 | 1658 | 874 | 1902 | 687 | 1517 |
| 45 | Bogura | 4 | 11 | 4 | 11 | 4 | 12 |
| 46 | Joypurhat | 3 | 5 | 2 | 5 | 0 | 0 |
| 47 | Naogaon | 61 | 92 | 44 | 68 | 42 | 68 |
| 48 | Natore | 84 | 128 | 66 | 98 | 73 | 99 |
| 49 | Chapai Nawabganj | 114 | 238 | 124 | 270 | 132 | 284 |
| 50 | Pabna | 228 | 416 | 266 | 493 | 279 | 519 |
| 51 | Rajshahi | 13 | 65 | 34 | 153 | 47 | 160 |
| 52 | Sirajganj | 298 | 454 | 297 | 436 | 305 | 475 |
| 6 | Rajshahi | 805 | 1409 | 837 | 1534 | 882 | 1617 |
| 53 | Dinajpur | 41 | 47 | 42 | 48 | 38 | 45 |
| 54 | Gaibandha | 59 | 98 | 57 | 97 | 62 | 101 |
| 55 | Kurigram | 13 | 17 | 0 | 0 | 0 | 0 |
| 56 | Lalmonirhat | 18 | 38 | 0 | 0 | 17 | 37 |
| 57 | Nilphamari | 94 | 292 | 91 | 283 | 90 | 261 |
| 58 | Panchagarh | 65 | 95 | 59 | 85 | 59 | 85 |
| 59 | Rangpur | 0 | 0 | 0 | 0 | 0 | 0 |
| 60 | Thakurgaon | 71 | 80 | 71 | 78 | 76 | 84 |
| 7 | Rangpur | 361 | 667 | 320 | 591 | 342 | 613 |
| 61 | Habiganj | 20 | 21 | 19 | 20 | 15 | 18 |
| 62 | Maulvibazar | 18 | 72 | 19 | 76 | 21 | 84 |
| 63 | Sunamganj | 34 | 132 | 34 | 134 | 38 | 145 |
| 64 | Sylhet | 54 | 85 | 49 | 87 | 56 | 87 |
| 8 | Sylhet | 126 | 310 | 121 | 317 | 130 | 334 |
| | BANGLADESH | 9645 | 18047 | 9960 | 19450 | 9706 | 19512 |

Table: 3.9.17 Area and Production of Colocacia (Kachur Lati) by District 2015-16 to 2017-18

| Zila/Division | | 2015-16 | | 2016-17 | | 2017-18 | |
|---------------|----------|--------------|---------------------|--------------|---------------------|--------------|---------------------|
| | | Area (acres) | Production (M. Ton) | Area (acres) | Production (M. Ton) | Area (acres) | Production (M. Ton) |
| 1 | Barguna | 48 | 20 | 45 | 21 | 41 | 45 |
| 2 | Barishal | 267 | 402 | 255 | 419 | 263 | 433 |

| | | | | | | | |
|----------|-------------------|-------------|--------------|-------------|--------------|-------------|--------------|
| 3 | Bhola | 263 | 655 | 268 | 671 | 281 | 689 |
| 4 | Jhallokati | 119 | 490 | 84 | 263 | 100 | 102 |
| 5 | Patuakhali | 78 | 59 | 77 | 58 | 79 | 127 |
| 6 | Pirojpur | 164 | 256 | 196 | 343 | 205 | 365 |
| 1 | Barishal | 939 | 1882 | 925 | 1775 | 969 | 1761 |
| 7 | Bandarban | 221 | 362 | 226 | 366 | 226 | 366 |
| 8 | Brahmanbaria | 119 | 490 | 146 | 663 | 150 | 654 |
| 9 | Chandpur | 194 | 409 | 188 | 398 | 190 | 412 |
| 10 | Chittagang | 1514 | 4763 | 1508 | 4752 | 1497 | 4742 |
| 11 | Cumilla | 1083 | 5772 | 943 | 5465 | 752 | 3345 |
| 12 | Cox's Bazar | 214 | 478 | 208 | 463 | 219 | 471 |
| 13 | Feni | 345 | 316 | 336 | 310 | 320 | 287 |
| 14 | Khagrachhari | 404 | 1041 | 406 | 1016 | 421 | 1045 |
| 15 | Laksmipur | 532 | 925 | 517 | 842 | 517 | 896 |
| 16 | Noakhali | 441 | 948 | 373 | 824 | 373 | 724 |
| 17 | Rangamati | 319 | 815 | 314 | 781 | 314 | 791 |
| 2 | Chittagang | 5386 | 16319 | 5165 | 15880 | 4979 | 13733 |
| 18 | Dhaka | 227 | 311 | 227 | 310 | 239 | 173 |
| 19 | Faridpur | 208 | 152 | 190 | 141 | 192 | 157 |
| 20 | Gazipur | 404 | 445 | 409 | 453 | 409 | 453 |
| 21 | Gopalganj | 292 | 690 | 257 | 595 | 299 | 738 |
| 22 | Kishorganj | 513 | 1224 | 443 | 1079 | 444 | 1251 |
| 23 | Madaripur | 78 | 255 | 83 | 282 | 93 | 335 |
| 24 | Manikganj | 144 | 56 | 148 | 58 | 150 | 59 |
| 25 | Munshiganj | 45 | 68 | 77 | 86 | 77 | 76 |
| 26 | Narayanganj | 173 | 362 | 169 | 352 | 169 | 353 |
| 27 | Narsingdi | 261 | 498 | 260 | 509 | 249 | 532 |
| 28 | Rajbari | 93 | 86 | 99 | 92 | 106 | 99 |
| 29 | Shariatpur | 87 | 113 | 92 | 116 | 94 | 122 |
| 30 | Tangail | 828 | 1554 | 855 | 1572 | 887 | 1631 |
| 3 | Dhaka | 3353 | 5814 | 3309 | 5645 | 3408 | 5979 |
| 31 | Bagerhat | 131 | 105 | 140 | 119 | 140 | 118 |
| 32 | Chuadanga | 11 | 13 | 17 | 20 | 24 | 29 |
| 33 | Jashore | 647 | 2986 | 665 | 3015 | 679 | 3042 |
| 34 | Jhenaidah | 315 | 750 | 367 | 871 | 378 | 923 |
| 35 | Khulna | 194 | 207 | 171 | 231 | 171 | 241 |
| 36 | Kushtia | 10 | 10 | 11 | 13 | 10 | 12 |

Contd.

| Zila/Division | 2015-16 | | 2016-17 | | 2017-18 | | |
|---------------|--------------|---------------------|--------------|---------------------|--------------|---------------------|-----|
| | Area (acres) | Production (M. Ton) | Area (acres) | Production (M. Ton) | Area (acres) | Production (M. Ton) | |
| 37 | Magura | 78 | 192 | 76 | 184 | 78 | 190 |
| 38 | Meherpur | 6 | 27 | 8 | 40 | 8 | 64 |

| | | | | | | | |
|----------|-------------------|--------------|--------------|--------------|--------------|--------------|--------------|
| 39 | Narail | 178 | 501 | 183 | 521 | 180 | 520 |
| 40 | Satkhira | 100 | 218 | 100 | 220 | 115 | 252 |
| 4 | Khulna | 1670 | 5009 | 1738 | 5234 | 1783 | 5391 |
| 41 | Jamalpur | 218 | 525 | 216 | 515 | 260 | 577 |
| 42 | Mymensing | 1567 | 4544 | 1543 | 4671 | 869 | 1923 |
| 43 | Netrakona | 163 | 342 | 170 | 519 | 200 | 370 |
| 44 | Sherpur | 339 | 952 | 362 | 1026 | 387 | 1727 |
| 5 | Mymensing | 2287 | 6363 | 2291 | 6731 | 1716 | 4597 |
| 45 | Bogura | 326 | 871 | 275 | 738 | 278 | 745 |
| 46 | Joypurhat | 1461 | 6099 | 1471 | 6136 | 1474 | 6039 |
| 47 | Naogaon | 45 | 100 | 51 | 118 | 51 | 128 |
| 48 | Natore | 104 | 61 | 111 | 65 | 111 | 65 |
| 49 | Chapai Nawabganj | 0 | 0 | 0 | 0 | 0 | 0 |
| 50 | Pabna | 51 | 294 | 55 | 318 | 73 | 4 |
| 51 | Rajshahi | 0 | 0 | 8 | 5 | 7 | 4 |
| 52 | Sirajganj | 463 | 919 | 495 | 932 | 407 | 815 |
| 6 | Rajshahi | 2450 | 8344 | 2466 | 8312 | 2401 | 7800 |
| 53 | Dinajpur | 165 | 244 | 169 | 270 | 169 | 270 |
| 54 | Gaibandha | 190 | 85 | 195 | 107 | 195 | 107 |
| 55 | Kurigram | 44 | 72 | 49 | 69 | 49 | 68 |
| 56 | Lalmonirhat | 133 | 333 | 132 | 356 | 132 | 356 |
| 57 | Nilphamari | 32 | 50 | 32 | 49 | 32 | 49 |
| 58 | Panchagarh | 274 | 535 | 272 | 542 | 272 | 542 |
| 59 | Rangpur | 234 | 240 | 234 | 242 | 234 | 242 |
| 60 | Thakurgaon | 53 | 53 | 51 | 55 | 51 | 55 |
| 7 | Rangpur | 1125 | 1612 | 1134 | 1690 | 1134 | 1689 |
| 61 | Habiganj | 266 | 643 | 231 | 609 | 232 | 643 |
| 62 | Maulvibazar | 181 | 218 | 189 | 234 | 193 | 238 |
| 63 | Sunamganj | 65 | 105 | 64 | 111 | 63 | 105 |
| 64 | Sylhet | 117 | 65 | 130 | 70 | 165 | 98 |
| 8 | Sylhet | 629 | 1031 | 614 | 1024 | 653 | 1084 |
| | BANGLADESH | 17839 | 46374 | 17642 | 46291 | 17043 | 42034 |

Table: 3.9.18 Area and Production of Sajna by District 2015-16to 2017-18

| Zila/Division | Area Under Garden (Acres) | | | Production of Inside Garden | | | Production of Outside Garden | | | Total Production of Inside & Outside Garden (M.Tons) | | |
|---------------|---------------------------|---------|---------|-----------------------------|---------|---------|------------------------------|---------|---------|--|---------|---------|
| | 2015-16 | 2016-17 | 2017-18 | 2015-16 | 2016-17 | 2017-18 | 2015-16 | 2016-17 | 2017-18 | 2015-16 | 2016-17 | 2017-18 |
| 1 Barguna | 0 | 0 | 0 | 0 | 0 | 0 | 0 | 0 | 0 | 0 | 0 | 0 |
| 2 Barishal | 0 | 0 | 1 | 0 | 0 | 0 | 10 | 0 | 29 | 10 | 0 | 29 |

| | | | | | | | | | | | | | |
|----------|-------------------|----------|----------|------------|----------|----------|-----------|-------------|-------------|-------------|-------------|-------------|-------------|
| 3 | Bhola | 0 | 0 | 0 | 0 | 0 | 0 | 0 | 0 | 0 | 0 | 0 | 0 |
| 4 | Jhallokati | 0 | 0 | 0 | 0 | 0 | 0 | 0 | 0 | 0 | 0 | 0 | 0 |
| 5 | Patuakhali | 0 | 0 | 0 | 0 | 0 | 0 | 0 | 0 | 0 | 0 | 0 | 0 |
| 6 | Pirojpur | 0 | 0 | 0 | 0 | 0 | 0 | 0 | 0 | 0 | 0 | 0 | 0 |
| 1 | Barishal | 0 | 0 | 1 | 0 | 0 | 10 | 0 | 29 | 10 | 0 | 29 | |
| 7 | Bandarban | 0 | 0 | 0 | 0 | 0 | 6 | 6 | 6 | 6 | 6 | 6 | 6 |
| 8 | Brahmanbaria | 0 | 0 | 17 | 0 | 0 | 34 | 50 | 61 | 34 | 50 | 61 | |
| 9 | Chandpur | 0 | 0 | 2 | 0 | 0 | 7 | 8 | 8 | 7 | 8 | 8 | |
| 10 | Chittagang | 0 | 0 | 6 | 0 | 0 | 36 | 64 | 71 | 36 | 64 | 71 | |
| 11 | Cumilla | 0 | 0 | 5 | 0 | 0 | 58 | 62 | 52 | 58 | 62 | 52 | |
| 12 | Cox's Bazar | 0 | 0 | 4 | 0 | 0 | 74 | 73 | 72 | 74 | 73 | 72 | |
| 13 | Feni | 0 | 0 | 4 | 0 | 0 | 4 | 30 | 30 | 7 | 30 | 30 | 11 |
| 14 | Khagrachhari | 0 | 0 | 4 | 0 | 0 | 85 | 102 | 92 | 85 | 102 | 92 | |
| 15 | Laksmipur | 0 | 0 | 3 | 0 | 0 | 21 | 21 | 20 | 21 | 21 | 20 | |
| 16 | Noakhali | 0 | 0 | 10 | 0 | 0 | 71 | 72 | 89 | 71 | 72 | 89 | |
| 17 | Rangamati | 0 | 0 | 29 | 0 | 0 | 659 | 216 | 637 | 659 | 216 | 637 | |
| 2 | Chittagang | 0 | 0 | 84 | 0 | 0 | 4 | 1081 | 704 | 1115 | 1081 | 704 | 1119 |
| 18 | Dhaka | 0 | 0 | 8 | 0 | 0 | 0 | 189 | 198 | 99 | 189 | 198 | 99 |
| 19 | Faridpur | 0 | 0 | 16 | 0 | 0 | 0 | 231 | 236 | 231 | 231 | 236 | 231 |
| 20 | Gazipur | 0 | 0 | 22 | 0 | 0 | 0 | 160 | 172 | 319 | 160 | 172 | 319 |
| 21 | Gopalganj | 0 | 0 | 22 | 0 | 0 | 0 | 565 | 563 | 570 | 565 | 563 | 570 |
| 22 | Kishorganj | 0 | 0 | 15 | 0 | 0 | 0 | 164 | 162 | 176 | 164 | 162 | 176 |
| 23 | Madaripur | 0 | 0 | 0 | 0 | 0 | 0 | 0 | 0 | 0 | 0 | 0 | 0 |
| 24 | Manikganj | 0 | 0 | 6 | 0 | 0 | 0 | 61 | 64 | 70 | 61 | 64 | 70 |
| 25 | Munshiganj | 0 | 0 | 0 | 0 | 0 | 0 | 0 | 0 | 0 | 0 | 0 | 0 |
| 26 | Narayanganj | 0 | 0 | 3 | 0 | 0 | 0 | 49 | 30 | 42 | 49 | 30 | 42 |
| 27 | Narsingdi | 0 | 0 | 19 | 0 | 0 | 0 | 239 | 264 | 292 | 239 | 264 | 292 |
| 28 | Rajbari | 0 | 0 | 30 | 0 | 0 | 0 | 289 | 438 | 461 | 289 | 438 | 461 |
| 29 | Shariatpur | 0 | 0 | 4 | 0 | 0 | 0 | 8 | 9 | 162 | 8 | 9 | 162 |
| 30 | Tangail | 0 | 0 | 24 | 0 | 0 | 0 | 347 | 353 | 333 | 347 | 353 | 333 |
| 3 | Dhaka | 0 | 0 | 169 | 0 | 0 | 0 | 2302 | 2489 | 2755 | 2302 | 2489 | 2755 |
| 31 | Bagerhat | 0 | 0 | 27 | 0 | 0 | 0 | 230 | 247 | 246 | 230 | 247 | 246 |
| 32 | Chuadanga | 0 | 0 | 13 | 0 | 0 | 0 | 278 | 295 | 307 | 278 | 295 | 307 |
| 33 | Jashore | 0 | 0 | 35 | 0 | 0 | 0 | 732 | 815 | 836 | 732 | 815 | 836 |
| 34 | Jhenaidah | 0 | 0 | 39 | 0 | 0 | 0 | 657 | 834 | 783 | 657 | 834 | 783 |
| 35 | Khulna | 0 | 0 | 28 | 0 | 0 | 0 | 393 | 410 | 394 | 393 | 410 | 394 |
| 36 | Kushtia | 0 | 0 | 112 | 0 | 0 | 0 | 3100 | 3543 | 3517 | 3100 | 3543 | 3517 |

Contd.

| Zila/Division | Area Under Garden (Acres) | | | Production of Inside Garden | | | Production of Outside Garden | | | Total Production of Inside & Outside Garden (M.Tons) | | |
|---------------|---------------------------|---------|---------|-----------------------------|---------|---------|------------------------------|---------|---------|--|---------|---------|
| | 2015-16 | 2016-17 | 2017-18 | 2015-16 | 2016-17 | 2017-18 | 2015-16 | 2016-17 | 2017-18 | 2015-16 | 2016-17 | 2017-18 |
| 37 Magura | 0 | 0 | 28 | 0 | 0 | 0 | 804 | 809 | 738 | 804 | 809 | 738 |

| | | | | | | | | | | | | | |
|----|-------------------|----------|----------|-------------|----------|----------|----------|--------------|--------------|--------------|--------------|--------------|--------------|
| 38 | Meherpur | 0 | 0 | 17 | 0 | 0 | 0 | 275 | 309 | 315 | 275 | 309 | 315 |
| 39 | Narail | 0 | 0 | 19 | 0 | 0 | 0 | 502 | 506 | 541 | 502 | 506 | 541 |
| 40 | Satkhira | 0 | 0 | 25 | 0 | 0 | 0 | 366 | 155 | 5715 | 366 | 155 | 5715 |
| 4 | Khulna | 0 | 0 | 342 | 0 | 0 | 0 | 7337 | 7923 | 13392 | 7337 | 7923 | 13392 |
| 41 | Jamalpur | 0 | 0 | 24 | 0 | 0 | 0 | 662 | 705 | 615 | 662 | 705 | 615 |
| 42 | Mymensing | 0 | 0 | 44 | 0 | 0 | 0 | 1065 | 1048 | 1022 | 1065 | 1048 | 1022 |
| 43 | Netrakona | 0 | 0 | 5 | 0 | 0 | 0 | 169 | 820 | 181 | 169 | 820 | 181 |
| 44 | Sherpur | 0 | 0 | 21 | 0 | 0 | 0 | 352 | 374 | 368 | 352 | 374 | 368 |
| 5 | Mymensing | 0 | 0 | 94 | 0 | 0 | 0 | 2248 | 2947 | 2186 | 2248 | 2947 | 2186 |
| 45 | Bogura | 0 | 0 | 94 | 0 | 0 | 0 | 2031 | 2195 | 2121 | 2031 | 2195 | 2121 |
| 46 | Joypurhat | 0 | 0 | 20 | 0 | 0 | 0 | 458 | 457 | 470 | 458 | 457 | 470 |
| 47 | Naogaon | 0 | 0 | 64 | 0 | 0 | 0 | 2077 | 2137 | 179 | 2077 | 2137 | 179 |
| 48 | Natore | 0 | 0 | 40 | 0 | 0 | 0 | 1699 | 1779 | 1362 | 1699 | 1779 | 1362 |
| 49 | Chapai Nawabganj | 0 | 0 | 42 | 0 | 0 | 0 | 569 | 609 | 515 | 569 | 609 | 515 |
| 50 | Pabna | 0 | 0 | 47 | 0 | 0 | 0 | 944 | 1008 | 1011 | 944 | 1008 | 1011 |
| 51 | Rajshahi | 0 | 0 | 110 | 0 | 0 | 0 | 2017 | 2163 | 2228 | 2017 | 2163 | 2228 |
| 52 | Sirajganj | 0 | 0 | 7 | 0 | 0 | 0 | 188 | 118 | 124 | 188 | 118 | 124 |
| 6 | Rajshahi | 0 | 0 | 424 | 0 | 0 | 0 | 9983 | 10466 | 8010 | 9983 | 10466 | 8010 |
| 53 | Dinajpur | 0 | 0 | 42 | 0 | 0 | 0 | 652 | 699 | 713 | 652 | 699 | 713 |
| 54 | Gaibandha | 0 | 0 | 115 | 0 | 0 | 0 | 855 | 858 | 639 | 855 | 858 | 639 |
| 55 | Kurigram | 0 | 0 | 19 | 0 | 0 | 0 | 305 | 453 | 370 | 305 | 453 | 370 |
| 56 | Lalmonirhat | 0 | 0 | 12 | 0 | 0 | 0 | 346 | 329 | 249 | 346 | 329 | 249 |
| 57 | Nilphamari | 0 | 0 | 28 | 0 | 0 | 0 | 368 | 362 | 402 | 368 | 362 | 402 |
| 58 | Panchagarh | 0 | 0 | 20 | 0 | 0 | 0 | 335 | 236 | 360 | 335 | 236 | 360 |
| 59 | Rangpur | 0 | 0 | 34 | 0 | 0 | 0 | 740 | 722 | 783 | 740 | 722 | 783 |
| 60 | Thakurgaon | 0 | 0 | 10 | 0 | 0 | 0 | 189 | 209 | 190 | 189 | 209 | 190 |
| 7 | Rangpur | 0 | 0 | 280 | 0 | 0 | 0 | 3790 | 3868 | 3706 | 3790 | 3868 | 3706 |
| 61 | Habiganj | 0 | 0 | 2 | 0 | 0 | 0 | 69 | 61 | 62 | 69 | 61 | 62 |
| 62 | Maulvibazar | 0 | 0 | 1 | 0 | 0 | 0 | 22 | 23 | 23 | 22 | 23 | 23 |
| 63 | Sunamganj | 0 | 0 | 8 | 0 | 0 | 0 | 107 | 121 | 125 | 107 | 121 | 125 |
| 64 | Sylhet | 0 | 0 | 4 | 0 | 0 | 0 | 0 | 30 | 30 | 0 | 30 | 30 |
| 8 | Sylhet | 0 | 0 | 15 | 0 | 0 | 0 | 198 | 235 | 240 | 198 | 235 | 240 |
| | BANGLADESH | 0 | 0 | 1409 | 0 | 0 | 4 | 26949 | 28632 | 31433 | 26949 | 28632 | 31437 |

Table: 3.9.19 Area and Production of Green Papaya (Katcha Papaya) by District 2015-16 to 2017-18

| Zila/Division | Area Under Garden (Acres) | | | Production of Inside Garden | | | Production of Outside Garden | | | Total Production of Inside & Outside Garden (M.Tons) | | |
|---------------|---------------------------|---------|---------|-----------------------------|---------|---------|------------------------------|---------|---------|--|---------|---------|
| | 2015-16 | 2016-17 | 2017-18 | 2015-16 | 2016-17 | 2017-18 | 2015-16 | 2016-17 | 2017-18 | 2015-16 | 2016-17 | 2017-18 |
| 1 Barguna | 43 | 37 | 42 | 921 | 673 | 716 | 1537 | 1564 | 1692 | 2458 | 2237 | 2408 |

| | | | | | | | | | | | | | |
|----------|-------------------|-------------|-------------|-------------|--------------|--------------|--------------|--------------|--------------|--------------|--------------|--------------|--------------|
| 2 | Barishal | 13 | 13 | 10 | 183 | 182 | 113 | 2442 | 2325 | 3121 | 2625 | 2507 | 3234 |
| 3 | Bhola | 0 | 0 | 0 | 0 | 0 | 0 | 1138 | 1119 | 1148 | 1138 | 1119 | 1148 |
| 4 | Jhallokati | 0 | 0 | 11 | 0 | 0 | 39 | 1423 | 1670 | 808 | 1423 | 1670 | 847 |
| 5 | Patuakhali | 0 | 0 | 0 | 0 | 0 | 0 | 2163 | 1541 | 2624 | 2163 | 1541 | 2624 |
| 6 | Pirojpur | 24 | 11 | 22 | 160 | 149 | 297 | 826 | 910 | 1106 | 986 | 1059 | 1403 |
| 1 | Barishal | 80 | 61 | 85 | 1264 | 1004 | 1165 | 9529 | 9129 | 10499 | 10793 | 10133 | 11664 |
| 7 | Bandarban | 152 | 153 | 153 | 1188 | 1152 | 1190 | 531 | 547 | 534 | 1719 | 1699 | 1724 |
| 8 | Brahmanbaria | 0 | 3 | 3 | 0 | 134 | 121 | 727 | 892 | 1052 | 727 | 1026 | 1173 |
| 9 | Chandpur | 15 | 7 | 0 | 251 | 166 | 0 | 1639 | 1748 | 2628 | 1890 | 1914 | 2628 |
| 10 | Chittagang | 39 | 38 | 41 | 394 | 465 | 490 | 3255 | 3275 | 3377 | 3649 | 3740 | 3867 |
| 11 | Cumilla | 0 | 1 | 1 | 21 | 198 | 198 | 1829 | 1776 | 1817 | 1850 | 1974 | 2015 |
| 12 | Cox's Bazar | 29 | 0 | 35 | 398 | 412 | 550 | 1231 | 1242 | 1259 | 1629 | 1654 | 1809 |
| 13 | Feni | 0 | 0 | 0 | 0 | 0 | 0 | 555 | 522 | 542 | 555 | 522 | 542 |
| 14 | Khagrachhari | 207 | 108 | 123 | 554 | 596 | 621 | 1468 | 1463 | 1487 | 2022 | 2059 | 2108 |
| 15 | Laksmipur | 34 | 28 | 0 | 998 | 917 | 0 | 1942 | 2040 | 3112 | 2940 | 2957 | 3112 |
| 16 | Noakhali | 0 | 0 | 0 | 0 | 0 | 0 | 3414 | 1740 | 1628 | 3414 | 1740 | 1628 |
| 17 | Rangamati | 203 | 215 | 215 | 3047 | 3513 | 3495 | 2367 | 2650 | 2250 | 5414 | 6163 | 5745 |
| 2 | Chittagang | 679 | 553 | 571 | 6851 | 7553 | 6665 | 18958 | 17895 | 19686 | 25809 | 25448 | 26351 |
| 18 | Dhaka | 53 | 47 | 49 | 783 | 855 | 592 | 1518 | 1657 | 2198 | 2301 | 2512 | 2790 |
| 19 | Faridpur | 60 | 60 | 60 | 1233 | 1234 | 1336 | 2269 | 2276 | 2526 | 3502 | 3510 | 3862 |
| 20 | Gazipur | 241 | 246 | 246 | 4898 | 2661 | 2717 | 2313 | 1273 | 1270 | 7211 | 3934 | 3987 |
| 21 | Gopalganj | 14 | 14 | 3 | 143 | 177 | 161 | 1470 | 1513 | 1522 | 1613 | 1690 | 1683 |
| 22 | Kishorganj | 29 | 28 | 40 | 1723 | 1646 | 1744 | 1621 | 1577 | 1484 | 3344 | 3223 | 3228 |
| 23 | Madaripur | 13 | 59 | 61 | 269 | 149 | 163 | 712 | 2570 | 2550 | 981 | 2719 | 2713 |
| 24 | Manikganj | 73 | 74 | 74 | 1320 | 1098 | 1143 | 2214 | 1781 | 1752 | 3534 | 2879 | 2895 |
| 25 | Munshiganj | 3 | 3 | 3 | 27 | 28 | 28 | 711 | 736 | 742 | 738 | 764 | 770 |
| 26 | Narayanganj | 5 | 5 | 5 | 86 | 95 | 93 | 1445 | 1417 | 1342 | 1531 | 1512 | 1435 |
| 27 | Narsingdi | 101 | 105 | 105 | 1429 | 1535 | 1616 | 950 | 1057 | 864 | 2379 | 2592 | 2480 |
| 28 | Rajbari | 706 | 688 | 671 | 2565 | 1851 | 2105 | 3348 | 3639 | 3472 | 5913 | 5490 | 5577 |
| 29 | Shariatpur | 0 | 0 | 0 | 0 | 0 | 0 | 438 | 866 | 969 | 438 | 866 | 969 |
| 30 | Tangail | 55 | 55 | 54 | 1058 | 761 | 983 | 4311 | 3346 | 3786 | 5369 | 4107 | 4769 |
| 3 | Dhaka | 1353 | 1384 | 1371 | 15534 | 12090 | 12681 | 23320 | 23708 | 24477 | 38854 | 35798 | 37158 |
| 31 | Bagerhat | 12 | 14 | 12 | 94 | 118 | 116 | 932 | 1106 | 1219 | 1026 | 1224 | 1335 |
| 32 | Chuadanga | 212 | 2128 | 132 | 2338 | 1789 | 2818 | 788 | 544 | 1078 | 3126 | 2333 | 3896 |
| 33 | Jashore | 379 | 450 | 513 | 8619 | 11317 | 13810 | 3567 | 3839 | 4302 | 12186 | 15156 | 18112 |
| 34 | Jhenaidah | 107 | 125 | 128 | 1221 | 514 | 1378 | 2514 | 1223 | 3312 | 3735 | 1737 | 4690 |
| 35 | Khulna | 68 | 70 | 65 | 374 | 414 | 360 | 8721 | 2823 | 2542 | 9095 | 3237 | 2902 |
| 36 | Kushtia | 100 | 86 | 84 | 2733 | 2414 | 2271 | 4221 | 4658 | 5048 | 6954 | 7072 | 7319 |

Contd.

| Zila/Division | Area Under Garden (Acres) | | | Production of Inside Garden | | | Production of Outside Garden | | | Total Production of Inside & Outside Garden (M.Tons) | | | |
|---------------|---------------------------|---------|---------|-----------------------------|---------|---------|------------------------------|---------|---------|--|---------|---------|-------|
| | 2015-16 | 2016-17 | 2017-18 | 2015-16 | 2016-17 | 2017-18 | 2015-16 | 2016-17 | 2017-18 | 2015-16 | 2016-17 | 2017-18 | |
| 37 | Magura | 107 | 148 | 142 | 5673 | 6855 | 6951 | 4511 | 4915 | 4670 | 10184 | 11770 | 11621 |
| 38 | Meherpur | 30 | 37 | 37 | 392 | 454 | 440 | 609 | 649 | 657 | 1001 | 1103 | 1097 |

| | | | | | | | | | | | | | |
|----|-------------------|-------------|-------------|-------------|--------------|--------------|---------------|---------------|---------------|---------------|---------------|---------------|---------------|
| 39 | Narail | 41 | 41 | 42 | 204 | 213 | 217 | 2386 | 2587 | 2608 | 2590 | 2800 | 2825 |
| 40 | Satkhira | 115 | 76 | 58 | 787 | 1746 | 1203 | 1076 | 2348 | 1570 | 1863 | 4094 | 2773 |
| 4 | Khulna | 1171 | 3175 | 1213 | 22435 | 25834 | 29564 | 29325 | 24692 | 27006 | 51760 | 50526 | 56570 |
| 41 | Jamalpur | 38 | 34 | 45 | 858 | 747 | 891 | 3442 | 2861 | 3220 | 4300 | 3608 | 4111 |
| 42 | Mymensing | 113 | 94 | 96 | 1155 | 1196 | 1609 | 9352 | 10207 | 12653 | 10507 | 11403 | 14262 |
| 43 | Netrakona | 3 | 3 | 2 | 56 | 56 | 58 | 2273 | 2303 | 2344 | 2329 | 2359 | 2402 |
| 44 | Sherpur | 5 | 5 | 5 | 164 | 180 | 187 | 1258 | 1359 | 1427 | 1422 | 1539 | 1614 |
| 5 | Mymensing | 159 | 136 | 148 | 2233 | 2179 | 2745 | 16325 | 16730 | 19644 | 18558 | 18909 | 22389 |
| 45 | Bogura | 39 | 522 | 463 | 4258 | 2728 | 4291 | 216 | 804 | 1421 | 4474 | 3532 | 5712 |
| 46 | Joypurhat | 26 | 28 | 22 | 502 | 510 | 508 | 711 | 679 | 737 | 1213 | 1189 | 1245 |
| 47 | Naogaon | 92 | 94 | 93 | 332 | 314 | 315 | 1528 | 1487 | 1510 | 1860 | 1801 | 1825 |
| 48 | Natore | 63 | 60 | 221 | 2555 | 3448 | 3933 | 3704 | 4697 | 4854 | 6259 | 8145 | 8787 |
| 49 | Chapai Nawabganj | 72 | 75 | 81 | 1119 | 963 | 99 | 1589 | 1540 | 2400 | 2708 | 2503 | 2499 |
| 50 | Pabna | 74 | 79 | 82 | 1432 | 1428 | 1490 | 5335 | 5528 | 5551 | 6767 | 6956 | 7041 |
| 51 | Rajshahi | 590 | 660 | 959 | 18587 | 26642 | 40288 | 5564 | 5276 | 6668 | 24151 | 31918 | 46956 |
| 52 | Sirajganj | 7 | 10 | 29 | 190 | 314 | 347 | 4208 | 4519 | 4494 | 4398 | 4833 | 4841 |
| 6 | Rajshahi | 963 | 1528 | 1950 | 28975 | 36347 | 51271 | 22855 | 24530 | 27635 | 51830 | 60877 | 78906 |
| 53 | Dinajpur | 81 | 84 | 85 | 1166 | 1225 | 1437 | 2576 | 2683 | 3123 | 3742 | 3908 | 4560 |
| 54 | Gaibandha | 64 | 66 | 43 | 683 | 639 | 498 | 1099 | 1086 | 1231 | 1782 | 1725 | 1729 |
| 55 | Kurigram | 19 | 20 | 20 | 153 | 122 | 152 | 2006 | 2122 | 2611 | 2159 | 2244 | 2763 |
| 56 | Lalmonirhat | 6 | 5 | 25 | 223 | 232 | 286 | 1198 | 1332 | 1471 | 1421 | 1564 | 1757 |
| 57 | Nilphamari | 5 | 6 | 6 | 69 | 82 | 100 | 1536 | 1717 | 2105 | 1605 | 1799 | 2205 |
| 58 | Panchagarh | 76 | 75 | 75 | 207 | 193 | 194 | 1818 | 1637 | 1617 | 2025 | 1830 | 1811 |
| 59 | Rangpur | 53 | 54 | 51 | 638 | 713 | 849 | 1848 | 1976 | 2391 | 2486 | 2689 | 3240 |
| 60 | Thakurgaon | 42 | 40 | 40 | 489 | 503 | 548 | 564 | 567 | 580 | 1053 | 1070 | 1128 |
| 7 | Rangpur | 346 | 350 | 345 | 3628 | 3709 | 4064 | 12645 | 13120 | 15129 | 16273 | 16829 | 19193 |
| 61 | Habiganj | 4 | 4 | 4 | 24 | 30 | 32 | 388 | 465 | 494 | 412 | 495 | 526 |
| 62 | Maulvibazar | 0 | 0 | 0 | 0 | 0 | 0 | 1462 | 1329 | 1277 | 1462 | 1329 | 1277 |
| 63 | Sunamganj | 11 | 0 | 0 | 484 | 0 | 0 | 2928 | 954 | 952 | 3412 | 954 | 952 |
| 64 | Sylhet | 20 | 32 | 35 | 42 | 407 | 560 | 284 | 1006 | 1129 | 326 | 1413 | 1689 |
| 8 | Sylhet | 35 | 36 | 39 | 550 | 437 | 592 | 5062 | 3754 | 3852 | 5612 | 4191 | 4444 |
| | BANGLADESH | 4786 | 7223 | 5722 | 81470 | 89153 | 108747 | 138019 | 133558 | 147928 | 201722 | 222711 | 256675 |

Table: 3.9.20 Area and Production of Green Banana by District 2015-16 to 2017-18

| Zila/Division | 2015-16 | | 2016-17 | | 2017-18 | | |
|---------------|--------------|---------------------|--------------|---------------------|--------------|---------------------|------|
| | Area (acres) | Production (M. Ton) | Area (acres) | Production (M. Ton) | Area (acres) | Production (M. Ton) | |
| 1 | Barguna | 97 | 401 | 101 | 275 | 111 | 345 |
| 2 | Barishal | 46 | 1304 | 458 | 1270 | 485 | 1681 |

| | | | | | | | |
|----------|-------------------|-------------|--------------|-------------|--------------|-------------|--------------|
| 3 | Bhola | 193 | 440 | 200 | 553 | 225 | 641 |
| 4 | Jhallokati | 184 | 1059 | 253 | 1415 | 282 | 1616 |
| 5 | Patuakhali | 460 | 1657 | 447 | 1654 | 449 | 1616 |
| 6 | Pirojpur | 705 | 3547 | 723 | 3629 | 737 | 3673 |
| 1 | Barishal | 1685 | 8408 | 2182 | 8796 | 2289 | 9572 |
| 7 | Bandarban | 755 | 3715 | 771 | 3870 | 772 | 3729 |
| 8 | Brahmanbaria | 125 | 254 | 154 | 319 | 198 | 361 |
| 9 | Chandpur | 207 | 906 | 207 | 696 | 210 | 617 |
| 10 | Chittagang | 483 | 2341 | 487 | 2379 | 463 | 2522 |
| 11 | Cumilla | 236 | 1073 | 235 | 1264 | 231 | 1287 |
| 12 | Cox's Bazar | 522 | 2016 | 495 | 1926 | 507 | 1903 |
| 13 | Feni | 225 | 677 | 232 | 667 | 235 | 673 |
| 14 | Khagrachhari | 1067 | 3729 | 1125 | 4168 | 1140 | 4302 |
| 15 | Laksmipur | 401 | 658 | 403 | 1343 | 403 | 1325 |
| 16 | Noakhali | 372 | 611 | 328 | 730 | 299 | 619 |
| 17 | Rangamati | 1043 | 5350 | 1145 | 3947 | 1025 | 5207 |
| 2 | Chittagang | 5436 | 21330 | 5582 | 21309 | 5483 | 22545 |
| 18 | Dhaka | 404 | 2531 | 399 | 2540 | 416 | 2146 |
| 19 | Faridpur | 504 | 2769 | 198 | 627 | 187 | 599 |
| 20 | Gazipur | 504 | 2769 | 493 | 2726 | 492 | 2732 |
| 21 | Gopalganj | 456 | 3020 | 465 | 2791 | 483 | 2821 |
| 22 | Kishorganj | 187 | 827 | 197 | 859 | 184 | 751 |
| 23 | Madaripur | 177 | 589 | 187 | 553 | 264 | 610 |
| 24 | Manikganj | 412 | 1057 | 419 | 1034 | 419 | 1037 |
| 25 | Munshiganj | 124 | 403 | 128 | 421 | 149 | 435 |
| 26 | Narayanganj | 124 | 504 | 115 | 492 | 118 | 480 |
| 27 | Narsingdi | 110 | 584 | 102 | 579 | 104 | 585 |
| 28 | Rajbari | 1254 | 6081 | 1314 | 6278 | 1194 | 8999 |
| 29 | Shariatpur | 406 | 505 | 376 | 520 | 389 | 514 |
| 30 | Tangail | 508 | 3800 | 509 | 3770 | 507 | 3756 |
| 3 | Dhaka | 5170 | 25439 | 4902 | 23190 | 4906 | 25465 |
| 31 | Bagerhat | 582 | 2685 | 599 | 1776 | 631 | 1752 |
| 32 | Chuadanga | 667 | 4940 | 649 | 4776 | 664 | 4918 |
| 33 | Jashore | 1154 | 8137 | 1240 | 8871 | 1288 | 9130 |
| 34 | Jhenaidah | 2662 | 17853 | 3240 | 21666 | 3293 | 21849 |
| 35 | Khulna | 789 | 3911 | 796 | 3924 | 840 | 4062 |
| 36 | Kushtia | 641 | 5843 | 619 | 5628 | 623 | 5538 |

Contd.

| Zila/Division | | 2015-16 | | 2016-17 | | 2017-18 | |
|---------------|----------|--------------|---------------------|--------------|---------------------|--------------|---------------------|
| | | Area (acres) | Production (M. Ton) | Area (acres) | Production (M. Ton) | Area (acres) | Production (M. Ton) |
| 37 | Magura | 239 | 1516 | 259 | 1709 | 272 | 1766 |
| 38 | Meherpur | 341 | 1758 | 350 | 1837 | 356 | 1922 |

| | | | | | | | |
|----------|-------------------|--------------|---------------|--------------|---------------|--------------|---------------|
| 39 | Narail | 270 | 1588 | 290 | 1736 | 286 | 1707 |
| 40 | Satkhira | 1129 | 6603 | 1135 | 6919 | 1154 | 7045 |
| 4 | Khulna | 8474 | 54834 | 9177 | 58842 | 9407 | 59689 |
| 41 | Jamalpur | 197 | 870 | 188 | 798 | 207 | 877 |
| 42 | Mymensing | 429 | 2327 | 417 | 2376 | 418 | 2376 |
| 43 | Netrakona | 116 | 526 | 157 | 642 | 134 | 565 |
| 44 | Sherpur | 274 | 1552 | 267 | 1528 | 268 | 1527 |
| 5 | Mymensing | 1016 | 5275 | 1029 | 5344 | 1027 | 5345 |
| 45 | Bogura | 215 | 1607 | 220 | 1385 | 208 | 1653 |
| 46 | Joypurhat | 98 | 415 | 104 | 447 | 104 | 447 |
| 47 | Naogaon | 608 | 3137 | 574 | 3067 | 603 | 3353 |
| 48 | Natore | 308 | 4068 | 309 | 4019 | 316 | 4252 |
| 49 | Chapai Nawabganj | 194 | 909 | 199 | 922 | 226 | 1057 |
| 50 | Pabna | 604 | 3997 | 631 | 4349 | 637 | 4229 |
| 51 | Rajshahi | 728 | 9442 | 667 | 8600 | 804 | 8628 |
| 52 | Sirajganj | 262 | 2241 | 267 | 2526 | 287 | 2814 |
| 6 | Rajshahi | 3017 | 25816 | 2971 | 25315 | 3185 | 26433 |
| 53 | Dinajpur | 195 | 846 | 193 | 850 | 185 | 805 |
| 54 | Gaibandha | 197 | 199 | 202 | 1093 | 200 | 1086 |
| 55 | Kurigram | 184 | 1435 | 195 | 1225 | 196 | 1595 |
| 56 | Lalmonirhat | 83 | 456 | 82 | 458 | 84 | 463 |
| 57 | Nilphamari | 89 | 534 | 90 | 536 | 90 | 621 |
| 58 | Panchagarh | 110 | 370 | 114 | 394 | 129 | 461 |
| 59 | Rangpur | 148 | 740 | 173 | 767 | 185 | 825 |
| 60 | Thakurgaon | 116 | 461 | 123 | 405 | 127 | 412 |
| 7 | Rangpur | 1122 | 5041 | 1172 | 5728 | 1196 | 6268 |
| 61 | Habiganj | 150 | 479 | 143 | 462 | 123 | 374 |
| 62 | Maulvibazar | 100 | 366 | 110 | 390 | 116 | 423 |
| 63 | Sunamganj | 63 | 145 | 69 | 153 | 56 | 126 |
| 64 | Sylhet | 241 | 706 | 247 | 735 | 261 | 797 |
| 8 | Sylhet | 554 | 1696 | 569 | 1740 | 556 | 1720 |
| | BANGLADESH | 26474 | 147839 | 27584 | 150264 | 28049 | 157037 |

3.9 Vegetables

B Rabi (Winter) Vegetables

National estimate of acreages and production of winter Vegetables 2015-16 to 2017-18 are given in the following table.

Table: 3.9 (b) Area and Production of (Winter) Vegetable by Crops, 2015-16 to 2017-18
(Area in acres and production in metric tons)

| Name of Crops | 2015-16 | | 2016-17 | | 2017-18 | |
|------------------------------|--------------|-----------------|--------------|-----------------|--------------|-----------------|
| | Area (acres) | Production (MT) | Area (acres) | Production (MT) | Area (acres) | Production (MT) |
| Rabi Brinjal | 78458 | 340150 | 80195 | 347541 | 80618 | 355862 |
| Cauliflower | 47749 | 268484 | 48725 | 277500 | 48083 | 274297 |
| Cabbage | 44342 | 295744 | 45681 | 311650 | 45829 | 321719 |
| Gourd/Water Gourd | 45784 | 218123 | 46664 | 226084 | 46059 | 222315 |
| Rabi pumpkin | 42636 | 186112 | 42612 | 190646 | 41664 | 191087 |
| Tomato | 67535 | 368121 | 68366 | 388725 | 69509 | 385038 |
| Radish | 65139 | 280871 | 65652 | 280524 | 63066 | 284090 |
| Bean | 49923 | 128676 | 51595 | 137495 | 50888 | 134860 |
| Bengal Spinach (Palong shak) | 21545 | 50555 | 21598 | 66292 | 22873 | 55609 |
| Red Amaranth (Lalshak) | 28089 | 51664 | 28436 | 51664 | 29403 | 59150 |
| Carrot | 4368 | 15679 | 4533 | 16306 | 5084 | 18674 |
| Laushak | 15373 | 24702 | 15474 | 25100 | 16334 | 28647 |
| Other winter Vegetables | 17867 | 40097 | 18615 | 44412 | 18687 | 41003 |
| Total- | 527908 | 2268978 | 538146 | 2363939 | 538097 | 2372351 |

Table: 3.9.21 Area and Production of Rabi Brinjal by District 2015-16 to 2017-18

| Zila/Division | 2015-16 | 2016-17 | 2017-18 |
|---------------|---------|---------|---------|
|---------------|---------|---------|---------|

| | | Area (acres) | Production (M. Ton) | Area (acres) | Production (M. Ton) | Area (acres) | Production (M. Ton) |
|----------|-------------------|-----------------|------------------------|-----------------|------------------------|-----------------|------------------------|
| 1 | Barguna | 165 | 135 | 169 | 150 | 170 | 323 |
| 2 | Barishal | 628 | 1713 | 624 | 1742 | 633 | 1772 |
| 3 | Bhola | 601 | 2204 | 675 | 1932 | 723 | 2098 |
| 4 | Jhallokati | 352 | 438 | 378 | 502 | 401 | 645 |
| 5 | Patuakhali | 179 | 161 | 152 | 122 | 169 | 345 |
| 6 | Pirojpur | 299 | 424 | 313 | 451 | 320 | 485 |
| 1 | Barishal | 2224 | 5075 | 2311 | 4899 | 2416 | 5668 |
| 7 | Bandarban | 313 | 774 | 314 | 799 | 314 | 799 |
| 8 | Brahmanbaria | 742 | 2737 | 778 | 2947 | 919 | 3156 |
| 9 | Chandpur | 604 | 3041 | 616 | 2637 | 535 | 2430 |
| 10 | Chittagang | 3122 | 9791 | 3125 | 9799 | 3141 | 9762 |
| 11 | Cumilla | 1448 | 5736 | 1379 | 5511 | 1205 | 4589 |
| 12 | Cox's Bazar | 996 | 2207 | 1053 | 2395 | 1019 | 2381 |
| 13 | Feni | 452 | 980 | 405 | 1039 | 409 | 1054 |
| 14 | Khagrachhari | 1049 | 3136 | 1061 | 3181 | 1075 | 3221 |
| 15 | Laksmipur | 570 | 1534 | 519 | 1438 | 520 | 1430 |
| 16 | Noakhali | 1464 | 2237 | 1438 | 2026 | 1208 | 4421 |
| 17 | Rangamati | 673 | 3404 | 675 | 3380 | 650 | 3173 |
| 2 | Chittagang | 11433 | 35577 | 11363 | 35152 | 10995 | 36416 |
| 18 | Dhaka | 1245 | 6240 | 1259 | 6303 | 1325 | 6738 |
| 19 | Faridpur | 562 | 2151 | 553 | 2078 | 896 | 4074 |
| 20 | Gazipur | 473 | 1567 | 463 | 1460 | 350 | 1253 |
| 21 | Gopalganj | 435 | 2210 | 453 | 2319 | 472 | 2432 |
| 22 | Kishorganj | 974 | 2798 | 974 | 2798 | 955 | 2744 |
| 23 | Madaripur | 303 | 407 | 304 | 409 | 299 | 540 |
| 24 | Manikganj | 1571 | 8964 | 1564 | 8788 | 1588 | 8971 |
| 25 | Munshiganj | 356 | 705 | 365 | 728 | 347 | 692 |
| 26 | Narayanganj | 474 | 1011 | 479 | 1290 | 478 | 1283 |
| 27 | Narsingdi | 1255 | 7020 | 1254 | 9505 | 1210 | 9404 |
| 28 | Rajbari | 817 | 2140 | 1226 | 5276 | 1244 | 5286 |
| 29 | Shariatpur | 386 | 1337 | 386 | 1435 | 395 | 1480 |
| 30 | Tangail | 2281 | 11440 | 2311 | 11498 | 2273 | 11200 |
| 3 | Dhaka | 11132 | 47990 | 11591 | 53887 | 11832 | 56097 |
| 31 | Bagerhat | 717 | 2321 | 770 | 2469 | 767 | 2451 |
| 32 | Chuadanga | 1884 | 6551 | 1896 | 6595 | 1791 | 6160 |
| 33 | Jashore | 3382 | 14940 | 3389 | 16346 | 3416 | 16261 |
| 34 | Jhenaidah | 1913 | 7033 | 2381 | 8686 | 2435 | 8748 |
| 35 | Khulna | 754 | 1839 | 763 | 1842 | 761 | 1832 |
| 36 | Kushtia | 1213 | 5550 | 1167 | 5353 | 1189 | 5484 |

Contd.

| Zila/Division | 2015-16 | 2016-17 | 2017-18 |
|---------------|---------|---------|---------|
|---------------|---------|---------|---------|

| | | Area (acres) | Production (M. Ton) | Area (acres) | Production (M. Ton) | Area (acres) | Production (M. Ton) |
|----------|-------------------|-----------------|------------------------|-----------------|------------------------|-----------------|------------------------|
| 37 | Magura | 528 | 1790 | 552 | 1801 | 561 | 1873 |
| 38 | Meherpur | 557 | 2741 | 597 | 3502 | 606 | 3624 |
| 39 | Narail | 558 | 2294 | 554 | 2256 | 572 | 2335 |
| 40 | Satkhira | 1502 | 8015 | 1520 | 8155 | 1481 | 7842 |
| 4 | Khulna | 13008 | 53074 | 13589 | 57005 | 13579 | 56610 |
| 41 | Jamalpur | 6987 | 25449 | 7035 | 25549 | 7579 | 27021 |
| 42 | Mymensing | 3074 | 30423 | 3075 | 26181 | 3075 | 25011 |
| 43 | Netrakona | 628 | 1714 | 614 | 1670 | 652 | 1722 |
| 44 | Sherpur | 1238 | 6613 | 1363 | 7460 | 1387 | 7692 |
| 5 | Mymensing | 11927 | 64199 | 12087 | 60860 | 12693 | 61446 |
| 45 | Bogura | 1835 | 6537 | 2078 | 7413 | 2120 | 7561 |
| 46 | Joypurhat | 682 | 3947 | 244 | 877 | 662 | 4197 |
| 47 | Naogaon | 1580 | 7653 | 1664 | 8033 | 1710 | 8172 |
| 48 | Natore | 825 | 2196 | 835 | 2261 | 794 | 2224 |
| 49 | Chapai Nawabganj | 1559 | 7830 | 1711 | 7846 | 1719 | 7711 |
| 50 | Pabna | 1121 | 3511 | 1148 | 3765 | 1175 | 3582 |
| 51 | Rajshahi | 3531 | 18970 | 3402 | 19737 | 3563 | 20869 |
| 52 | Sirajganj | 1794 | 12375 | 2287 | 14190 | 1732 | 10060 |
| 6 | Rajshahi | 12927 | 63019 | 13369 | 64122 | 13475 | 64376 |
| 53 | Dinajpur | 2278 | 11088 | 2272 | 11227 | 2139 | 10886 |
| 54 | Gaibandha | 802 | 2267 | 821 | 2361 | 874 | 2795 |
| 55 | Kurigram | 1737 | 7632 | 1739 | 7532 | 1732 | 7364 |
| 56 | Lalmonirhat | 722 | 2780 | 750 | 2887 | 751 | 2969 |
| 57 | Nilphamari | 1297 | 8588 | 1231 | 8013 | 1289 | 7739 |
| 58 | Panchagarh | 1362 | 7645 | 1384 | 7674 | 1389 | 7387 |
| 59 | Rangpur | 1671 | 4075 | 1679 | 4093 | 1662 | 4005 |
| 60 | Thakurgaon | 2924 | 13450 | 2933 | 13711 | 2967 | 16900 |
| 7 | Rangpur | 12793 | 57525 | 12809 | 57498 | 12803 | 60045 |
| 61 | Habiganj | 634 | 2728 | 647 | 2948 | 679 | 4061 |
| 62 | Maulvibazar | 587 | 2517 | 595 | 2519 | 573 | 2445 |
| 63 | Sunamganj | 924 | 5715 | 918 | 5690 | 934 | 5733 |
| 64 | Sylhet | 869 | 2731 | 916 | 2961 | 639 | 2965 |
| 8 | Sylhet | 3014 | 13691 | 3076 | 14118 | 2825 | 15204 |
| | BANGLADESH | 78458 | 340150 | 80195 | 347541 | 80618 | 355862 |

Table: 3.9.22 Area and Production of Cauliflower by District 2015-16 to 2017-18

| Zila/Division | 2015-16 | 2016-17 | 2017-18 |
|---------------|---------|---------|---------|
|---------------|---------|---------|---------|

| | | Area (acres) | Production (M. Ton) | Area (acres) | Production (M. Ton) | Area (acres) | Production (M. Ton) |
|----------|-------------------|-----------------|------------------------|-----------------|------------------------|-----------------|------------------------|
| 1 | Barguna | 116 | 238 | 97 | 213 | 110 | 225 |
| 2 | Barishal | 377 | 787 | 387 | 805 | 402 | 845 |
| 3 | Bhola | 250 | 841 | 240 | 742 | 429 | 905 |
| 4 | Jhallokati | 182 | 452 | 199 | 531 | 285 | 951 |
| 5 | Patuakhali | 53 | 74 | 57 | 83 | 75 | 154 |
| 6 | Pirojpur | 325 | 817 | 372 | 1095 | 373 | 1198 |
| 1 | Barishal | 1303 | 3209 | 1352 | 3469 | 1674 | 4278 |
| 7 | Bandarban | 251 | 690 | 248 | 695 | 252 | 717 |
| 8 | Brahmanbaria | 567 | 2358 | 796 | 3247 | 804 | 3216 |
| 9 | Chandpur | 284 | 854 | 290 | 1077 | 287 | 1068 |
| 10 | Chittagang | 1882 | 7426 | 1888 | 7466 | 1888 | 7490 |
| 11 | Cumilla | 1815 | 5860 | 1801 | 8507 | 1549 | 8440 |
| 12 | Cox's Bazar | 261 | 1012 | 263 | 1018 | 259 | 991 |
| 13 | Feni | 115 | 227 | 117 | 229 | 122 | 226 |
| 14 | Khagrachhari | 369 | 1071 | 387 | 1130 | 409 | 1278 |
| 15 | Laksmipur | 183 | 405 | 175 | 362 | 174 | 394 |
| 16 | Noakhali | 409 | 954 | 367 | 834 | 319 | 700 |
| 17 | Rangamati | 217 | 680 | 214 | 714 | 210 | 687 |
| 2 | Chittagang | 6353 | 21537 | 6546 | 25279 | 6273 | 25207 |
| 18 | Dhaka | 891 | 4402 | 932 | 4425 | 937 | 7983 |
| 19 | Faridpur | 645 | 2525 | 633 | 2428 | 645 | 2525 |
| 20 | Gazipur | 732 | 5480 | 743 | 5230 | 757 | 5353 |
| 21 | Gopalganj | 323 | 1739 | 329 | 1832 | 364 | 2206 |
| 22 | Kishorganj | 563 | 2168 | 570 | 2437 | 581 | 2480 |
| 23 | Madaripur | 43 | 102 | 44 | 104 | 42 | 108 |
| 24 | Manikganj | 623 | 2092 | 642 | 2142 | 644 | 2140 |
| 25 | Munshiganj | 838 | 4474 | 845 | 4318 | 469 | 1971 |
| 26 | Narayanganj | 456 | 1401 | 474 | 1463 | 492 | 1630 |
| 27 | Narsingdi | 472 | 1882 | 462 | 1824 | 425 | 1679 |
| 28 | Rajbari | 961 | 5724 | 1023 | 6044 | 1050 | 6146 |
| 29 | Shariatpur | 53 | 251 | 68 | 301 | 70 | 302 |
| 30 | Tangail | 1794 | 11512 | 1732 | 10954 | 1824 | 11601 |
| 3 | Dhaka | 8394 | 43752 | 8497 | 43502 | 8300 | 46124 |
| 31 | Bagerhat | 427 | 2340 | 443 | 2440 | 455 | 2457 |
| 32 | Chuadanga | 1911 | 5822 | 1868 | 5759 | 1864 | 5763 |
| 33 | Jashore | 1808 | 8192 | 1851 | 8469 | 1864 | 8642 |
| 34 | Jhenaidah | 1083 | 4979 | 1378 | 7831 | 1659 | 8989 |
| 35 | Khulna | 624 | 3300 | 615 | 3289 | 610 | 3276 |
| 36 | Kushtia | 804 | 3848 | 806 | 3797 | 818 | 3870 |

Contd.

| Zila/Division | 2015-16 | | 2016-17 | | 2017-18 | |
|---------------|---------|------------|---------|------------|---------|------------|
| | Area | Production | Area | Production | Area | Production |

| | | (acres) | (M. Ton) | (acres) | (M. Ton) | (acres) | (M. Ton) |
|----------|-------------------|--------------|---------------|--------------|---------------|--------------|---------------|
| 37 | Magura | 292 | 667 | 199 | 684 | 205 | 695 |
| 38 | Meherpur | 459 | 3050 | 466 | 3075 | 459 | 3062 |
| 39 | Narail | 315 | 973 | 314 | 1001 | 307 | 1001 |
| 40 | Satkhira | 1071 | 5681 | 1090 | 6114 | 1098 | 6127 |
| 4 | Khulna | 8794 | 38852 | 9030 | 42459 | 9339 | 43882 |
| 41 | Jamalpur | 482 | 1826 | 509 | 1931 | 279 | 1065 |
| 42 | Mymensing | 1785 | 20145 | 1719 | 20098 | 1554 | 17816 |
| 43 | Netrakona | 320 | 1061 | 326 | 1084 | 338 | 1096 |
| 44 | Sherpur | 981 | 5700 | 1006 | 5818 | 1054 | 6084 |
| 5 | Mymensing | 3568 | 28732 | 3560 | 28931 | 3225 | 26061 |
| 45 | Bogura | 676 | 3071 | 871 | 3754 | 949 | 4113 |
| 46 | Joypurhat | 315 | 1415 | 363 | 1579 | 315 | 1396 |
| 47 | Naogaon | 1267 | 7988 | 1278 | 8085 | 1324 | 8235 |
| 48 | Natore | 736 | 2062 | 727 | 2125 | 709 | 2066 |
| 49 | Chapai Nawabganj | 610 | 2124 | 617 | 2132 | 637 | 2183 |
| 50 | Pabna | 1288 | 10025 | 1303 | 10416 | 1353 | 10563 |
| 51 | Rajshahi | 1415 | 9084 | 1442 | 9139 | 1481 | 10695 |
| 52 | Sirajganj | 836 | 8433 | 862 | 6474 | 847 | 6232 |
| 6 | Rajshahi | 7143 | 44202 | 7463 | 43704 | 7615 | 45483 |
| 53 | Dinajpur | 2664 | 17054 | 2558 | 16644 | 2750 | 17839 |
| 54 | Gaibandha | 481 | 2240 | 464 | 2260 | 474 | 2433 |
| 55 | Kurigram | 871 | 5980 | 869 | 6287 | 894 | 6115 |
| 56 | Lalmonirhat | 1791 | 13270 | 1820 | 13487 | 1863 | 13794 |
| 57 | Nilphamari | 1339 | 10800 | 1372 | 11587 | 460 | 3678 |
| 58 | Panchagarh | 920 | 3554 | 928 | 3598 | 871 | 3627 |
| 59 | Rangpur | 921 | 13321 | 941 | 13324 | 959 | 13520 |
| 60 | Thakurgaon | 948 | 4468 | 962 | 4681 | 983 | 4945 |
| 7 | Rangpur | 9935 | 70687 | 9914 | 71868 | 9254 | 65951 |
| 61 | Habiganj | 627 | 5527 | 618 | 5119 | 624 | 5114 |
| 62 | Maulvibazar | 365 | 1574 | 374 | 1601 | 389 | 1611 |
| 63 | Sunamganj | 516 | 4285 | 486 | 3920 | 499 | 4086 |
| 64 | Sylhet | 751 | 6127 | 885 | 7648 | 891 | 6500 |
| 8 | Sylhet | 2259 | 17513 | 2363 | 18288 | 2403 | 17311 |
| | BANGLADESH | 47749 | 268484 | 48725 | 277500 | 48083 | 274297 |

Table: 3.9.23 Area and Production of Cabbage by District 2015-16 to 2017-18

| Zila/Division | 2015-16 | | 2016-17 | | 2017-18 | |
|---------------|--------------|---------------------|--------------|---------------------|--------------|---------------------|
| | Area (acres) | Production (M. Ton) | Area (acres) | Production (M. Ton) | Area (acres) | Production (M. Ton) |

| | | | | | | | |
|----------|-------------------|-------------|--------------|-------------|--------------|-------------|--------------|
| 1 | Barguna | 97 | 218 | 96 | 194 | 167 | 578 |
| 2 | Barishal | 413 | 1482 | 356 | 1241 | 394 | 1406 |
| 3 | Bhola | 254 | 926 | 275 | 933 | 283 | 935 |
| 4 | Jhallokati | 185 | 798 | 193 | 891 | 201 | 658 |
| 5 | Patuakhali | 108 | 200 | 111 | 211 | 139 | 478 |
| 6 | Pirojpur | 466 | 1415 | 503 | 1579 | 506 | 1627 |
| 1 | Barishal | 1523 | 5039 | 1534 | 5049 | 1690 | 5682 |
| 7 | Bandarban | 203 | 598 | 210 | 620 | 215 | 634 |
| 8 | Brahmanbaria | 399 | 1637 | 468 | 1904 | 430 | 1696 |
| 9 | Chandpur | 299 | 1447 | 318 | 1614 | 318 | 1614 |
| 10 | Chittagang | 2012 | 9705 | 2011 | 9587 | 2018 | 9630 |
| 11 | Cumilla | 1354 | 8752 | 1320 | 8723 | 1234 | 8018 |
| 12 | Cox's Bazar | 236 | 956 | 245 | 956 | 245 | 957 |
| 13 | Feni | 87 | 546 | 92 | 557 | 91 | 556 |
| 14 | Khagrachhari | 434 | 1650 | 449 | 1697 | 485 | 1818 |
| 15 | Laksmipur | 161 | 613 | 158 | 583 | 158 | 584 |
| 16 | Noakhali | 464 | 1204 | 417 | 1074 | 380 | 959 |
| 17 | Rangamati | 311 | 1432 | 309 | 1313 | 305 | 1453 |
| 2 | Chittagang | 5960 | 28540 | 5997 | 28628 | 5879 | 27919 |
| 18 | Dhaka | 769 | 4707 | 781 | 4790 | 796 | 18660 |
| 19 | Faridpur | 577 | 1653 | 577 | 1653 | 577 | 1653 |
| 20 | Gazipur | 777 | 6196 | 781 | 6212 | 189 | 352 |
| 21 | Gopalganj | 477 | 3381 | 467 | 3435 | 500 | 3752 |
| 22 | Kishorganj | 372 | 1726 | 412 | 1957 | 400 | 1642 |
| 23 | Madaripur | 64 | 184 | 68 | 188 | 59 | 199 |
| 24 | Manikganj | 469 | 1578 | 467 | 1572 | 470 | 1587 |
| 25 | Munshiganj | 481 | 2592 | 500 | 3131 | 475 | 2517 |
| 26 | Narayanganj | 373 | 1367 | 369 | 1351 | 369 | 1351 |
| 27 | Narsingdi | 317 | 1344 | 302 | 1276 | 309 | 1292 |
| 28 | Rajbari | 993 | 6600 | 1116 | 7527 | 1152 | 8009 |
| 29 | Shariatpur | 75 | 485 | 90 | 566 | 95 | 629 |
| 30 | Tangail | 1658 | 17261 | 1687 | 16784 | 1695 | 17753 |
| 3 | Dhaka | 7402 | 49074 | 7617 | 50442 | 7086 | 59396 |
| 31 | Bagerhat | 789 | 6146 | 794 | 5220 | 794 | 5221 |
| 32 | Chuadanga | 1637 | 8798 | 1641 | 8821 | 1619 | 8022 |
| 33 | Jashore | 2216 | 11144 | 2592 | 13595 | 2594 | 13598 |
| 34 | Jhenaidah | 1521 | 7428 | 1757 | 11354 | 1378 | 9980 |
| 35 | Khulna | 640 | 4612 | 635 | 4591 | 636 | 4592 |
| 36 | Kushtia | 959 | 5960 | 981 | 6028 | 961 | 5874 |

Contd.

| Zila/Division | 2015-16 | | 2016-17 | | 2017-18 | |
|---------------|--------------|---------------------|--------------|---------------------|--------------|---------------------|
| | Area (acres) | Production (M. Ton) | Area (acres) | Production (M. Ton) | Area (acres) | Production (M. Ton) |

| | | | | | | | |
|----------|-------------------|--------------|---------------|--------------|---------------|--------------|---------------|
| 37 | Magura | 186 | 798 | 196 | 832 | 198 | 834 |
| 38 | Meherpur | 740 | 5271 | 730 | 5211 | 729 | 5210 |
| 39 | Narail | 350 | 1859 | 344 | 1867 | 345 | 1869 |
| 40 | Satkhira | 1033 | 6935 | 1053 | 6990 | 1057 | 7080 |
| 4 | Khulna | 10071 | 58951 | 10723 | 64509 | 10311 | 62280 |
| 41 | Jamalpur | 321 | 1560 | 336 | 1627 | 1148 | 4702 |
| 42 | Mymensing | 1776 | 23240 | 1706 | 22629 | 1659 | 22054 |
| 43 | Netrakona | 366 | 1441 | 377 | 1485 | 389 | 1490 |
| 44 | Sherpur | 836 | 14477 | 865 | 15005 | 892 | 15533 |
| 5 | Mymensing | 3299 | 40718 | 3284 | 40746 | 4088 | 43779 |
| 45 | Bogura | 700 | 3886 | 846 | 4327 | 842 | 4283 |
| 46 | Joypurhat | 377 | 1966 | 390 | 2025 | 394 | 2049 |
| 47 | Naogaon | 1097 | 7065 | 1102 | 7115 | 1130 | 7263 |
| 48 | Natore | 638 | 2028 | 623 | 2054 | 638 | 2062 |
| 49 | Chapai Nawabganj | 606 | 3177 | 610 | 3172 | 612 | 3156 |
| 50 | Pabna | 836 | 5424 | 885 | 5955 | 868 | 6234 |
| 51 | Rajshahi | 1243 | 9724 | 1326 | 11005 | 1327 | 11983 |
| 52 | Sirajganj | 660 | 5022 | 678 | 5809 | 716 | 6196 |
| 6 | Rajshahi | 6157 | 38292 | 6460 | 41462 | 6527 | 43226 |
| 53 | Dinajpur | 1709 | 11752 | 1713 | 11691 | 1786 | 11785 |
| 54 | Gaibandha | 470 | 2564 | 454 | 2702 | 462 | 2945 |
| 55 | Kurigram | 633 | 3999 | 645 | 4034 | 568 | 3979 |
| 56 | Lalmonirhat | 964 | 7037 | 1020 | 16750 | 956 | 12683 |
| 57 | Nilphamari | 1274 | 12063 | 1292 | 12454 | 1408 | 14336 |
| 58 | Panchagarh | 874 | 4522 | 877 | 4533 | 881 | 4589 |
| 59 | Rangpur | 1114 | 6453 | 1107 | 6400 | 1131 | 6785 |
| 60 | Thakurgaon | 650 | 4653 | 670 | 5123 | 687 | 5295 |
| 7 | Rangpur | 7688 | 53043 | 7778 | 63687 | 7879 | 62397 |
| 61 | Habiganj | 471 | 3901 | 469 | 4019 | 524 | 3871 |
| 62 | Maulvibazar | 429 | 2483 | 423 | 2483 | 417 | 2362 |
| 63 | Sunamganj | 508 | 6120 | 507 | 6120 | 510 | 6211 |
| 64 | Sylhet | 834 | 9583 | 889 | 4505 | 918 | 4596 |
| 8 | Sylhet | 2242 | 22087 | 2288 | 17127 | 2369 | 17040 |
| | BANGLADESH | 44342 | 295744 | 45681 | 311650 | 45829 | 321719 |

Table: 3.9.24 Area and Production of Gourd/Water Gourd by District 2015-16 to 2017-18

| Zila/Division | 2015-16 | | 2016-17 | | 2017-18 | |
|---------------|--------------|---------------------|--------------|---------------------|--------------|---------------------|
| | Area (acres) | Production (M. Ton) | Area (acres) | Production (M. Ton) | Area (acres) | Production (M. Ton) |

| | | | | | | | |
|----------|-------------------|--------------|--------------|--------------|--------------|--------------|--------------|
| 1 | Barguna | 133 | 278 | 129 | 280 | 138 | 434 |
| 2 | Barishal | 726 | 3332 | 703 | 3266 | 710 | 3308 |
| 3 | Bhola | 760 | 3048 | 829 | 3333 | 611 | 2302 |
| 4 | Jhallokati | 665 | 4500 | 672 | 7486 | 698 | 3378 |
| 5 | Patuakhali | 277 | 513 | 290 | 541 | 283 | 867 |
| 6 | Pirojpur | 645 | 1935 | 706 | 2168 | 716 | 2201 |
| 1 | Barishal | 3206 | 13606 | 3329 | 17074 | 3156 | 12490 |
| 7 | Bandarban | 774 | 1475 | 778 | 1491 | 786 | 1515 |
| 8 | Brahmanbaria | 734 | 2227 | 1060 | 2368 | 645 | 2046 |
| 9 | Chandpur | 1063 | 7040 | 1002 | 4666 | 998 | 5168 |
| 10 | Chittagang | 1160 | 5519 | 1170 | 5531 | 1170 | 5516 |
| 11 | Cumilla | 1692 | 10826 | 1695 | 10760 | 1527 | 10687 |
| 12 | Cox's Bazar | 271 | 1205 | 272 | 1183 | 271 | 1205 |
| 13 | Feni | 230 | 1270 | 214 | 1241 | 226 | 1253 |
| 14 | Khagrachhari | 652 | 2367 | 724 | 2504 | 735 | 2571 |
| 15 | Laksmipur | 739 | 2896 | 703 | 2493 | 685 | 2429 |
| 16 | Noakhali | 1319 | 3677 | 1198 | 3652 | 1057 | 3137 |
| 17 | Rangamati | 620 | 2544 | 616 | 2480 | 608 | 2398 |
| 2 | Chittagang | 9254 | 41046 | 9432 | 38369 | 8708 | 37925 |
| 18 | Dhaka | 2515 | 9516 | 2215 | 9116 | 2241 | 19608 |
| 19 | Faridpur | 468 | 1466 | 472 | 1479 | 858 | 3566 |
| 20 | Gazipur | 2516 | 8600 | 2520 | 7680 | 2508 | 7368 |
| 21 | Gopalganj | 543 | 3223 | 509 | 2949 | 567 | 3418 |
| 22 | Kishorganj | 629 | 4714 | 629 | 4714 | 682 | 5192 |
| 23 | Madaripur | 611 | 2069 | 575 | 1972 | 725 | 3099 |
| 24 | Manikganj | 666 | 2283 | 711 | 2374 | 730 | 2447 |
| 25 | Munshiganj | 513 | 3363 | 524 | 3469 | 540 | 3471 |
| 26 | Narayanganj | 1367 | 5415 | 1386 | 5719 | 1363 | 5644 |
| 27 | Narsingdi | 1219 | 8506 | 1195 | 10207 | 1156 | 9903 |
| 28 | Rajbari | 617 | 2102 | 907 | 4459 | 581 | 3328 |
| 29 | Shariatpur | 391 | 1787 | 392 | 2187 | 300 | 2000 |
| 30 | Tangail | 2176 | 9957 | 2219 | 10053 | 2006 | 9092 |
| 3 | Dhaka | 14231 | 63001 | 14254 | 66378 | 14257 | 78136 |
| 31 | Bagerhat | 703 | 3164 | 718 | 3215 | 716 | 3501 |
| 32 | Chuadanga | 517 | 2260 | 527 | 2343 | 540 | 2376 |
| 33 | Jashore | 977 | 5020 | 982 | 5478 | 1006 | 5445 |
| 34 | Jhenaidah | 776 | 3894 | 837 | 4218 | 862 | 4299 |
| 35 | Khulna | 436 | 1092 | 462 | 1182 | 473 | 1218 |
| 36 | Kushtia | 440 | 2035 | 444 | 1935 | 440 | 1836 |

Contd.

| Zila/Division | 2015-16 | | 2016-17 | | 2017-18 | |
|---------------|--------------|---------------------|--------------|---------------------|--------------|---------------------|
| | Area (acres) | Production (M. Ton) | Area (acres) | Production (M. Ton) | Area (acres) | Production (M. Ton) |

| | | | | | | | |
|----------|-------------------|--------------|---------------|--------------|---------------|--------------|---------------|
| 37 | Magura | 196 | 971 | 203 | 1021 | 218 | 1092 |
| 38 | Meherpur | 169 | 937 | 229 | 1616 | 236 | 1689 |
| 39 | Narail | 342 | 1685 | 362 | 1737 | 350 | 1708 |
| 40 | Satkhira | 494 | 2724 | 458 | 2526 | 511 | 2829 |
| 4 | Khulna | 5050 | 23782 | 5222 | 25271 | 5352 | 25993 |
| 41 | Jamalpur | 928 | 4574 | 963 | 4743 | 1294 | 6023 |
| 42 | Mymensing | 1808 | 13687 | 1763 | 13507 | 1738 | 1834 |
| 43 | Netrakona | 426 | 1374 | 426 | 1252 | 436 | 1264 |
| 44 | Sherpur | 434 | 2631 | 481 | 2936 | 485 | 3006 |
| 5 | Mymensing | 3596 | 22266 | 3633 | 22438 | 3953 | 12127 |
| 45 | Bogura | 704 | 2848 | 752 | 3589 | 785 | 3749 |
| 46 | Joypurhat | 203 | 1236 | 207 | 1252 | 218 | 1334 |
| 47 | Naogaon | 381 | 1494 | 393 | 1579 | 394 | 1600 |
| 48 | Natore | 350 | 1038 | 349 | 1048 | 311 | 1000 |
| 49 | Chapai Nawabganj | 175 | 565 | 194 | 647 | 210 | 725 |
| 50 | Pabna | 461 | 1049 | 512 | 1158 | 534 | 1239 |
| 51 | Rajshahi | 914 | 5846 | 944 | 6260 | 627 | 4051 |
| 52 | Sirajganj | 467 | 3278 | 728 | 5311 | 695 | 5349 |
| 6 | Rajshahi | 3655 | 17354 | 4079 | 20844 | 3774 | 19047 |
| 53 | Dinajpur | 652 | 3015 | 660 | 2991 | 625 | 3103 |
| 54 | Gaibandha | 449 | 1097 | 440 | 1101 | 542 | 1481 |
| 55 | Kurigram | 444 | 1781 | 444 | 1819 | 405 | 1646 |
| 56 | Lalmonirhat | 272 | 2249 | 310 | 2565 | 290 | 2179 |
| 57 | Nilphamari | 283 | 2319 | 277 | 2270 | 257 | 2022 |
| 58 | Panchagarh | 504 | 2241 | 509 | 2293 | 527 | 2856 |
| 59 | Rangpur | 459 | 1415 | 472 | 1462 | 545 | 1743 |
| 60 | Thakurgaon | 232 | 834 | 237 | 851 | 239 | 853 |
| 7 | Rangpur | 3295 | 14951 | 3349 | 15352 | 3430 | 15883 |
| 61 | Habiganj | 745 | 9281 | 767 | 7340 | 815 | 7766 |
| 62 | Maulvibazar | 590 | 2924 | 567 | 3899 | 568 | 3908 |
| 63 | Sunamganj | 799 | 4820 | 797 | 4875 | 809 | 4894 |
| 64 | Sylhet | 1363 | 5092 | 1235 | 4244 | 1237 | 4146 |
| 8 | Sylhet | 3497 | 22117 | 3366 | 20358 | 3429 | 20714 |
| | BANGLADESH | 45784 | 218123 | 46664 | 226084 | 46059 | 222315 |

Table: 3.9.25 Area and Production of Rabi Pumpkin by District 2015-16 to 2017-18

| Zila/Division | 2015-16 | | 2016-17 | | 2017-18 | |
|---------------|--------------|---------------------|--------------|---------------------|--------------|---------------------|
| | Area (acres) | Production (M. Ton) | Area (acres) | Production (M. Ton) | Area (acres) | Production (M. Ton) |

| | | | | | | | |
|----------|-------------------|--------------|--------------|--------------|--------------|--------------|--------------|
| 1 | Barguna | 239 | 489 | 236 | 465 | 230 | 567 |
| 2 | Barishal | 719 | 2591 | 718 | 2715 | 722 | 2365 |
| 3 | Bhola | 459 | 1832 | 537 | 2100 | 527 | 2144 |
| 4 | Jhallokati | 625 | 4396 | 636 | 4596 | 649 | 2876 |
| 5 | Patuakhali | 336 | 622 | 348 | 654 | 295 | 730 |
| 6 | Pirojpur | 619 | 1533 | 655 | 1765 | 659 | 1845 |
| 1 | Barishal | 2997 | 11463 | 3130 | 12295 | 3082 | 10527 |
| 7 | Bandarban | 317 | 846 | 324 | 852 | 331 | 882 |
| 8 | Brahmanbaria | 625 | 1936 | 619 | 1820 | 306 | 972 |
| 9 | Chandpur | 635 | 2852 | 699 | 3308 | 999 | 3308 |
| 10 | Chittagang | 1881 | 9206 | 1889 | 8713 | 1891 | 9013 |
| 11 | Cumilla | 3623 | 15347 | 2717 | 11851 | 2280 | 10276 |
| 12 | Cox's Bazar | 316 | 2255 | 334 | 2308 | 302 | 2270 |
| 13 | Feni | 396 | 856 | 360 | 858 | 446 | 1017 |
| 14 | Khagrachhari | 670 | 2166 | 695 | 2418 | 711 | 2448 |
| 15 | Laksmipur | 995 | 2252 | 973 | 2185 | 925 | 2089 |
| 16 | Noakhali | 1357 | 3186 | 1489 | 2903 | 1343 | 2678 |
| 17 | Rangamati | 683 | 1915 | 676 | 1912 | 663 | 1865 |
| 2 | Chittagang | 11498 | 42817 | 10775 | 39128 | 10197 | 36818 |
| 18 | Dhaka | 736 | 2783 | 754 | 2819 | 773 | 7295 |
| 19 | Faridpur | 440 | 1490 | 440 | 1490 | 440 | 1490 |
| 20 | Gazipur | 263 | 532 | 269 | 556 | 351 | 1254 |
| 21 | Gopalganj | 873 | 7185 | 869 | 5850 | 600 | 3449 |
| 22 | Kishorganj | 721 | 3738 | 721 | 3738 | 736 | 4016 |
| 23 | Madaripur | 535 | 2153 | 532 | 2150 | 119 | 430 |
| 24 | Manikganj | 788 | 6413 | 802 | 6447 | 532 | 6517 |
| 25 | Munshiganj | 516 | 1123 | 530 | 1150 | 460 | 914 |
| 26 | Narayanganj | 319 | 1008 | 326 | 1447 | 295 | 1341 |
| 27 | Narsingdi | 417 | 1460 | 400 | 2038 | 320 | 1113 |
| 28 | Rajbari | 484 | 1868 | 510 | 2395 | 650 | 2972 |
| 29 | Shariatpur | 368 | 1084 | 384 | 1095 | 392 | 1119 |
| 30 | Tangail | 1251 | 6589 | 1282 | 6763 | 1297 | 6817 |
| 3 | Dhaka | 7711 | 37426 | 7819 | 37938 | 6965 | 38727 |
| 31 | Bagerhat | 615 | 2394 | 573 | 2009 | 919 | 2289 |
| 32 | Chuadanga | 1634 | 6826 | 1642 | 7924 | 1685 | 10467 |
| 33 | Jashore | 1451 | 7125 | 1451 | 7601 | 1466 | 7810 |
| 34 | Jhenaidah | 984 | 6214 | 1098 | 6545 | 1089 | 6746 |
| 35 | Khulna | 675 | 2184 | 673 | 2105 | 675 | 2189 |
| 36 | Kushtia | 497 | 3654 | 486 | 3477 | 907 | 6678 |

Contd.

| Zila/Division | 2015-16 | | 2016-17 | | 2017-18 | |
|---------------|--------------|---------------------|--------------|---------------------|--------------|---------------------|
| | Area (acres) | Production (M. Ton) | Area (acres) | Production (M. Ton) | Area (acres) | Production (M. Ton) |

| | | | | | | | |
|----------|-------------------|--------------|---------------|--------------|---------------|--------------|---------------|
| 37 | Magura | 225 | 1192 | 226 | 1140 | 251 | 1361 |
| 38 | Meherpur | 195 | 985 | 188 | 924 | 185 | 933 |
| 39 | Narail | 394 | 1936 | 369 | 1810 | 314 | 1628 |
| 40 | Satkhira | 857 | 4565 | 836 | 4529 | 838 | 4555 |
| 4 | Khulna | 7527 | 37075 | 7542 | 38064 | 8329 | 44656 |
| 41 | Jamalpur | 439 | 2059 | 442 | 2102 | 794 | 3328 |
| 42 | Mymensing | 1012 | 7866 | 968 | 9983 | 844 | 7815 |
| 43 | Netrakona | 415 | 1961 | 415 | 2042 | 439 | 2068 |
| 44 | Sherpur | 250 | 1315 | 274 | 1460 | 281 | 1514 |
| 5 | Mymensing | 2116 | 13201 | 2099 | 15587 | 2358 | 14725 |
| 45 | Bogura | 721 | 2726 | 717 | 2711 | 516 | 1803 |
| 46 | Joypurhat | 87 | 491 | 243 | 1549 | 246 | 1631 |
| 47 | Naogaon | 458 | 1782 | 500 | 1960 | 519 | 2071 |
| 48 | Natore | 403 | 1011 | 476 | 1339 | 359 | 959 |
| 49 | Chapai Nawabganj | 186 | 590 | 191 | 602 | 208 | 658 |
| 50 | Pabna | 544 | 1598 | 591 | 1919 | 622 | 2107 |
| 51 | Rajshahi | 853 | 3728 | 874 | 3998 | 690 | 3640 |
| 52 | Sirajganj | 401 | 1578 | 458 | 2163 | 439 | 1934 |
| 6 | Rajshahi | 3653 | 13504 | 4050 | 16241 | 3599 | 14803 |
| 53 | Dinajpur | 729 | 2288 | 707 | 2262 | 679 | 2369 |
| 54 | Gaibandha | 507 | 1705 | 507 | 1741 | 563 | 2016 |
| 55 | Kurigram | 466 | 2059 | 467 | 2367 | 343 | 1079 |
| 56 | Lalmonirhat | 248 | 712 | 255 | 765 | 266 | 810 |
| 57 | Nilphamari | 525 | 4833 | 532 | 5009 | 508 | 4868 |
| 58 | Panchagarh | 319 | 2157 | 321 | 2161 | 322 | 2161 |
| 59 | Rangpur | 790 | 2863 | 817 | 2978 | 830 | 3185 |
| 60 | Thakurgaon | 766 | 2926 | 778 | 2993 | 790 | 3032 |
| 7 | Rangpur | 4350 | 19543 | 4384 | 20276 | 4301 | 19520 |
| 61 | Habiganj | 281 | 1342 | 310 | 1441 | 327 | 1626 |
| 62 | Maulvibazar | 455 | 2136 | 464 | 2233 | 465 | 2275 |
| 63 | Sunamganj | 569 | 2868 | 605 | 2881 | 627 | 3028 |
| 64 | Sylhet | 1479 | 4737 | 1434 | 4560 | 1414 | 4382 |
| 8 | Sylhet | 2784 | 11083 | 2813 | 11115 | 2833 | 11311 |
| | BANGLADESH | 42636 | 186112 | 42612 | 190644 | 41664 | 191087 |

Table: 3.9.26 Area and Production of Tamato by District 2015-16 to 2017-18

| Zila/Division | 2015-16 | | 2016-17 | | 2017-18 | |
|---------------|--------------|---------------------|--------------|---------------------|--------------|---------------------|
| | Area (acres) | Production (M. Ton) | Area (acres) | Production (M. Ton) | Area (acres) | Production (M. Ton) |

| | | | | | | | |
|----------|-------------------|--------------|--------------|--------------|--------------|--------------|--------------|
| 1 | Barguna | 135 | 252 | 132 | 206 | 113 | 285 |
| 2 | Barishal | 729 | 2423 | 890 | 2963 | 910 | 3050 |
| 3 | Bhola | 789 | 2762 | 876 | 2956 | 908 | 3077 |
| 4 | Jhallokati | 330 | 654 | 339 | 670 | 340 | 711 |
| 5 | Patuakhali | 172 | 180 | 185 | 201 | 173 | 379 |
| 6 | Pirojpur | 392 | 649 | 417 | 691 | 420 | 878 |
| 1 | Barishal | 2547 | 6920 | 2839 | 7687 | 2864 | 8380 |
| 7 | Bandarban | 500 | 1261 | 496 | 1281 | 497 | 1314 |
| 8 | Brahmanbaria | 2130 | 5690 | 1731 | 4179 | 1411 | 4318 |
| 9 | Chandpur | 1489 | 7266 | 1370 | 7434 | 1552 | 6509 |
| 10 | Chittagang | 3972 | 11458 | 3983 | 11439 | 3985 | 11445 |
| 11 | Cumilla | 4248 | 29086 | 3541 | 27028 | 3579 | 27045 |
| 12 | Cox's Bazar | 721 | 3277 | 711 | 3152 | 707 | 3148 |
| 13 | Feni | 327 | 797 | 324 | 798 | 332 | 810 |
| 14 | Khagrachhari | 645 | 1987 | 670 | 2153 | 685 | 2200 |
| 15 | Laksmipur | 608 | 1321 | 552 | 1245 | 527 | 1184 |
| 16 | Noakhali | 1221 | 1809 | 1214 | 1126 | 1123 | 1093 |
| 17 | Rangamati | 598 | 1157 | 597 | 1139 | 588 | 1142 |
| 2 | Chittagang | 16459 | 65109 | 15189 | 60974 | 14986 | 60208 |
| 18 | Dhaka | 1080 | 5251 | 1098 | 5374 | 1097 | 5518 |
| 19 | Faridpur | 930 | 7720 | 937 | 7847 | 782 | 4564 |
| 20 | Gazipur | 658 | 1669 | 656 | 1677 | 648 | 1120 |
| 21 | Gopalganj | 677 | 3846 | 656 | 5031 | 744 | 4515 |
| 22 | Kishorganj | 916 | 5900 | 916 | 5900 | 937 | 5546 |
| 23 | Madaripur | 662 | 1290 | 666 | 1329 | 858 | 2215 |
| 24 | Manikganj | 537 | 2930 | 547 | 3037 | 558 | 3071 |
| 25 | Munshiganj | 512 | 1613 | 566 | 1804 | 546 | 1745 |
| 26 | Narayanganj | 734 | 2292 | 719 | 2369 | 711 | 2339 |
| 27 | Narsingdi | 799 | 2447 | 793 | 2529 | 784 | 2500 |
| 28 | Rajbari | 817 | 2603 | 1013 | 4498 | 1041 | 4586 |
| 29 | Shariatpur | 1284 | 8917 | 1241 | 9396 | 1283 | 9608 |
| 30 | Tangail | 754 | 4910 | 784 | 5130 | 800 | 5217 |
| 3 | Dhaka | 10360 | 51388 | 10592 | 55921 | 10789 | 52544 |
| 31 | Bagerhat | 1140 | 6666 | 1225 | 6950 | 1210 | 6763 |
| 32 | Chuadanga | 680 | 2826 | 681 | 2850 | 717 | 3035 |
| 33 | Jashore | 1344 | 5909 | 1353 | 6311 | 1365 | 6120 |
| 34 | Jhenaidah | 839 | 2709 | 991 | 3329 | 992 | 3342 |
| 35 | Khulna | 678 | 1572 | 703 | 1634 | 687 | 1621 |
| 36 | Kushtia | 723 | 4323 | 735 | 4439 | 872 | 5849 |

Contd.

| Zila/Division | 2015-16 | | 2016-17 | | 2017-18 | |
|---------------|--------------|---------------------|--------------|---------------------|--------------|---------------------|
| | Area (acres) | Production (M. Ton) | Area (acres) | Production (M. Ton) | Area (acres) | Production (M. Ton) |

| | | | | | | | |
|----------|-------------------|--------------|---------------|--------------|---------------|--------------|---------------|
| 37 | Magura | 118 | 481 | 117 | 476 | 127 | 732 |
| 38 | Meherpur | 331 | 1562 | 326 | 1520 | 326 | 1546 |
| 39 | Narail | 494 | 1814 | 502 | 1840 | 488 | 1777 |
| 40 | Satkhira | 809 | 2434 | 806 | 2417 | 815 | 2410 |
| 4 | Khulna | 7156 | 30296 | 7439 | 31766 | 7599 | 33195 |
| 41 | Jamalpur | 938 | 4480 | 984 | 4634 | 1904 | 7308 |
| 42 | Mymensing | 2110 | 11640 | 2064 | 18547 | 1979 | 17505 |
| 43 | Netrakona | 491 | 2245 | 499 | 2228 | 552 | 2323 |
| 44 | Sherpur | 813 | 9131 | 871 | 9329 | 896 | 10267 |
| 5 | Mymensing | 4352 | 27496 | 4418 | 34738 | 5331 | 37403 |
| 45 | Bogura | 917 | 3417 | 912 | 3533 | 924 | 3448 |
| 46 | Joypurhat | 357 | 2025 | 359 | 2025 | 363 | 2070 |
| 47 | Naogaon | 971 | 3369 | 975 | 3459 | 958 | 3473 |
| 48 | Natore | 652 | 1787 | 656 | 1829 | 665 | 1871 |
| 49 | Chapai Nawabganj | 1540 | 7172 | 1588 | 6906 | 2056 | 9353 |
| 50 | Pabna | 805 | 2208 | 822 | 2044 | 828 | 2279 |
| 51 | Rajshahi | 7547 | 62459 | 7769 | 64730 | 7413 | 64403 |
| 52 | Sirajganj | 476 | 2939 | 514 | 3402 | 511 | 3197 |
| 6 | Rajshahi | 13265 | 85376 | 13595 | 87928 | 13718 | 90094 |
| 53 | Dinajpur | 4598 | 56860 | 4707 | 56942 | 4421 | 52503 |
| 54 | Gaibandha | 269 | 549 | 266 | 536 | 270 | 581 |
| 55 | Kurigram | 248 | 854 | 254 | 1591 | 238 | 833 |
| 56 | Lalmonirhat | 450 | 2297 | 480 | 2451 | 470 | 2420 |
| 57 | Nilphamari | 261 | 1566 | 268 | 1610 | 252 | 1273 |
| 58 | Panchagarh | 1977 | 12395 | 2107 | 12971 | 2107 | 13358 |
| 59 | Rangpur | 530 | 1272 | 510 | 2604 | 674 | 1991 |
| 60 | Thakurgaon | 631 | 2139 | 642 | 2180 | 652 | 2204 |
| 7 | Rangpur | 8964 | 77932 | 9234 | 80885 | 9084 | 75163 |
| 61 | Habiganj | 1125 | 7545 | 1126 | 6659 | 1280 | 6678 |
| 62 | Maulvibazar | 594 | 3673 | 617 | 3783 | 594 | 3627 |
| 63 | Sunamganj | 1194 | 7988 | 1735 | 13470 | 1745 | 13454 |
| 64 | Sylhet | 1519 | 4398 | 1582 | 4914 | 1519 | 4292 |
| 8 | Sylhet | 4432 | 23604 | 5060 | 28826 | 5138 | 28051 |
| | BANGLADESH | 67535 | 368121 | 68366 | 388725 | 69509 | 385038 |

Table: 3.9.27 Area and Production of Radish by District 2015-16 to 2017-18

| Zila/Division | 2015-16 | | 2016-17 | | 2017-18 | |
|---------------|--------------|---------------------|--------------|---------------------|--------------|---------------------|
| | Area (acres) | Production (M. Ton) | Area (acres) | Production (M. Ton) | Area (acres) | Production (M. Ton) |

| | | | | | | | |
|----------|-------------------|--------------|--------------|--------------|--------------|--------------|--------------|
| 1 | Barguna | 202 | 456 | 788 | 2089 | 335 | 614 |
| 2 | Barishal | 817 | 2332 | 810 | 2335 | 808 | 2337 |
| 3 | Bhola | 713 | 1977 | 717 | 2042 | 113 | 453 |
| 4 | Jhallokati | 232 | 359 | 242 | 390 | 257 | 453 |
| 5 | Patuakhali | 255 | 511 | 251 | 494 | 212 | 327 |
| 6 | Pirojpur | 240 | 925 | 319 | 1146 | 325 | 1198 |
| 1 | Barishal | 2459 | 6560 | 3127 | 8496 | 2050 | 5382 |
| 7 | Bandarban | 625 | 1939 | 626 | 1930 | 637 | 1969 |
| 8 | Brahmanbaria | 1104 | 5769 | 1099 | 5661 | 1082 | 5485 |
| 9 | Chandpur | 1152 | 5660 | 1124 | 5569 | 1124 | 5984 |
| 10 | Chittagang | 3188 | 11134 | 3206 | 12487 | 3209 | 12494 |
| 11 | Cumilla | 1942 | 9490 | 1799 | 8578 | 1873 | 8641 |
| 12 | Cox's Bazar | 838 | 4470 | 861 | 4597 | 850 | 4603 |
| 13 | Feni | 551 | 1827 | 547 | 1289 | 496 | 1667 |
| 14 | Khagrachhari | 1234 | 4036 | 1269 | 4165 | 1272 | 4166 |
| 15 | Laksmipur | 800 | 2074 | 788 | 2089 | 774 | 2023 |
| 16 | Noakhali | 1551 | 5664 | 1275 | 3540 | 1203 | 3317 |
| 17 | Rangamati | 1007 | 4145 | 993 | 4095 | 975 | 3978 |
| 2 | Chittagang | 13992 | 56208 | 13587 | 54000 | 13495 | 54327 |
| 18 | Dhaka | 1224 | 5176 | 1225 | 5232 | 901 | 8175 |
| 19 | Faridpur | 569 | 2619 | 560 | 2550 | 569 | 2619 |
| 20 | Gazipur | 697 | 3225 | 688 | 3142 | 379 | 3087 |
| 21 | Gopalganj | 426 | 1955 | 391 | 1862 | 382 | 1900 |
| 22 | Kishorganj | 1203 | 9440 | 1189 | 9405 | 1105 | 7070 |
| 23 | Madaripur | 460 | 2379 | 454 | 2150 | 432 | 2293 |
| 24 | Manikganj | 967 | 3548 | 930 | 2912 | 913 | 3566 |
| 25 | Munshiganj | 412 | 2085 | 474 | 2244 | 473 | 2288 |
| 26 | Narayanganj | 395 | 1279 | 404 | 1308 | 425 | 1525 |
| 27 | Narsingdi | 782 | 3011 | 797 | 3096 | 793 | 2280 |
| 28 | Rajbari | 1044 | 3751 | 1091 | 4520 | 1100 | 4569 |
| 29 | Shariatpur | 398 | 1956 | 459 | 2524 | 431 | 2337 |
| 30 | Tangail | 2716 | 12201 | 2556 | 11512 | 2574 | 11641 |
| 3 | Dhaka | 11293 | 52625 | 11218 | 52457 | 10477 | 53350 |
| 31 | Bagerhat | 841 | 4187 | 815 | 4060 | 840 | 4129 |
| 32 | Chuadanga | 1018 | 4330 | 1022 | 4342 | 1096 | 4706 |
| 33 | Jashore | 2074 | 8426 | 2100 | 8635 | 2089 | 8622 |
| 34 | Jhenaidah | 1375 | 8081 | 1331 | 7255 | 1393 | 7271 |
| 35 | Khulna | 533 | 1946 | 543 | 1995 | 550 | 1996 |
| 36 | Kushtia | 865 | 5433 | 870 | 5443 | 883 | 5340 |

Contd.

| Zila/Division | 2015-16 | | 2016-17 | | 2017-18 | |
|---------------|--------------|---------------------|--------------|---------------------|--------------|---------------------|
| | Area (acres) | Production (M. Ton) | Area (acres) | Production (M. Ton) | Area (acres) | Production (M. Ton) |

| | | | | | | | |
|----------|-------------------|--------------|---------------|--------------|---------------|--------------|---------------|
| 37 | Magura | 361 | 1483 | 377 | 1563 | 391 | 1554 |
| 38 | Meherpur | 307 | 891 | 310 | 906 | 307 | 913 |
| 39 | Narail | 437 | 1611 | 422 | 1570 | 403 | 1516 |
| 40 | Satkhira | 585 | 2268 | 569 | 2495 | 523 | 3132 |
| 4 | Khulna | 8396 | 38656 | 8359 | 38264 | 8475 | 39179 |
| 41 | Jamalpur | 1349 | 5525 | 1375 | 5709 | 1907 | 7924 |
| 42 | Mymensing | 2538 | 11672 | 3166 | 12402 | 2502 | 11589 |
| 43 | Netrakona | 868 | 1948 | 870 | 1940 | 869 | 1940 |
| 44 | Sherpur | 1187 | 8415 | 1210 | 8722 | 1320 | 9612 |
| 5 | Mymensing | 5942 | 27560 | 6621 | 28773 | 6598 | 31065 |
| 45 | Bogura | 1518 | 5742 | 1711 | 6759 | 1723 | 6809 |
| 46 | Joypurhat | 488 | 2183 | 483 | 2151 | 496 | 2202 |
| 47 | Naogaon | 1286 | 8258 | 1214 | 8031 | 1189 | 8150 |
| 48 | Natore | 982 | 2674 | 920 | 2491 | 943 | 2591 |
| 49 | Chapai Nawabganj | 407 | 1426 | 389 | 1247 | 389 | 1247 |
| 50 | Pabna | 1036 | 3591 | 1065 | 3534 | 1069 | 3560 |
| 51 | Rajshahi | 2460 | 11754 | 2199 | 10844 | 2028 | 11035 |
| 52 | Sirajganj | 1342 | 5611 | 1320 | 5563 | 1358 | 5589 |
| 6 | Rajshahi | 9519 | 41239 | 9301 | 40620 | 9195 | 41183 |
| 53 | Dinajpur | 1241 | 3694 | 1183 | 3744 | 1206 | 3891 |
| 54 | Gaibandha | 892 | 3550 | 751 | 3109 | 751 | 3135 |
| 55 | Kurigram | 1065 | 4522 | 1066 | 4635 | 1057 | 4512 |
| 56 | Lalmonirhat | 689 | 3031 | 720 | 3168 | 688 | 3026 |
| 57 | Nilphamari | 1106 | 4652 | 1110 | 4671 | 1517 | 5980 |
| 58 | Panchagarh | 1907 | 12212 | 1866 | 11775 | 1761 | 11961 |
| 59 | Rangpur | 1083 | 2691 | 1099 | 3285 | 1100 | 3667 |
| 60 | Thakurgaon | 877 | 1754 | 871 | 1947 | 882 | 1968 |
| 7 | Rangpur | 8860 | 36106 | 8666 | 36334 | 8962 | 38140 |
| 61 | Habiganj | 949 | 8399 | 934 | 7204 | 967 | 7204 |
| 62 | Maulvibazar | 715 | 2819 | 715 | 2819 | 722 | 2879 |
| 63 | Sunamganj | 747 | 3492 | 792 | 4084 | 815 | 3979 |
| 64 | Sylhet | 2267 | 7207 | 2332 | 7473 | 1310 | 7402 |
| 8 | Sylhet | 4678 | 21917 | 4773 | 21580 | 3814 | 21464 |
| | BANGLADESH | 65139 | 280871 | 65652 | 280524 | 63066 | 284090 |

Table: 3.9.28 Area and Production of Bean by District 2015-16 to 2017-18

| Zila/Division | 2015-16 | | 2016-17 | | 2017-18 | |
|---------------|--------------|---------------------|--------------|---------------------|--------------|---------------------|
| | Area (acres) | Production (M. Ton) | Area (acres) | Production (M. Ton) | Area (acres) | Production (M. Ton) |

| | | | | | | | |
|----------|-------------------|--------------|--------------|--------------|--------------|--------------|--------------|
| 1 | Barguna | 251 | 349 | 233 | 328 | 241 | 341 |
| 2 | Barishal | 499 | 865 | 508 | 865 | 514 | 899 |
| 3 | Bhola | 819 | 1748 | 697 | 2157 | 909 | 2016 |
| 4 | Jhallokati | 551 | 404 | 573 | 454 | 594 | 632 |
| 5 | Patuakhali | 176 | 132 | 184 | 142 | 189 | 211 |
| 6 | Pirojpur | 301 | 514 | 314 | 562 | 322 | 578 |
| 1 | Barishal | 2597 | 4012 | 2509 | 4508 | 2769 | 4677 |
| 7 | Bandarban | 536 | 951 | 542 | 960 | 556 | 987 |
| 8 | Brahmanbaria | 1001 | 2416 | 1089 | 2260 | 753 | 1779 |
| 9 | Chandpur | 680 | 873 | 692 | 945 | 692 | 945 |
| 10 | Chittagang | 2478 | 5917 | 2487 | 5930 | 2495 | 5950 |
| 11 | Cumilla | 2063 | 6144 | 2010 | 6063 | 1860 | 5438 |
| 12 | Cox's Bazar | 616 | 1388 | 647 | 1511 | 590 | 1473 |
| 13 | Feni | 339 | 509 | 316 | 487 | 327 | 497 |
| 14 | Khagrachhari | 627 | 1204 | 662 | 1346 | 676 | 1371 |
| 15 | Laksmipur | 814 | 1098 | 789 | 1073 | 786 | 1062 |
| 16 | Noakhali | 1538 | 1624 | 1452 | 1346 | 1210 | 578 |
| 17 | Rangamati | 633 | 934 | 639 | 940 | 638 | 921 |
| 2 | Chittagang | 11325 | 23058 | 11325 | 22861 | 10583 | 21001 |
| 18 | Dhaka | 1405 | 4999 | 1421 | 4912 | 1432 | 4267 |
| 19 | Faridpur | 480 | 895 | 480 | 892 | 480 | 895 |
| 20 | Gazipur | 1004 | 1741 | 1018 | 1788 | 474 | 645 |
| 21 | Gopalganj | 268 | 730 | 289 | 821 | 289 | 821 |
| 22 | Kishorganj | 1141 | 3317 | 1165 | 3444 | 1187 | 3515 |
| 23 | Madaripur | 386 | 399 | 366 | 557 | 414 | 687 |
| 24 | Manikganj | 766 | 3925 | 751 | 3883 | 765 | 3894 |
| 25 | Munshiganj | 514 | 1176 | 523 | 788 | 553 | 859 |
| 26 | Narayanganj | 812 | 1906 | 808 | 2055 | 808 | 2055 |
| 27 | Narsingdi | 2262 | 8439 | 2839 | 12801 | 2839 | 12801 |
| 28 | Rajbari | 703 | 1141 | 712 | 1594 | 734 | 1649 |
| 29 | Shariatpur | 357 | 546 | 369 | 497 | 380 | 520 |
| 30 | Tangail | 1712 | 3017 | 1879 | 3358 | 1896 | 3431 |
| 3 | Dhaka | 11810 | 32231 | 12620 | 37390 | 12251 | 36039 |
| 31 | Bagerhat | 503 | 952 | 504 | 1030 | 522 | 1357 |
| 32 | Chuadanga | 633 | 1235 | 643 | 1209 | 640 | 1201 |
| 33 | Jashore | 2760 | 9134 | 2700 | 8994 | 2724 | 9092 |
| 34 | Jhenaidah | 1269 | 5867 | 1570 | 7477 | 1539 | 7173 |
| 35 | Khulna | 538 | 1999 | 519 | 1928 | 525 | 1934 |
| 36 | Kushtia | 640 | 2069 | 634 | 1956 | 624 | 1849 |

Contd.

| Zila/Division | 2015-16 | | 2016-17 | | 2017-18 | |
|---------------|--------------|---------------------|--------------|---------------------|--------------|---------------------|
| | Area (acres) | Production (M. Ton) | Area (acres) | Production (M. Ton) | Area (acres) | Production (M. Ton) |

| | | | | | | | |
|----------|-------------------|--------------|---------------|--------------|---------------|--------------|---------------|
| 37 | Magura | 169 | 538 | 173 | 553 | 169 | 577 |
| 38 | Meherpur | 249 | 1019 | 449 | 2204 | 468 | 2345 |
| 39 | Narail | 376 | 1296 | 370 | 1279 | 328 | 1128 |
| 40 | Satkhira | 697 | 1865 | 693 | 1772 | 676 | 1701 |
| 4 | Khulna | 7834 | 25974 | 8255 | 28402 | 8215 | 28357 |
| 41 | Jamalpur | 629 | 1489 | 664 | 1577 | 1100 | 2270 |
| 42 | Mymensing | 2175 | 6296 | 2138 | 6238 | 2100 | 6119 |
| 43 | Netrakona | 429 | 702 | 430 | 720 | 454 | 734 |
| 44 | Sherpur | 573 | 1643 | 621 | 1798 | 641 | 1890 |
| 5 | Mymensing | 3806 | 10130 | 3853 | 10333 | 4295 | 11013 |
| 45 | Bogura | 1022 | 3637 | 998 | 2979 | 1018 | 3623 |
| 46 | Joypurhat | 204 | 783 | 220 | 814 | 228 | 830 |
| 47 | Naogaon | 719 | 2344 | 756 | 2451 | 789 | 2598 |
| 48 | Natore | 511 | 1061 | 523 | 1099 | 503 | 1061 |
| 49 | Chapai Nawabganj | 176 | 358 | 183 | 376 | 211 | 438 |
| 50 | Pabna | 623 | 765 | 663 | 830 | 688 | 879 |
| 51 | Rajshahi | 863 | 3227 | 932 | 3630 | 531 | 2123 |
| 52 | Sirajganj | 552 | 1029 | 611 | 1288 | 631 | 1383 |
| 6 | Rajshahi | 4670 | 13204 | 4886 | 13467 | 4599 | 12935 |
| 53 | Dinajpur | 739 | 1920 | 711 | 1780 | 689 | 1602 |
| 54 | Gaibandha | 380 | 736 | 387 | 739 | 443 | 858 |
| 55 | Kurigram | 330 | 497 | 333 | 493 | 336 | 495 |
| 56 | Lalmonirhat | 390 | 1173 | 238 | 690 | 236 | 624 |
| 57 | Nilphamari | 455 | 1242 | 408 | 1239 | 367 | 1145 |
| 58 | Panchagarh | 232 | 672 | 457 | 1232 | 458 | 1232 |
| 59 | Rangpur | 501 | 827 | 520 | 906 | 523 | 913 |
| 60 | Thakurgaon | 354 | 675 | 355 | 692 | 357 | 700 |
| 7 | Rangpur | 3381 | 7742 | 3409 | 7771 | 3409 | 7569 |
| 61 | Habiganj | 1204 | 3773 | 1213 | 3678 | 1220 | 4168 |
| 62 | Maulvibazar | 415 | 1224 | 420 | 1234 | 440 | 1265 |
| 63 | Sunamganj | 1119 | 4360 | 1168 | 4654 | 1172 | 4681 |
| 64 | Sylhet | 1762 | 2968 | 1937 | 3197 | 1935 | 3155 |
| 8 | Sylhet | 4500 | 12325 | 4738 | 12763 | 4767 | 13269 |
| | BANGLADESH | 49923 | 128676 | 51595 | 137495 | 50888 | 134860 |

Table: 3.9.29 Area and Production of Bengal Spinach (Palong Shak) by District 2015-16 to 2017-18

| Zila/Division | 2015-16 | | 2016-17 | | 2017-18 | |
|---------------|--------------|---------------------|--------------|---------------------|--------------|---------------------|
| | Area (acres) | Production (M. Ton) | Area (acres) | Production (M. Ton) | Area (acres) | Production (M. Ton) |

| | | | | | | | |
|----------|-------------------|-------------|-------------|-------------|-------------|-------------|--------------|
| 1 | Barguna | 70 | 62 | 69 | 59 | 73 | 77 |
| 2 | Barishal | 419 | 742 | 420 | 743 | 440 | 470 |
| 3 | Bhola | 187 | 524 | 192 | 389 | 191 | 415 |
| 4 | Jhallokati | 123 | 141 | 133 | 162 | 131 | 144 |
| 5 | Patuakhali | 65 | 65 | 66 | 67 | 56 | 64 |
| 6 | Pirojpur | 112 | 187 | 116 | 195 | 122 | 215 |
| 1 | Barishal | 976 | 1721 | 996 | 1615 | 1013 | 1385 |
| 7 | Bandarban | 120 | 173 | 117 | 173 | 117 | 174 |
| 8 | Brahmanbaria | 146 | 218 | 140 | 210 | 139 | 213 |
| 9 | Chandpur | 249 | 240 | 258 | 429 | 258 | 429 |
| 10 | Chittagang | 894 | 1715 | 899 | 1730 | 900 | 1726 |
| 11 | Cumilla | 265 | 701 | 224 | 525 | 236 | 518 |
| 12 | Cox's Bazar | 11 | 22 | 11 | 22 | 10 | 20 |
| 13 | Feni | 115 | 198 | 97 | 195 | 104 | 205 |
| 14 | Khagrachhari | 173 | 368 | 177 | 273 | 192 | 312 |
| 15 | Laksmipur | 181 | 141 | 175 | 140 | 175 | 140 |
| 16 | Noakhali | 226 | 470 | 265 | 501 | 248 | 482 |
| 17 | Rangamati | 138 | 119 | 140 | 122 | 143 | 126 |
| 2 | Chittagang | 2518 | 4365 | 2503 | 4320 | 2522 | 4345 |
| 18 | Dhaka | 483 | 1138 | 498 | 1176 | 502 | 2162 |
| 19 | Faridpur | 1205 | 2339 | 1205 | 2339 | 1205 | 2339 |
| 20 | Gazipur | 168 | 311 | 163 | 332 | 189 | 352 |
| 21 | Gopalganj | 308 | 838 | 310 | 855 | 345 | 1036 |
| 22 | Kishorganj | 170 | 230 | 166 | 231 | 140 | 192 |
| 23 | Madaripur | 179 | 177 | 175 | 177 | 184 | 188 |
| 24 | Manikganj | 200 | 266 | 137 | 249 | 204 | 265 |
| 25 | Munshiganj | 467 | 706 | 471 | 718 | 490 | 770 |
| 26 | Narayanganj | 383 | 664 | 379 | 659 | 380 | 588 |
| 27 | Narsingdi | 154 | 198 | 159 | 205 | 157 | 200 |
| 28 | Rajbari | 501 | 1104 | 501 | 1105 | 638 | 2451 |
| 29 | Shariatpur | 101 | 256 | 107 | 248 | 111 | 294 |
| 30 | Tangail | 309 | 689 | 332 | 689 | 329 | 688 |
| 3 | Dhaka | 4628 | 8916 | 4603 | 8983 | 4874 | 11525 |
| 31 | Bagerhat | 582 | 1870 | 490 | 1926 | 591 | 1928 |
| 32 | Chuadanga | 865 | 2796 | 860 | 3093 | 844 | 2751 |
| 33 | Jashore | 1420 | 4320 | 1439 | 4426 | 1440 | 4429 |
| 34 | Jhenaidah | 739 | 1590 | 799 | 1915 | 830 | 2026 |
| 35 | Khulna | 431 | 933 | 452 | 1014 | 450 | 1015 |
| 36 | Kushtia | 688 | 1907 | 699 | 16677 | 719 | 1989 |

Contd.

| Zila/Division | 2015-16 | | 2016-17 | | 2017-18 | |
|---------------|--------------|---------------------|--------------|---------------------|--------------|---------------------|
| | Area (acres) | Production (M. Ton) | Area (acres) | Production (M. Ton) | Area (acres) | Production (M. Ton) |

| | | | | | | | |
|----------|-------------------|--------------|--------------|--------------|--------------|--------------|--------------|
| 37 | Magura | 180 | 550 | 186 | 528 | 189 | 529 |
| 38 | Meherpur | 281 | 1001 | 282 | 1021 | 282 | 1022 |
| 39 | Narail | 438 | 1346 | 433 | 1339 | 434 | 1341 |
| 40 | Satkhira | 648 | 1713 | 628 | 1627 | 647 | 1745 |
| 4 | Khulna | 6272 | 18026 | 6268 | 33566 | 6426 | 18775 |
| 41 | Jamalpur | 241 | 398 | 398 | 504 | 1002 | 1675 |
| 42 | Mymensing | 598 | 2229 | 584 | 2423 | 564 | 2255 |
| 43 | Netrakona | 131 | 255 | 136 | 261 | 139 | 272 |
| 44 | Sherpur | 88 | 219 | 141 | 424 | 155 | 513 |
| 5 | Mymensing | 1058 | 3101 | 1259 | 3612 | 1860 | 4715 |
| 45 | Bogura | 341 | 996 | 334 | 1006 | 339 | 996 |
| 46 | Joypurhat | 170 | 546 | 172 | 555 | 176 | 564 |
| 47 | Naogaon | 431 | 854 | 502 | 1019 | 533 | 1081 |
| 48 | Natore | 296 | 817 | 285 | 698 | 225 | 620 |
| 49 | Chapai Nawabganj | 208 | 503 | 210 | 503 | 213 | 498 |
| 50 | Pabna | 509 | 922 | 537 | 980 | 493 | 931 |
| 51 | Rajshahi | 836 | 2242 | 738 | 2144 | 766 | 2225 |
| 52 | Sirajganj | 460 | 1090 | 330 | 750 | 470 | 1125 |
| 6 | Rajshahi | 3251 | 7970 | 3108 | 7655 | 3215 | 8040 |
| 53 | Dinajpur | 363 | 679 | 357 | 679 | 378 | 693 |
| 54 | Gaibandha | 210 | 286 | 214 | 298 | 213 | 311 |
| 55 | Kurigram | 297 | 615 | 295 | 644 | 297 | 615 |
| 56 | Lalmonirhat | 227 | 494 | 250 | 544 | 235 | 576 |
| 57 | Nilphamari | 242 | 762 | 241 | 722 | 301 | 876 |
| 58 | Panchagarh | 454 | 1585 | 466 | 1636 | 460 | 1607 |
| 59 | Rangpur | 492 | 829 | 494 | 826 | 509 | 866 |
| 60 | Thakurgaon | 293 | 922 | 298 | 940 | 304 | 955 |
| 7 | Rangpur | 2578 | 6172 | 2615 | 6289 | 2697 | 6499 |
| 61 | Habiganj | 21 | 65 | 23 | 71 | 25 | 76 |
| 62 | Maulvibazar | 107 | 93 | 111 | 99 | 126 | 109 |
| 63 | Sunamganj | 14 | 4 | 25 | 7 | 27 | 18 |
| 64 | Sylhet | 122 | 122 | 87 | 75 | 88 | 122 |
| 8 | Sylhet | 264 | 284 | 246 | 252 | 266 | 325 |
| | BANGLADESH | 21545 | 50555 | 21598 | 66292 | 22873 | 55609 |

Table: 3.9.30 Area and Production of Red Amaranth (Lal Shak) by District 2015-16 to 2017-18

| Zila/Division | 2015-16 | | 2016-17 | | 2017-18 | |
|---------------|--------------|---------------------|--------------|---------------------|--------------|---------------------|
| | Area (acres) | Production (M. Ton) | Area (acres) | Production (M. Ton) | Area (acres) | Production (M. Ton) |

| | | | | | | | |
|----------|-------------------|-------------|-------------|-------------|-------------|-------------|-------------|
| 1 | Barguna | 226 | 259 | 217 | 259 | 207 | 263 |
| 2 | Barishal | 675 | 961 | 654 | 922 | 674 | 1055 |
| 3 | Bhola | 325 | 498 | 358 | 538 | 388 | 524 |
| 4 | Jhallokati | 276 | 172 | 289 | 325 | 300 | 314 |
| 5 | Patuakhali | 144 | 123 | 147 | 128 | 149 | 126 |
| 6 | Pirojpur | 316 | 273 | 316 | 273 | 335 | 313 |
| 1 | Barishal | 1962 | 2286 | 1981 | 2445 | 2053 | 2595 |
| 7 | Bandarban | 168 | 383 | 170 | 392 | 175 | 404 |
| 8 | Brahmanbaria | 562 | 660 | 594 | 673 | 588 | 698 |
| 9 | Chandpur | 548 | 1102 | 560 | 1081 | 561 | 1088 |
| 10 | Chittagang | 950 | 1802 | 958 | 1824 | 959 | 1935 |
| 11 | Cumilla | 1142 | 2448 | 1129 | 2429 | 1251 | 2703 |
| 12 | Cox's Bazar | 213 | 597 | 216 | 600 | 157 | 603 |
| 13 | Feni | 166 | 299 | 131 | 210 | 165 | 214 |
| 14 | Khagrachhari | 304 | 523 | 309 | 532 | 323 | 563 |
| 15 | Laksmipur | 570 | 710 | 552 | 679 | 552 | 696 |
| 16 | Noakhali | 662 | 602 | 790 | 739 | 641 | 622 |
| 17 | Rangamati | 325 | 440 | 330 | 443 | 332 | 439 |
| 2 | Chittagang | 5610 | 9566 | 5739 | 9602 | 5704 | 9965 |
| 18 | Dhaka | 629 | 916 | 626 | 928 | 644 | 2364 |
| 19 | Faridpur | 244 | 529 | 250 | 580 | 244 | 529 |
| 20 | Gazipur | 268 | 404 | 264 | 405 | 274 | 416 |
| 21 | Gopalganj | 263 | 508 | 258 | 507 | 258 | 507 |
| 22 | Kishorganj | 338 | 487 | 363 | 555 | 350 | 661 |
| 23 | Madaripur | 500 | 923 | 489 | 921 | 548 | 1005 |
| 24 | Manikganj | 236 | 346 | 237 | 348 | 245 | 359 |
| 25 | Munshiganj | 430 | 1130 | 392 | 924 | 405 | 915 |
| 26 | Narayanganj | 557 | 904 | 565 | 1024 | 565 | 1024 |
| 27 | Narsingdi | 300 | 395 | 298 | 393 | 276 | 353 |
| 28 | Rajbari | 583 | 1108 | 689 | 2374 | 490 | 770 |
| 29 | Shariatpur | 153 | 150 | 141 | 138 | 145 | 142 |
| 30 | Tangail | 426 | 787 | 449 | 833 | 462 | 846 |
| 3 | Dhaka | 4927 | 8587 | 5021 | 9930 | 4906 | 9891 |
| 31 | Bagerhat | 486 | 700 | 527 | 649 | 530 | 655 |
| 32 | Chuadanga | 463 | 1067 | 461 | 1069 | 658 | 2601 |
| 33 | Jashore | 1007 | 2291 | 1049 | 2410 | 1044 | 2406 |
| 34 | Jhenaidah | 660 | 1338 | 732 | 1666 | 823 | 2301 |
| 35 | Khulna | 473 | 760 | 475 | 775 | 486 | 813 |
| 36 | Kushtia | 615 | 2002 | 630 | 1960 | 610 | 1944 |

Contd.

| Zila/Division | 2015-16 | | 2016-17 | | 2017-18 | |
|---------------|--------------|---------------------|--------------|---------------------|--------------|---------------------|
| | Area (acres) | Production (M. Ton) | Area (acres) | Production (M. Ton) | Area (acres) | Production (M. Ton) |

| | | | | | | | |
|----------|-------------------|--------------|--------------|--------------|--------------|--------------|--------------|
| 37 | Magura | 95 | 200 | 105 | 213 | 107 | 212 |
| 38 | Meherpur | 220 | 591 | 218 | 610 | 221 | 573 |
| 39 | Narail | 349 | 660 | 332 | 634 | 658 | 2601 |
| 40 | Satkhira | 749 | 1395 | 747 | 1410 | 734 | 1419 |
| 4 | Khulna | 5117 | 11004 | 5276 | 11396 | 5871 | 15525 |
| 41 | Jamalpur | 370 | 639 | 395 | 701 | 710 | 1336 |
| 42 | Mymensing | 708 | 1667 | 697 | 1626 | 671 | 1622 |
| 43 | Netrakona | 195 | 330 | 203 | 342 | 208 | 463 |
| 44 | Sherpur | 743 | 1513 | 396 | 822 | 422 | 876 |
| 5 | Mymensing | 2016 | 4149 | 1691 | 3491 | 2011 | 4297 |
| 45 | Bogura | 327 | 655 | 348 | 576 | 359 | 606 |
| 46 | Joypurhat | 188 | 518 | 191 | 527 | 196 | 545 |
| 47 | Naogaon | 457 | 739 | 440 | 737 | 518 | 911 |
| 48 | Natore | 519 | 813 | 493 | 768 | 493 | 767 |
| 49 | Chapai Nawabganj | 178 | 384 | 219 | 486 | 219 | 486 |
| 50 | Pabna | 383 | 686 | 453 | 892 | 469 | 922 |
| 51 | Rajshahi | 1290 | 3183 | 1258 | 3575 | 1181 | 3310 |
| 52 | Sirajganj | 286 | 855 | 397 | 885 | 410 | 917 |
| 6 | Rajshahi | 3628 | 7833 | 3799 | 8446 | 3845 | 8464 |
| 53 | Dinajpur | 435 | 751 | 417 | 679 | 412 | 633 |
| 54 | Gaibandha | 285 | 470 | 290 | 448 | 312 | 439 |
| 55 | Kurigram | 383 | 733 | 372 | 881 | 373 | 695 |
| 56 | Lalmonirhat | 350 | 607 | 365 | 633 | 367 | 656 |
| 57 | Nilphamari | 214 | 399 | 217 | 400 | 253 | 510 |
| 58 | Panchagarh | 475 | 905 | 482 | 936 | 494 | 954 |
| 59 | Rangpur | 785 | 1082 | 798 | 1045 | 797 | 1055 |
| 60 | Thakurgaon | 289 | 486 | 290 | 488 | 294 | 491 |
| 7 | Rangpur | 3216 | 5433 | 3231 | 5510 | 3302 | 5433 |
| 61 | Habiganj | 213 | 441 | 200 | 406 | 213 | 422 |
| 62 | Maulvibazar | 557 | 1074 | 560 | 1094 | 566 | 1122 |
| 63 | Sunamganj | 403 | 741 | 377 | 683 | 384 | 720 |
| 64 | Sylhet | 440 | 550 | 561 | 746 | 548 | 716 |
| 8 | Sylhet | 1613 | 2806 | 1698 | 2929 | 1711 | 2980 |
| | BANGLADESH | 28089 | 51664 | 28436 | 53749 | 29403 | 59150 |

Table: 3.9.31 Area and Production of Carrot by District 2015-16 to 2017-18

| Zila/Division | 2015-16 | | 2016-17 | | 2017-18 | |
|---------------|--------------|---------------------|--------------|---------------------|--------------|---------------------|
| | Area (acres) | Production (M. Ton) | Area (acres) | Production (M. Ton) | Area (acres) | Production (M. Ton) |

| | | | | | | | |
|----------|-------------------|-------------|-------------|-------------|-------------|-------------|-------------|
| 1 | Barguna | 0 | 0 | 0 | 0 | 35 | 65 |
| 2 | Barishal | 0 | 0 | 0 | 0 | 0 | 0 |
| 3 | Bhola | 0 | 0 | 0 | 0 | 121 | 329 |
| 4 | Jhallokati | 0 | 0 | 0 | 0 | 0 | 0 |
| 5 | Patuakhali | 1 | 1 | 1 | 1 | 72 | 109 |
| 6 | Pirojpur | 0 | 0 | 0 | 0 | 0 | 0 |
| 1 | Barishal | 1 | 1 | 1 | 1 | 228 | 503 |
| 7 | Bandarban | 12 | 16 | 5 | 6 | 5 | 6 |
| 8 | Brahmanbaria | 10 | 13 | 14 | 17 | 15 | 17 |
| 9 | Chandpur | 24 | 105 | 24 | 58 | 22 | 25 |
| 10 | Chittagang | 38 | 131 | 39 | 133 | 39 | 135 |
| 11 | Cumilla | 12 | 23 | 7 | 12 | 6 | 7 |
| 12 | Cox's Bazar | 0 | 0 | 14 | 14 | 13 | 12 |
| 13 | Feni | 1 | 1 | 1 | 1 | 21 | 42 |
| 14 | Khagrachhari | 12 | 20 | 12 | 21 | 12 | 21 |
| 15 | Laksmipur | 7 | 13 | 7 | 13 | 7 | 13 |
| 16 | Noakhali | 21 | 22 | 40 | 33 | 34 | 46 |
| 17 | Rangamati | 0 | 0 | 0 | 0 | 0 | 0 |
| 2 | Chittagang | 137 | 344 | 163 | 308 | 174 | 324 |
| 18 | Dhaka | 414 | 2754 | 413 | 2759 | 399 | 2943 |
| 19 | Faridpur | 20 | 50 | 15 | 42 | 16 | 44 |
| 20 | Gazipur | 41 | 165 | 44 | 167 | 49 | 190 |
| 21 | Gopalganj | 0 | 0 | 0 | 0 | 0 | 0 |
| 22 | Kishorganj | 47 | 151 | 48 | 155 | 49 | 153 |
| 23 | Madaripur | 0 | 0 | 0 | 0 | 0 | 0 |
| 24 | Manikganj | 1200 | 3528 | 1122 | 3298 | 1122 | 3324 |
| 25 | Munshiganj | 0 | 0 | 0 | 0 | 0 | 0 |
| 26 | Narayanganj | 38 | 70 | 39 | 73 | 39 | 73 |
| 27 | Narsingdi | 4 | 7 | 1 | 1 | 1 | 2 |
| 28 | Rajbari | 33 | 41 | 46 | 95 | 45 | 50 |
| 29 | Shariatpur | 4 | 5 | 7 | 8 | 5 | 7 |
| 30 | Tangail | 96 | 288 | 106 | 354 | 105 | 355 |
| 3 | Dhaka | 1897 | 7059 | 1841 | 6952 | 1830 | 7141 |
| 31 | Bagerhat | 33 | 69 | 33 | 77 | 31 | 76 |
| 32 | Chuadanga | 37 | 165 | 55 | 215 | 63 | 251 |
| 33 | Jashore | 99 | 375 | 106 | 405 | 111 | 415 |
| 34 | Jhenaidah | 47 | 197 | 64 | 224 | 67 | 245 |
| 35 | Khulna | 13 | 26 | 13 | 26 | 15 | 31 |
| 36 | Kushtia | 46 | 101 | 58 | 137 | 63 | 174 |

Contd.

| Zila/Division | 2015-16 | | 2016-17 | | 2017-18 | |
|---------------|--------------|---------------------|--------------|---------------------|--------------|---------------------|
| | Area (acres) | Production (M. Ton) | Area (acres) | Production (M. Ton) | Area (acres) | Production (M. Ton) |

| | | | | | | | |
|----------|-------------------|-------------|--------------|-------------|--------------|-------------|--------------|
| 37 | Magura | 20 | 74 | 24 | 85 | 20 | 79 |
| 38 | Meherpur | 22 | 64 | 25 | 75 | 36 | 108 |
| 39 | Narail | 3 | 3 | 4 | 3 | 7 | 11 |
| 40 | Satkhira | 92 | 284 | 87 | 325 | 82 | 299 |
| 4 | Khulna | 412 | 1358 | 469 | 1572 | 495 | 1689 |
| 41 | Jamalpur | 102 | 273 | 119 | 316 | 316 | 1477 |
| 42 | Mymensing | 100 | 308 | 89 | 281 | 92 | 300 |
| 43 | Netrakona | 18 | 16 | 20 | 18 | 21 | 19 |
| 44 | Sherpur | 69 | 222 | 81 | 272 | 134 | 516 |
| 5 | Mymensing | 289 | 819 | 309 | 887 | 563 | 2312 |
| 45 | Bogura | 118 | 549 | 130 | 592 | 130 | 585 |
| 46 | Joypurhat | 36 | 124 | 43 | 135 | 44 | 137 |
| 47 | Naogaon | 35 | 104 | 35 | 169 | 37 | 185 |
| 48 | Natore | 65 | 130 | 77 | 150 | 72 | 143 |
| 49 | Chapai Nawabganj | 0 | 0 | 0 | 0 | 0 | 0 |
| 50 | Pabna | 410 | 2935 | 423 | 3203 | 432 | 3202 |
| 51 | Rajshahi | 43 | 167 | 55 | 217 | 56 | 200 |
| 52 | Sirajganj | 53 | 208 | 65 | 249 | 55 | 224 |
| 6 | Rajshahi | 760 | 4217 | 828 | 4715 | 826 | 4676 |
| 53 | Dinajpur | 122 | 217 | 130 | 230 | 137 | 248 |
| 54 | Gaibandha | 139 | 273 | 134 | 265 | 148 | 298 |
| 55 | Kurigram | 57 | 116 | 65 | 132 | 68 | 138 |
| 56 | Lalmonirhat | 77 | 216 | 87 | 227 | 93 | 310 |
| 57 | Nilphamari | 83 | 310 | 83 | 145 | 81 | 142 |
| 58 | Panchagarh | 163 | 299 | 163 | 331 | 169 | 331 |
| 59 | Rangpur | 150 | 323 | 165 | 387 | 170 | 399 |
| 60 | Thakurgaon | 76 | 122 | 80 | 129 | 86 | 138 |
| 7 | Rangpur | 867 | 1876 | 907 | 1846 | 952 | 2004 |
| 61 | Habiganj | 0 | 0 | 0 | 0 | 0 | 0 |
| 62 | Maulvibazar | 5 | 5 | 6 | 18 | 7 | 18 |
| 63 | Sunamganj | 0 | 0 | 0 | 0 | 0 | 0 |
| 64 | Sylhet | 0 | 0 | 9 | 7 | 9 | 7 |
| 8 | Sylhet | 5 | 5 | 15 | 25 | 16 | 25 |
| | BANGLADESH | 4368 | 15679 | 4533 | 16306 | 5084 | 18674 |

Table: 3.9.32 Area and Production of Laushak by District 2015-16 to 2017-18

| Zila/Division | 2015-16 | | 2016-17 | | 2017-18 | |
|---------------|--------------|---------------------|--------------|---------------------|--------------|---------------------|
| | Area (acres) | Production (M. Ton) | Area (acres) | Production (M. Ton) | Area (acres) | Production (M. Ton) |

| | | | | | | | |
|----------|-------------------|-------------|-------------|-------------|-------------|-------------|-------------|
| 1 | Barguna | 129 | 125 | 223 | 141 | 250 | 400 |
| 2 | Barishal | 892 | 978 | 904 | 815 | 917 | 854 |
| 3 | Bhola | 477 | 733 | 495 | 1629 | 480 | 1100 |
| 4 | Jhallokati | 275 | 516 | 61 | 81 | 312 | 600 |
| 5 | Patuakhali | 119 | 196 | 141 | 236 | 144 | 242 |
| 6 | Pirojpur | 527 | 376 | 542 | 513 | 553 | 900 |
| 1 | Barishal | 2419 | 2924 | 2366 | 3415 | 2656 | 4096 |
| 7 | Bandarban | 187 | 218 | 186 | 204 | 186 | 204 |
| 8 | Brahmanbaria | 284 | 442 | 289 | 491 | 284 | 442 |
| 9 | Chandpur | 365 | 833 | 378 | 825 | 369 | 687 |
| 10 | Chittagang | 272 | 584 | 282 | 615 | 288 | 626 |
| 11 | Cumilla | 601 | 991 | 593 | 974 | 655 | 1204 |
| 12 | Cox's Bazar | 143 | 251 | 143 | 253 | 158 | 262 |
| 13 | Feni | 186 | 176 | 172 | 180 | 176 | 170 |
| 14 | Khagrachhari | 336 | 400 | 368 | 444 | 391 | 472 |
| 15 | Laksmipur | 666 | 620 | 644 | 599 | 516 | 532 |
| 16 | Noakhali | 680 | 526 | 535 | 336 | 492 | 314 |
| 17 | Rangamati | 287 | 358 | 287 | 362 | 288 | 359 |
| 2 | Chittagang | 4007 | 5399 | 3877 | 5283 | 3803 | 5272 |
| 18 | Dhaka | 528 | 1947 | 523 | 1494 | 532 | 2349 |
| 19 | Faridpur | 138 | 161 | 139 | 165 | 138 | 161 |
| 20 | Gazipur | 138 | 117 | 138 | 119 | 145 | 126 |
| 21 | Gopalganj | 176 | 335 | 175 | 327 | 203 | 376 |
| 22 | Kishorganj | 158 | 197 | 169 | 238 | 174 | 242 |
| 23 | Madaripur | 104 | 47 | 101 | 45 | 102 | 45 |
| 24 | Manikganj | 52 | 91 | 56 | 96 | 61 | 105 |
| 25 | Munshiganj | 331 | 326 | 346 | 349 | 356 | 359 |
| 26 | Narayanganj | 591 | 766 | 589 | 776 | 592 | 965 |
| 27 | Narsingdi | 100 | 85 | 97 | 84 | 95 | 81 |
| 28 | Rajbari | 54 | 34 | 64 | 60 | 57 | 38 |
| 29 | Shariatpur | 131 | 296 | 169 | 330 | 183 | 366 |
| 30 | Tangail | 418 | 612 | 439 | 648 | 443 | 649 |
| 3 | Dhaka | 2919 | 5014 | 3005 | 4731 | 3081 | 5862 |
| 31 | Bagerhat | 566 | 315 | 576 | 331 | 574 | 330 |
| 32 | Chuadanga | 89 | 146 | 104 | 150 | 41 | 53 |
| 33 | Jashore | 158 | 383 | 167 | 409 | 179 | 424 |
| 34 | Jhenaidah | 236 | 574 | 201 | 483 | 195 | 436 |
| 35 | Khulna | 254 | 385 | 255 | 383 | 252 | 385 |
| 36 | Kushtia | 23 | 49 | 22 | 47 | 23 | 51 |

Contd.

| Zila/Division | 2015-16 | | 2016-17 | | 2017-18 | |
|---------------|--------------|---------------------|--------------|---------------------|--------------|---------------------|
| | Area (acres) | Production (M. Ton) | Area (acres) | Production (M. Ton) | Area (acres) | Production (M. Ton) |

| | | | | | | | |
|----------|-------------------|--------------|--------------|--------------|--------------|--------------|--------------|
| 37 | Magura | 37 | 125 | 39 | 134 | 40 | 129 |
| 38 | Meherpur | 5 | 23 | 5 | 25 | 5 | 25 |
| 39 | Narail | 107 | 343 | 115 | 352 | 109 | 346 |
| 40 | Satkhira | 29 | 29 | 28 | 29 | 31 | 36 |
| 4 | Khulna | 1504 | 2372 | 1512 | 2343 | 1449 | 2215 |
| 41 | Jamalpur | 442 | 1463 | 473 | 1529 | 1027 | 3359 |
| 42 | Mymensing | 653 | 1678 | 688 | 1751 | 707 | 1804 |
| 43 | Netrakona | 127 | 155 | 133 | 161 | 138 | 165 |
| 44 | Sherpur | 173 | 513 | 207 | 566 | 235 | 630 |
| 5 | Mymensing | 1395 | 3809 | 1501 | 4007 | 2107 | 5958 |
| 45 | Bogura | 178 | 313 | 159 | 281 | 170 | 299 |
| 46 | Joypurhat | 8 | 11 | 10 | 13 | 11 | 15 |
| 47 | Naogaon | 69 | 51 | 71 | 52 | 72 | 57 |
| 48 | Natore | 302 | 200 | 296 | 197 | 285 | 187 |
| 49 | Chapai Nawabganj | 6 | 1 | 5 | 1 | 6 | 1 |
| 50 | Pabna | 101 | 59 | 99 | 57 | 100 | 59 |
| 51 | Rajshahi | 58 | 18 | 55 | 19 | 50 | 17 |
| 52 | Sirajganj | 199 | 362 | 176 | 296 | 164 | 320 |
| 6 | Rajshahi | 921 | 1015 | 871 | 916 | 858 | 955 |
| 53 | Dinajpur | 189 | 301 | 209 | 336 | 207 | 329 |
| 54 | Gaibandha | 271 | 322 | 266 | 331 | 268 | 378 |
| 55 | Kurigram | 243 | 485 | 258 | 500 | 260 | 504 |
| 56 | Lalmonirhat | 247 | 826 | 257 | 860 | 258 | 857 |
| 57 | Nilphamari | 271 | 731 | 269 | 729 | 290 | 805 |
| 58 | Panchagarh | 131 | 334 | 142 | 341 | 148 | 105 |
| 59 | Rangpur | 222 | 272 | 298 | 435 | 301 | 441 |
| 60 | Thakurgaon | 62 | 72 | 65 | 107 | 67 | 110 |
| 7 | Rangpur | 1636 | 3343 | 1764 | 3639 | 1799 | 3529 |
| 61 | Habiganj | 62 | 93 | 58 | 88 | 60 | 90 |
| 62 | Maulvibazar | 51 | 85 | 51 | 85 | 52 | 86 |
| 63 | Sunamganj | 289 | 477 | 291 | 429 | 288 | 417 |
| 64 | Sylhet | 170 | 171 | 178 | 164 | 181 | 167 |
| 8 | Sylhet | 572 | 826 | 578 | 766 | 581 | 760 |
| | BANGLADESH | 15373 | 24702 | 15474 | 25100 | 16334 | 28647 |

Table: 3.9.33 Area and Production of Other Winter Vegetables by District 2015-16 to 2017-18

| Zila/Division | 2015-16 | | 2016-17 | | 2017-18 | |
|---------------|--------------|---------------------|--------------|---------------------|--------------|---------------------|
| | Area (acres) | Production (M. Ton) | Area (acres) | Production (M. Ton) | Area (acres) | Production (M. Ton) |

| | | | | | | | |
|----------|-------------------|-------------|--------------|-------------|--------------|-------------|--------------|
| 1 | Barguna | 168 | 234 | 134 | 235 | 131 | 228 |
| 2 | Barishal | 405 | 1286 | 387 | 1236 | 273 | 899 |
| 3 | Bhola | 151 | 216 | 176 | 255 | 287 | 832 |
| 4 | Jhallokati | 239 | 818 | 288 | 948 | 308 | 1020 |
| 5 | Patuakhali | 127 | 103 | 312 | 275 | 106 | 187 |
| 6 | Pirojpur | 438 | 1035 | 534 | 1268 | 543 | 1362 |
| 1 | Barishal | 1528 | 3692 | 1831 | 4217 | 1648 | 4528 |
| 7 | Bandarban | 45 | 52 | 36 | 40 | 40 | 44 |
| 8 | Brahmanbaria | 306 | 490 | 306 | 463 | 322 | 495 |
| 9 | Chandpur | 118 | 61 | 128 | 154 | 135 | 156 |
| 10 | Chittagang | 130 | 291 | 138 | 297 | 53 | 115 |
| 11 | Cumilla | 1180 | 2766 | 1086 | 2590 | 1086 | 2590 |
| 12 | Cox's Bazar | 30 | 32 | 32 | 37 | 0 | 0 |
| 13 | Feni | 28 | 41 | 33 | 47 | 36 | 50 |
| 14 | Khagrachhari | 80 | 101 | 69 | 70 | 72 | 84 |
| 15 | Laksmipur | 0 | 0 | 37 | 36 | 0 | 0 |
| 16 | Noakhali | 42 | 41 | 37 | 39 | 36 | 38 |
| 17 | Rangamati | 117 | 126 | 118 | 127 | 136 | 151 |
| 2 | Chittagang | 2076 | 4001 | 2020 | 3900 | 1916 | 3723 |
| 18 | Dhaka | 1213 | 6349 | 1214 | 6369 | 1218 | 2459 |
| 19 | Faridpur | 345 | 640 | 342 | 641 | 345 | 640 |
| 20 | Gazipur | 196 | 448 | 189 | 424 | 197 | 423 |
| 21 | Gopalganj | 334 | 890 | 453 | 3236 | 453 | 3235 |
| 22 | Kishorganj | 154 | 418 | 159 | 336 | 125 | 232 |
| 23 | Madaripur | 424 | 836 | 432 | 842 | 332 | 613 |
| 24 | Manikganj | 611 | 1543 | 629 | 1533 | 638 | 1561 |
| 25 | Munshiganj | 424 | 676 | 419 | 647 | 482 | 769 |
| 26 | Narayanganj | 384 | 624 | 388 | 626 | 388 | 626 |
| 27 | Narsingdi | 793 | 1116 | 1132 | 1928 | 1132 | 1928 |
| 28 | Rajbari | 589 | 1140 | 611 | 1146 | 575 | 1116 |
| 29 | Shariatpur | 251 | 238 | 317 | 567 | 456 | 679 |
| 30 | Tangail | 733 | 1635 | 752 | 1635 | 767 | 1708 |
| 3 | Dhaka | 6451 | 16553 | 7037 | 19930 | 7108 | 15989 |
| 31 | Bagerhat | 671 | 1449 | 701 | 1536 | 685 | 1580 |
| 32 | Chuadanga | 371 | 562 | 286 | 347 | 508 | 714 |
| 33 | Jashore | 847 | 2011 | 810 | 2114 | 783 | 2042 |
| 34 | Jhenaidah | 533 | 1204 | 505 | 1206 | 501 | 1183 |
| 35 | Khulna | 589 | 1190 | 593 | 1170 | 725 | 870 |
| 36 | Kushtia | 319 | 572 | 315 | 577 | 326 | 583 |

Contd.

| Zila/Division | 2015-16 | | 2016-17 | | 2017-18 | |
|---------------|--------------|---------------------|--------------|---------------------|--------------|---------------------|
| | Area (acres) | Production (M. Ton) | Area (acres) | Production (M. Ton) | Area (acres) | Production (M. Ton) |
| 37 Magura | 127 | 322 | 135 | 353 | 139 | 360 |

| | | | | | | | |
|----------|-------------------|--------------|--------------|--------------|--------------|--------------|--------------|
| 38 | Meherpur | 71 | 145 | 73 | 145 | 65 | 280 |
| 39 | Narail | 336 | 987 | 341 | 1002 | 328 | 962 |
| 40 | Satkhira | 667 | 2235 | 624 | 2231 | 628 | 2205 |
| 4 | Khulna | 4531 | 10677 | 4383 | 10681 | 4688 | 10779 |
| 41 | Jamalpur | 256 | 482 | 267 | 508 | 293 | 555 |
| 42 | Mymensing | 473 | 666 | 428 | 586 | 450 | 666 |
| 43 | Netrakona | 129 | 200 | 149 | 216 | 158 | 218 |
| 44 | Sherpur | 160 | 480 | 193 | 603 | 204 | 655 |
| 5 | Mymensing | 1018 | 1828 | 1037 | 1913 | 1105 | 2094 |
| 45 | Bogura | 52 | 79 | 33 | 54 | 37 | 71 |
| 46 | Joypurhat | 3 | 2 | 3 | 2 | 0 | 0 |
| 47 | Naogaon | 172 | 317 | 180 | 330 | 184 | 337 |
| 48 | Natore | 296 | 442 | 288 | 444 | 347 | 284 |
| 49 | Chapai Nawabganj | 103 | 215 | 106 | 223 | 122 | 258 |
| 50 | Pabna | 109 | 298 | 112 | 305 | 108 | 302 |
| 51 | Rajshahi | 130 | 154 | 119 | 122 | 8 | 16 |
| 52 | Sirajganj | 210 | 285 | 212 | 237 | 167 | 404 |
| 6 | Rajshahi | 1075 | 1792 | 1053 | 1717 | 973 | 1672 |
| 53 | Dinajpur | 121 | 134 | 120 | 174 | 110 | 159 |
| 54 | Gaibandha | 161 | 219 | 160 | 221 | 157 | 221 |
| 55 | Kurigram | 173 | 145 | 222 | 178 | 225 | 181 |
| 56 | Lalmonirhat | 79 | 222 | 80 | 225 | 77 | 220 |
| 57 | Nilphamari | 30 | 48 | 32 | 54 | 30 | 49 |
| 58 | Panchagarh | 156 | 123 | 267 | 504 | 253 | 488 |
| 59 | Rangpur | 67 | 50 | 64 | 51 | 69 | 56 |
| 60 | Thakurgaon | 132 | 122 | 162 | 345 | 171 | 561 |
| 7 | Rangpur | 919 | 1063 | 1107 | 1752 | 1092 | 1935 |
| 61 | Habiganj | 174 | 266 | 0 | 0 | 0 | 0 |
| 62 | Maulvibazar | 47 | 194 | 48 | 193 | 49 | 195 |
| 63 | Sunamganj | 0 | 0 | 47 | 75 | 53 | 52 |
| 64 | Sylhet | 48 | 31 | 52 | 34 | 55 | 36 |
| 8 | Sylhet | 269 | 491 | 147 | 302 | 157 | 283 |
| | BANGLADESH | 17867 | 40097 | 18615 | 44412 | 18687 | 41003 |

3. 10 Other Food Crops

Estimate of Other Food Crops

National estimate of area and production of 2015-16 to 2017-18 are given in the following Table:

Table: 3.10 Area and Production of Other Food Crops by District, 2015-16 to 2017-18

(Area in acres and production in metric tons)

| Name of Crops | 2015-16 | | 2016-17 | | 2017-18 | |
|------------------|----------------|-----------------|----------------|-----------------|----------------|-----------------|
| | Area (acres) | Production (MT) | Area (acres) | Production (MT) | Area (acres) | Production (MT) |
| Potato | | | | | | |
| Local | 170439 | 798236 | 183413 | 897545 | 180630 | 873606 |
| HYV | 1004539 | 8675863 | 1051458 | 9318412 | 999072 | 8870805 |
| Sub-Total | 1174978 | 9474099 | 1234871 | 10215957 | 1179702 | 9744411 |
| Sweet Potato | 61470 | 259372 | 63604 | 262702 | 54244 | 246816 |
| Total | 1236448 | 9733471 | 1298475 | 10478659 | 1233946 | 9991227 |

Estimates of Potato, 2017-18

Introduction

Potato is a prominent crop in consideration of production and its internal demand in Bangladesh. Potato cultivation has been getting popular over the last couple of years. The weather condition for potato cultivation was not in favor during the sowing, growing and harvesting period of the survey year 2017-18. The area of local variety decreases with regard to previous year. It was found that the farmers were not interested to grow more high yielding variety.

In a subjective manner, farmers were interviewed on some points relating to management and distribution system of seed and fertilizer. They opined that improper management and distribution of seed and fertilizer causes to a less production this year. At the same time natural calamity was reported during potato cultivation and its harvesting. As a result, the area and yield rate has significantly decreased, which contributed 4.616% less in total volume of production.

Area

Total area under potato crop has been estimated 11,79,703 acres (4,77,400 hectares) compared to 12,34,871 acres (4,99,725 hectares) of the last year. Comparative area estimates of potato are shown below:

Estimates of Total Area of Potato Crop by Type

| Variety | 2016-17 | | 2017-18 | | Percentage changes over previous year |
|-----------------------|------------------|-----------------|------------------|-----------------|---------------------------------------|
| | Area (Acre) | Area (Hectare) | Area (Acre) | Area (Hectare) | |
| Local | 1,83,413 | 74,223 | 18,06,30 | 73,097 | (-) 1.517 % |
| High Yielding Variety | 10,51,458 | 4,25,502 | 99,90,72 | 40,43,03 | (-) 4.982 % |
| Total | 12,34,871 | 4,99,725 | 11,79,703 | 47,74,00 | (-) 4.468 % |

Yield

Average yield rate of potato has been estimated 221.29 maunds per acre (20.411 metric tons per hectare) compared to 221.63 maunds (20.443 metric tons per hectare) of previous year. A comparison of estimated yield rates of potato is shown below:

Estimates of Yield Rate of Potato Crop by Type

| Variety | 2016-17 | | 2017-18 | | Percentage changes over previous year |
|-----------------------|------------------------|---------------------------|------------------------|---------------------------|---------------------------------------|
| | Yield Per Acre (Maund) | Yield Per Hectare (M.Ton) | Yield Per Acre (Maund) | Yield Per Hectare (M.Ton) | |
| Local Potato | 131.10 | 12.093 | 129.57 | 11.951 | (-) 1.167 % |
| High Yielding Variety | 237.42 | 21.900 | 237.87 | 21.941 | (+) .189 % |
| Total | 221.63 | 20.443 | 221.29 | 20.411 | (-) .153% |

Note: Above "Total" figures are weighted figures

Production

Total potato production has been estimated 97,44,412 metric tons compared to 102,15,957 metric tons of the last year which is 4.616 % less. A comparative estimate of potato production are shown below:

Estimates of Production of Potato Crop by Type

| Variety | 2016-17 | 2017-18 | Percentage changes over previous year |
|-----------------------|--------------------------|--------------------------|---------------------------------------|
| | Total Production (M.Ton) | Total Production (M.Ton) | |
| Local Potato | 8,97,545 | 87,36,06 | (-) 2.667 % |
| High Yielding Variety | 93,18,412 | 88,70,805 | (-) 4.803 % |
| Total Potato | 102,15,957 | 97,44,412 | (-) 4.616 % |

Estimates of area, yield rates and production by district and division are appended in table 1-3.

Table-3.10.1: Estimates of Local Potato,2016-17 to 2017-18

| Zila/Division | | 2016-17 | | | | | 2017-18 | | | | |
|---------------|----------------------------|--------------|-------------|---------------|------------------|---------------------|--------------|-------------|---------------|------------------|---------------------|
| | | Acres | Hectares | Acre (Maund) | Hectare (M. Ton) | Production (M. Ton) | Acres | Hectares | Acre (Maund) | Hectare (M. Ton) | Production (M. Ton) |
| 1 | Barguna | 0 | 0 | 0.00 | 0.000 | 0 | 0 | 0 | 0.00 | 0.000 | 0 |
| 2 | Barishal | 0 | 0 | 0.00 | 0.000 | 0 | 0 | 0 | 0.00 | 0.000 | 0 |
| 3 | Bhola | 0 | 0 | 0.00 | 0.000 | 0 | 0 | 0 | 0.00 | 0.000 | 0 |
| 4 | Jhalakathi | 0 | 0 | 0.00 | 0.000 | 0 | 0 | 0 | 0.00 | 0.000 | 0 |
| 5 | Patuakhali | 0 | 0 | 0.00 | 0.000 | 0 | 0 | 0 | 0.00 | 0.000 | 0 |
| 6 | Pirojpur | 0 | 0 | 0.00 | 0.000 | 0 | 0 | 0 | 0.00 | 0.000 | 0 |
| 1 | Barishal Division | 0 | 0 | 0.00 | 0.000 | 0 | 0 | 0 | 0.00 | 0.000 | 0 |
| 7 | Bandarban | 810 | 328 | 102.87 | 9.489 | 3110 | 1172 | 474 | 100.25 | 9.247 | 4386 |
| 8 | Brahmanbaria | 684 | 277 | 98.50 | 9.086 | 2515 | 901 | 365 | 96.51 | 8.902 | 3246 |
| 9 | Chandpur | 0 | 0 | 0.00 | 0.000 | 0 | 9050 | 3662 | 98.00 | 9.039 | 33106 |
| 10 | Chattogram | 9583 | 3878 | 149.89 | 13.826 | 53617 | 9572 | 3874 | 150.26 | 13.860 | 53688 |
| 11 | Cumilla | 210 | 85 | 99.02 | 9.134 | 776 | 367 | 149 | 99.02 | 9.134 | 1356 |
| 12 | Cox' Bazar | 1946 | 788 | 105.82 | 9.761 | 7687 | 1934 | 783 | 135.68 | 12.515 | 9795 |
| 13 | Feni | 0 | 0 | 0.00 | 0.000 | 0 | 0 | 0 | 0.00 | 0.000 | 0 |
| 14 | Khagrachari | 0 | 0 | 0.00 | 0.000 | 0 | 970 | 393 | 99.63 | 9.190 | 3607 |
| 15 | Laksmipur | 0 | 0 | 0.00 | 0.000 | 0 | 0 | 0 | 0.00 | 0.000 | 0 |
| 16 | Noakhali | 0 | 0 | 0.00 | 0.000 | 0 | 0 | 0 | 0.00 | 0.000 | 0 |
| 17 | Rangamati | 617 | 250 | 114.06 | 10.521 | 2627 | 0 | 0 | 0.00 | 0.000 | 0 |
| 2 | Chattogram Division | 13850 | 5605 | 136.04 | 12.549 | 70332 | 23966 | 9699 | 122.05 | 11.258 | 109183 |
| 18 | Dhaka | 26 | 11 | 39.79 | 3.670 | 39 | 0 | 0 | 0.00 | 0.000 | 0 |
| 19 | Faridpur | 0 | 0 | 0.00 | 0.000 | 0 | 0 | 0 | 0.00 | 0.000 | 0 |
| 20 | Gazipur | 126 | 51 | 92.64 | 8.545 | 436 | 120 | 49 | 96.07 | 8.861 | 430 |
| 21 | Gopalganj | 0 | 0 | 0.00 | 0.000 | 0 | 0 | 0 | 0.00 | 0.000 | 0 |
| 22 | Kishoregonj | 3428 | 1387 | 83.72 | 7.722 | 10713 | 4143 | 1677 | 80.45 | 7.421 | 12441 |
| 23 | Madaripur | 0 | 0 | 0.00 | 0.000 | 0 | 0 | 0 | 0.00 | 0.000 | 0 |
| 24 | Manikgonj | 97 | 39 | 96.27 | 8.880 | 349 | 57 | 23 | 106.50 | 9.824 | 227 |
| 25 | Munsigonj | 0 | 0 | 0.00 | 0.000 | 0 | 0 | 0 | 0.00 | 0.000 | 0 |
| 26 | Naryangonj | 7 | 3 | 79.80 | 7.361 | 21 | 0 | 0 | 0.00 | 0.000 | 0 |
| 27 | Narsingdi | 1102 | 446 | 88.60 | 8.172 | 3645 | 163 | 66 | 88.70 | 8.182 | 540 |
| 28 | Rajbari | 0 | 0 | 0.00 | 0.000 | 0 | 0 | 0 | 0.00 | 0.000 | 0 |
| 29 | Shariatpur | 0 | 0 | 0.00 | 0.000 | 0 | 10 | 4 | 85.20 | 7.859 | 32 |
| 30 | Tangail | 3668 | 1484 | 100.52 | 9.272 | 13763 | 3478 | 1407 | 99.75 | 9.201 | 12950 |
| 3 | Dhaka Division | 8454 | 3421 | 91.78 | 8.466 | 28964 | 7971 | 3226 | 89.47 | 8.252 | 26620 |
| 31 | Bagerhat | 0 | 0 | 0.00 | 0.000 | 0 | 0 | 0 | 0.00 | 0 | 0 |
| 32 | Chuadanga | 0 | 0 | 0.00 | 0.000 | 0 | 0 | 0 | 0.00 | 0 | 0 |
| 4 | Mymensingh Division | 12385 | 5012 | 91.78 | 8.466 | 42432 | 13862 | 5610 | 96.03 | 8.858 | 49690 |

Table-3.10.1: Estimates of Local Potato,2016-17 to 2017-18

| Zila/Division | 2016-17 | | | | | 2017-18 | | | | | |
|-------------------|----------------------------|---------------|--------------|------------------|---------------------|---------------|---------------|--------------|------------------|---------------------|---------------|
| | Acres | Hectares | Acre (Maund) | Hectare (M. Ton) | Production (M. Ton) | Acres | Hectares | Acre (Maund) | Hectare (M. Ton) | Production (M. Ton) | |
| 33 | Jashore | 0 | 0 | 0.00 | 0.000 | 0 | 237 | 96 | 81.30 | 7.499 | 719 |
| 34 | Jhenaidah | 0 | 0 | 0.00 | 0.000 | 0 | 0 | 0 | 0.00 | 0.000 | 0 |
| 35 | Khulna | 0 | 0 | 0.00 | 0.000 | 0 | 0 | 0 | 0.00 | 0 | 0 |
| 36 | Kustia | 0 | 0 | 0.00 | 0.000 | 0 | 0 | 0 | 0.00 | 0 | 0 |
| 37 | Magura | 0 | 0 | 0.00 | 0.000 | 0 | 0 | 0 | 0.00 | 0 | 0 |
| 38 | Meherpur | 0 | 0 | 0.00 | 0.000 | 0 | 0 | 0 | 0.00 | 0 | 0 |
| 39 | Narail | 0 | 0 | 0.00 | 0.000 | 0 | 0 | 0 | 0.00 | 0 | 0 |
| 40 | Satkhira | 0 | 0 | 0.00 | 0.000 | 0 | 515 | 208 | 82.05 | 7.568 | 1577 |
| 4 | Khulna Division | 0 | 0 | 0.00 | 0.000 | 0 | 752 | 304 | 81.81 | 7.546 | 2297 |
| 41 | Jamalpur. | 1554 | 629 | 104.95 | 9.681 | 6088 | 1169 | 473 | 103.95 | 9.588 | 4536 |
| 42 | Mymensingh | 7609 | 3079 | 101.63 | 9.374 | 28865 | 7633 | 3089 | 100.85 | 9.302 | 28734 |
| 43 | Netrokona | 3273 | 1325 | 77.58 | 7.156 | 9478 | 3069 | 1242 | 88.04 | 8.121 | 10086 |
| 44 | Sherpur | 1426 | 577 | 98.79 | 9.112 | 5258 | 2097 | 849 | 97.96 | 9.036 | 7668 |
| 5 | Mymensingh Division | 13862 | 5610 | 96.03 | 8.858 | 49690 | 13968 | 5653 | 97.86 | 9.027 | 51024 |
| 45 | Bogura | 41772 | 16904 | 141.88 | 13.087 | 221225 | 35729 | 14459 | 141.60 | 13.061 | 188848 |
| 46 | Joypurhat | 13317 | 5389 | 140.53 | 12.962 | 69856 | 14817 | 5996 | 141.23 | 13.027 | 78111 |
| 47 | Naogaon | 29081 | 11768 | 145.18 | 13.391 | 157595 | 26758 | 10828 | 145.19 | 13.392 | 145017 |
| 48 | Natore | 300 | 121 | 110.85 | 10.225 | 1241 | 49 | 20 | 142.63 | 13.156 | 261 |
| 49 | Chapai Nawabgonj | 389 | 157 | 108.99 | 10.053 | 1583 | 414 | 168 | 114.10 | 10.525 | 1763 |
| 50 | Pabna | 177 | 72 | 85.21 | 7.860 | 563 | 41 | 17 | 131.20 | 12.102 | 201 |
| 51 | Rajshahi | 10636 | 4304 | 130.60 | 12.046 | 51850 | 3685 | 1491 | 126.26 | 11.646 | 17367 |
| 52 | Sirajgonj | 1784 | 722 | 101.01 | 9.317 | 6726 | 642 | 260 | 121.21 | 11.180 | 2905 |
| 6 | Rajshahi Division | 97456 | 39438 | 140.37 | 12.948 | 510639 | 82135 | 33238 | 141.71 | 13.071 | 434472 |
| 53 | Dinajpur | 18050 | 7304 | 149.72 | 13.810 | 100875 | 16912 | 6844 | 148.99 | 13.743 | 94054 |
| 54 | Gaibandha | 2558 | 1035 | 97.28 | 8.973 | 9289 | 1647 | 667 | 150.23 | 13.857 | 9236 |
| 55 | Kurigram | 1949 | 789 | 119.61 | 11.033 | 8702 | 950 | 384 | 161.25 | 14.874 | 5718 |
| 56 | Lalmonirhat | 1445 | 585 | 109.73 | 10.121 | 5919 | 269 | 109 | 152.26 | 14.044 | 1529 |
| 57 | Nilphamari | 2724 | 1102 | 112.52 | 10.379 | 11441 | 4400 | 1781 | 112.52 | 10.379 | 18480 |
| 58 | Panchagar | 1535 | 621 | 115.64 | 10.667 | 6626 | 1566 | 634 | 112.46 | 10.373 | 6574 |
| 59 | Rangpur | 9240 | 3739 | 138.95 | 12.817 | 47925 | 14840 | 6005 | 128.15 | 11.821 | 70987 |
| 60 | Thakurgaon | 5343 | 2162 | 125.02 | 11.532 | 24934 | 4863 | 1968 | 120.90 | 11.152 | 21946 |
| 7 | Rangpur Division | 42844 | 17338 | 134.88 | 12.441 | 215710 | 45447 | 18391 | 134.71 | 12.426 | 228525 |
| 61 | Hobigonj | 2126 | 860 | 81.76 | 7.542 | 6488 | 1799 | 728 | 89.76 | 8.279 | 6028 |
| 62 | Maulovibazar | 2921 | 1182 | 91.15 | 8.408 | 9938 | 2699 | 1092 | 91.15 | 8.408 | 9183 |
| 63 | Sunamgonj | 964 | 390 | 85.87 | 7.921 | 3090 | 957 | 387 | 85.20 | 7.859 | 3044 |
| 64 | Sylhet | 936 | 379 | 77.11 | 7.113 | 2694 | 936 | 379 | 92.50 | 8.532 | 3232 |
| 8 | Sylhet Division | 6947 | 2811 | 85.65 | 7.901 | 22211 | 6391 | 2586 | 90.07 | 8.308 | 21486 |
| BANGLADESH | | 183413 | 74223 | 131.10 | 12.093 | 897545 | 180630 | 73097 | 129.57 | 11.951 | 873606 |

Table-3.10.2: Estimates of HYV Potato, 2016-17 to 2017-18

| Zila/Division | 2016-17 | | | | | 2017-18 | | | | | |
|---------------|----------------------------|---------------|--------------|------------------|---------------------|----------------|---------------|--------------|------------------|---------------------|----------------|
| | Acres | Hectares | Acre (Maund) | Hectare (M. Ton) | Production (M. Ton) | Acres | Hectares | Acre (Maund) | Hectare (M. Ton) | Production (M. Ton) | |
| 1 | Barguna | 1449 | 586 | 195.21 | 18.006 | 10558 | 677 | 274 | 199.50 | 0.000 | 5041 |
| 2 | Barishal | 3948 | 1598 | 219.93 | 20.286 | 32411 | 3805 | 1540 | 215.00 | 19.832 | 30539 |
| 3 | Bhola | 20041 | 8110 | 289.32 | 26.687 | 216434 | 18113 | 7330 | 288.96 | 26.654 | 195369 |
| 4 | Jhalakathi | 688 | 278 | 174.85 | 16.128 | 4490 | 1052 | 426 | 215.00 | 0.000 | 8443 |
| 5 | Patuakhali | 1138 | 461 | 162.41 | 14.981 | 6899 | 1153 | 467 | 199.90 | 18.439 | 8603 |
| 6 | Pirojpur | 2243 | 908 | 132.94 | 12.262 | 11130 | 2634 | 1066 | 145.23 | 13.396 | 14279 |
| 1 | Barishal Division | 29507 | 11941 | 255.96 | 23.610 | 281923 | 27434 | 11102 | 256.11 | 23.624 | 262275 |
| 7 | Bandarban | 116 | 47 | 135.50 | 12.498 | 587 | 185 | 75 | 139.25 | 12.844 | 962 |
| 8 | Brahmanbaria | 3726 | 1508 | 152.29 | 14.047 | 21181 | 4041 | 1635 | 151.55 | 13.979 | 22860 |
| 9 | Chandpur | 33987 | 13754 | 235.35 | 21.709 | 298576 | 16303 | 6597 | 235.36 | 21.710 | 143228 |
| 10 | Chattogram | 1744 | 706 | 169.28 | 15.614 | 11020 | 2301 | 931 | 180.51 | 16.650 | 15504 |
| 11 | Cumilla | 32543 | 13169 | 201.00 | 18.540 | 244164 | 28383 | 11486 | 200.86 | 18.527 | 212804 |
| 12 | Cox' Bazar | 259 | 105 | 136.82 | 12.620 | 1323 | 3007 | 1217 | 140.23 | 12.935 | 15741 |
| 13 | Feni | 592 | 240 | 136.78 | 12.617 | 3023 | 634 | 257 | 145.51 | 13.422 | 3444 |
| 14 | Khagrachari | 364 | 147 | 147.55 | 13.610 | 2005 | 427 | 173 | 147.16 | 13.574 | 2346 |
| 15 | Laksmipur | 707 | 286 | 120.90 | 11.152 | 3191 | 650 | 263 | 145.16 | 13.390 | 3522 |
| 16 | Noakhali | 579 | 234 | 119.15 | 10.990 | 2575 | 202 | 82 | 146.25 | 13.490 | 1103 |
| 17 | Rangamati | 190 | 77 | 125.92 | 11.615 | 893 | 218 | 88 | 120.75 | 11.138 | 983 |
| 2 | Chattogram Division | 74807 | 30273 | 210.77 | 19.441 | 588535 | 56351 | 22804 | 200.86 | 18.527 | 422494 |
| 18 | Dhaka | 4916 | 1989 | 225.93 | 20.840 | 41458 | 4710 | 1906 | 233.09 | 21.500 | 40980 |
| 19 | Faridpur | 640 | 259 | 256.47 | 23.657 | 6127 | 736 | 298 | 251.50 | 23.198 | 6909 |
| 20 | Gazipur | 543 | 220 | 163.47 | 15.078 | 3313 | 220 | 89 | 165.56 | 15.271 | 1360 |
| 21 | Gopalganj | 505 | 204 | 242.67 | 22.384 | 4574 | 751 | 304 | 241.85 | 22.308 | 6780 |
| 22 | Kishoregonj | 6974 | 2822 | 169.18 | 15.605 | 44041 | 9311 | 3768 | 169.89 | 15.671 | 59046 |
| 23 | Madaripur | 1857 | 751 | 205.01 | 18.910 | 14211 | 1265 | 512 | 210.27 | 19.395 | 9929 |
| 24 | Manikgonj | 5414 | 2191 | 220.65 | 20.353 | 44591 | 3731 | 1510 | 219.86 | 20.280 | 30620 |
| 25 | Munsigonj | 93041 | 37652 | 354.60 | 32.708 | 1231517 | 89748 | 36319 | 353.57 | 32.613 | 1184479 |
| 26 | Naryangonj | 6075 | 2458 | 309.87 | 28.582 | 70267 | 7440 | 3011 | 305.57 | 28.186 | 84862 |
| 27 | Narsingdi | 2731 | 1105 | 157.99 | 14.573 | 16106 | 3159 | 1278 | 165.56 | 15.271 | 19522 |
| 28 | Rajbari | 372 | 151 | 206.03 | 19.004 | 2861 | 421 | 170 | 198.73 | 18.331 | 3123 |
| 29 | Shariatpur | 4552 | 1842 | 269.55 | 24.863 | 45800 | 4930 | 1995 | 269.75 | 24.882 | 49640 |
| 30 | Tangail | 5266 | 2131 | 180.18 | 16.620 | 35417 | 4035 | 1633 | 179.22 | 16.531 | 26993 |
| 3 | Dhaka Division | 132886 | 53776 | 314.56 | 29.014 | 1560284 | 130457 | 52793 | 313.01 | 28.872 | 1524243 |
| 31 | Bagerhat | 1296 | 524 | 169.13 | 15.600 | 8182 | 2445 | 989 | 165.09 | 15.228 | 15067 |
| 32 | Chuadanga | 4606 | 1864 | 235.62 | 21.734 | 40510 | 3553 | 1438 | 235.48 | 21.721 | 31230 |

Table-3.10.2: Estimates of HYV Potato, 2016-17 to 2017-18

| Zila/Division | | 2016-17 | | | | | 2017-18 | | | | |
|-------------------|----------------------------|----------------|---------------|---------------|------------------|---------------------|---------------|---------------|---------------|------------------|---------------------|
| | | Acres | Hectares | Acre (Maund) | Hectare (M. Ton) | Production (M. Ton) | Acres | Hectares | Acre (Maund) | Hectare (M. Ton) | Production (M. Ton) |
| 33 | Jashore | 7762 | 3141 | 253.10 | 23.346 | 73332 | 8464 | 3425 | 262.38 | 24.202 | 82896 |
| 34 | Jhenaidah | 4162 | 1684 | 224.65 | 20.722 | 34901 | 3899 | 1578 | 224.85 | 20.740 | 32725 |
| 35 | Khulna | 1563 | 633 | 155.18 | 14.314 | 9054 | 1169 | 473 | 165.72 | 15.286 | 7230 |
| 36 | Kustia | 5504 | 2227 | 236.52 | 21.817 | 48593 | 6007 | 2431 | 236.13 | 21.781 | 52946 |
| 37 | Magura | 85 | 34 | 163.09 | 15.043 | 517 | 72 | 29 | 168.14 | 15.509 | 452 |
| 38 | Meherpur | 3480 | 1408 | 251.63 | 23.210 | 32687 | 3203 | 1296 | 247.04 | 22.787 | 29536 |
| 39 | Narail | 63 | 25 | 144.80 | 13.356 | 341 | 79 | 32 | 158.38 | 14.609 | 467 |
| 40 | Satkhira | 8238 | 3334 | 187.35 | 17.281 | 57611 | 7022 | 2842 | 193.78 | 17.874 | 50792 |
| 4 | Khulna Division | 36759 | 14876 | 222.81 | 20.552 | 305726 | 35913 | 14533 | 226.28 | 20.872 | 303341 |
| 41 | Jamalpur. | 10933 | 4424 | 202.94 | 18.719 | 82820 | 10969 | 4439 | 206.82 | 19.077 | 84681 |
| 42 | Mymensingh | 2435 | 985 | 132.02 | 12.177 | 12000 | 2113 | 855 | 135.25 | 12.475 | 10668 |
| 43 | Netrokona | 1086 | 439 | 130.67 | 12.053 | 5297 | 1549 | 627 | 134.54 | 12.410 | 7779 |
| 44 | Sherpur | 11779 | 4767 | 210.04 | 19.374 | 92350 | 8996 | 3640 | 205.66 | 18.970 | 69060 |
| 5 | Mymensingh Division | 26233 | 10616 | 196.55 | 18.130 | 192467 | 23627 | 9561 | 195.24 | 18.009 | 172188 |
| 45 | Bogura | 117885 | 47705 | 226.81 | 20.921 | 998040 | 111604 | 45164 | 227.10 | 20.948 | 946072 |
| 46 | Joypurhat | 73366 | 29690 | 221.98 | 20.475 | 607905 | 79748 | 32272 | 225.25 | 20.777 | 670520 |
| 47 | Naogaon | 34718 | 14050 | 210.36 | 19.404 | 272612 | 28939 | 11711 | 211.47 | 19.506 | 228433 |
| 48 | Natore | 1172 | 474 | 193.53 | 17.851 | 8466 | 97 | 39 | 194.10 | 17.904 | 703 |
| 49 | Chapai Nawabgonj | 3397 | 1375 | 214.14 | 19.752 | 27153 | 3232 | 1308 | 213.71 | 19.713 | 25782 |
| 50 | Pabna | 2126 | 860 | 140.88 | 12.995 | 11180 | 2057 | 832 | 138.57 | 12.782 | 10640 |
| 51 | Rajshahi | 94878 | 38395 | 286.27 | 26.405 | 1013838 | 95035 | 38459 | 283.17 | 26.119 | 1004519 |
| 52 | Sirajgonj | 6026 | 2439 | 155.10 | 14.306 | 34887 | 6336 | 2564 | 155.74 | 14.365 | 36833 |
| 6 | Rajshahi Division | 333568 | 134988 | 238.86 | 22.032 | 2974083 | 327048 | 132349 | 239.48 | 22.089 | 2923503 |
| 53 | Dinajpur | 102690 | 41556 | 227.80 | 21.012 | 873191 | 104533 | 42302 | 226.95 | 20.934 | 885546 |
| 54 | Gaibandha | 19380 | 7843 | 181.48 | 16.740 | 131283 | 15345 | 6210 | 183.12 | 16.891 | 104889 |
| 55 | Kurigram | 15498 | 6272 | 229.98 | 21.213 | 133043 | 15345 | 6210 | 231.59 | 21.362 | 132652 |
| 56 | Lalmonirhat | 11635 | 4708 | 209.70 | 19.343 | 91074 | 11419 | 4621 | 210.34 | 19.402 | 89656 |
| 57 | Nilphamari | 55851 | 22602 | 213.82 | 19.723 | 445766 | 52025 | 21053 | 213.75 | 19.716 | 415093 |
| 58 | Panchagar | 23975 | 9702 | 221.22 | 20.405 | 197975 | 23432 | 9482 | 221.59 | 20.439 | 193815 |
| 59 | Rangpur | 126359 | 51135 | 230.09 | 21.223 | 1085254 | 111599 | 45162 | 230.15 | 21.229 | 958735 |
| 60 | Thakurgaon | 52285 | 21159 | 206.77 | 19.072 | 403545 | 53971 | 21841 | 210.45 | 19.412 | 423972 |
| 7 | Rangpur Division | 407673 | 164976 | 220.87 | 20.373 | 3361130 | 387669 | 156881 | 221.44 | 20.425 | 3204356 |
| 61 | Hobigonj | 2715 | 1099 | 150.48 | 13.880 | 15250 | 2850 | 1153 | 154.25 | 14.228 | 16410 |
| 62 | Maulovibazar | 2112 | 855 | 171.09 | 15.781 | 13488 | 2254 | 912 | 174.10 | 16.059 | 14648 |
| 63 | Sunamgonj | 2882 | 1166 | 136.23 | 12.566 | 14655 | 3153 | 1276 | 136.50 | 12.591 | 16065 |
| 64 | Sylhet | 2316 | 937 | 125.74 | 11.598 | 10870 | 2316 | 937 | 130.50 | 12.037 | 11282 |
| 8 | Sylhet Division | 10025 | 4057 | 145.01 | 13.376 | 54264 | 10573 | 4279 | 147.99 | 13.650 | 58404 |
| BANGLADESH | | 1051458 | 425502 | 237.42 | 21.900 | 9318412 | 999072 | 404303 | 237.87 | 21.941 | 8870805 |

Table-3.10.3: Estimates of Total Potato ,2016-17 to 2017-18

| Zila/Division | | 2016-17 | | | | | 2017-18 | | | | |
|---------------|----------------------------|---------------|--------------|---------------|------------------|---------------------|---------------|--------------|---------------|------------------|---------------------|
| | | Acres | Hectares | Acre (Maund) | Hectare (M. Ton) | Production (M. Ton) | Acres | Hectares | Acre (Maund) | Hectare (M. Ton) | Production (M. Ton) |
| 1 | Barguna | 1449 | 586 | 195.21 | 18.006 | 10558 | 677 | 274 | 199.50 | 18.402 | 5041 |
| 2 | Barishal | 3948 | 1598 | 219.93 | 20.286 | 32411 | 3805 | 1540 | 215.00 | 19.832 | 30539 |
| 3 | Bhola | 20041 | 8110 | 289.32 | 26.687 | 216434 | 18113 | 7330 | 288.96 | 26.654 | 195369 |
| 4 | Jhalakathi | 688 | 278 | 174.85 | 16.128 | 4490 | 1052 | 426 | 215.00 | 19.832 | 8443 |
| 5 | Patuakhali | 1138 | 461 | 162.41 | 14.981 | 6899 | 1153 | 467 | 199.90 | 18.439 | 8603 |
| 6 | Pirojpur | 2243 | 908 | 132.94 | 12.262 | 11130 | 2634 | 1066 | 145.23 | 13.396 | 14279 |
| 1 | Barishal Division | 29507 | 11941 | 255.96 | 23.610 | 281923 | 27434 | 11102 | 256.11 | 23.624 | 262275 |
| 7 | Bandarban | 926 | 375 | 106.96 | 9.866 | 3697 | 1357 | 549 | 105.57 | 9.737 | 5347 |
| 8 | Brahmanbaria | 4410 | 1785 | 143.95 | 13.278 | 23696 | 4942 | 2000 | 141.52 | 13.053 | 26106 |
| 9 | Chandpur | 33987 | 13754 | 235.35 | 21.709 | 298576 | 25353 | 10260 | 186.33 | 17.187 | 176333 |
| 10 | Chattogram | 11327 | 4584 | 152.88 | 14.101 | 64637 | 11873 | 4805 | 156.12 | 14.401 | 69192 |
| 11 | Cumilla | 32753 | 13254 | 200.35 | 18.480 | 244940 | 28750 | 11634 | 199.56 | 18.407 | 214160 |
| 12 | Cox' Bazar | 2205 | 892 | 109.46 | 10.097 | 9009 | 4942 | 2000 | 138.43 | 12.768 | 25536 |
| 13 | Feni | 592 | 240 | 136.78 | 12.617 | 3023 | 634 | 257 | 145.51 | 13.422 | 3444 |
| 14 | Khagrachari | 364 | 147 | 147.55 | 13.610 | 2005 | 1397 | 565 | 114.16 | 10.530 | 5953 |
| 15 | Laksmipur | 707 | 286 | 120.90 | 11.152 | 3191 | 650 | 263 | 145.16 | 13.390 | 3522 |
| 16 | Noakhali | 579 | 234 | 119.15 | 10.990 | 2575 | 202 | 82 | 146.25 | 13.490 | 1103 |
| 17 | Rangamati | 807 | 327 | 116.85 | 10.778 | 3520 | 218 | 88 | 120.75 | 11.138 | 983 |
| 2 | Chattogram Division | 88657 | 35878 | 199.09 | 18.364 | 658867 | 80318 | 32503 | 177.34 | 16.358 | 531678 |
| 18 | Dhaka | 4942 | 2000 | 224.95 | 20.749 | 41497 | 4710 | 1906 | 233.09 | 21.500 | 40980 |
| 19 | Faridpur | 640 | 259 | 256.47 | 23.657 | 6127 | 736 | 298 | 251.50 | 23.198 | 6909 |
| 20 | Gazipur | 669 | 271 | 150.13 | 13.848 | 3749 | 340 | 138 | 141.03 | 13.009 | 1790 |
| 21 | Gopalganj | 505 | 204 | 242.67 | 22.384 | 4574 | 751 | 304 | 241.85 | 22.308 | 6780 |
| 22 | Kishoregonj | 10402 | 4209 | 141.02 | 13.007 | 54754 | 13454 | 5445 | 142.35 | 13.130 | 71488 |
| 23 | Madaripur | 1857 | 751 | 205.01 | 18.910 | 14211 | 1265 | 512 | 210.27 | 19.395 | 9929 |
| 24 | Manikgonj | 5511 | 2230 | 218.46 | 20.151 | 44940 | 3788 | 1533 | 218.15 | 20.122 | 30846 |
| 25 | Munsigonj | 93041 | 37652 | 354.60 | 32.708 | 1231517 | 89748 | 36319 | 353.57 | 32.613 | 1184479 |
| 26 | Naryangonj | 6082 | 2461 | 309.61 | 28.558 | 70288 | 7440 | 3011 | 305.57 | 28.186 | 84862 |
| 27 | Narsingdi | 3833 | 1551 | 138.04 | 12.733 | 19750 | 3322 | 1344 | 161.79 | 14.923 | 20062 |
| 28 | Rajbari | 372 | 151 | 206.03 | 19.004 | 2861 | 421 | 170 | 198.73 | 18.331 | 3123 |
| 29 | Shariatpur | 4552 | 1842 | 269.55 | 24.863 | 45800 | 4940 | 1999 | 269.38 | 24.847 | 49672 |
| 30 | Tangail | 8934 | 3615 | 147.47 | 13.603 | 49180 | 7513 | 3040 | 142.43 | 13.138 | 39943 |
| 3 | Dhaka Division | 141340 | 57197 | 301.23 | 27.785 | 1589248 | 138428 | 56019 | 300.14 | 27.685 | 1550863 |
| 31 | Bagerhat | 1296 | 524 | 169.13 | 15.600 | 8182 | 2445 | 989 | 165.09 | 15.228 | 15067 |
| 32 | Chuadanga | 4606 | 1864 | 235.62 | 21.734 | 40510 | 3553 | 1438 | 235.48 | 21.721 | 31230 |
| 4 | Mymensingh Division | 36785 | 14886 | 158.15 | 14.587 | 217149 | 40095 | 16226 | 161.80 | 14.924 | 242156 |

Table-3.10.3: Estimates of Total Potato ,2016-17 to 2017-18

| Zila/Division | | 2016-17 | | | | | 2017-18 | | | | |
|-------------------|----------------------------|----------------|---------------|---------------|------------------|---------------------|----------------|---------------|---------------|------------------|---------------------|
| | | Acres | Hectares | Acre (Maund) | Hectare (M. Ton) | Production (M. Ton) | Acres | Hectares | Acre (Maund) | Hectare (M. Ton) | Production (M. Ton) |
| 33 | Jashore | 7762 | 3141 | 253.10 | 23.346 | 73332 | 8701 | 3521 | 257.45 | 23.747 | 83615 |
| 34 | Jhenaidah | 4162 | 1684 | 224.65 | 20.722 | 34901 | 3899 | 1578 | 224.85 | 20.740 | 32725 |
| 35 | Khulna | 1563 | 633 | 155.18 | 14.314 | 9054 | 1169 | 473 | 165.69 | 15.283 | 7230 |
| 36 | Kustia | 5504 | 2227 | 236.52 | 21.817 | 48593 | 6007 | 2431 | 236.13 | 21.781 | 52946 |
| 37 | Magura | 85 | 34 | 163.09 | 15.043 | 517 | 72 | 29 | 168.14 | 15.509 | 452 |
| 38 | Meherpur | 3480 | 1408 | 251.63 | 23.210 | 32687 | 3203 | 1296 | 247.04 | 22.787 | 29536 |
| 39 | Narail | 63 | 25 | 144.80 | 13.356 | 341 | 79 | 32 | 158.38 | 14.609 | 467 |
| 40 | Satkhira | 8238 | 3334 | 187.35 | 17.281 | 57611 | 7537 | 3050 | 186.15 | 17.170 | 52370 |
| 4 | Khulna Division | 36759 | 14876 | 222.81 | 20.552 | 305726 | 36665 | 14838 | 223.32 | 20.599 | 305638 |
| 41 | Jamalpur. | 12487 | 5053 | 190.75 | 17.594 | 88908 | 12138 | 4912 | 196.91 | 18.163 | 89217 |
| 42 | Mymensingh | 10044 | 4065 | 109.00 | 10.054 | 40865 | 9746 | 3944 | 108.31 | 9.990 | 39402 |
| 43 | Netrokona | 4359 | 1764 | 90.81 | 8.376 | 14775 | 4618 | 1869 | 103.64 | 9.559 | 17865 |
| 44 | Sherpur | 13205 | 5344 | 198.03 | 18.266 | 97609 | 11093 | 4489 | 185.30 | 17.092 | 76728 |
| 5 | Mymensingh Division | 40095 | 16226 | 161.80 | 14.924 | 242156 | 37595 | 15214 | 159.06 | 14.672 | 223211 |
| 45 | Bogura | 159657 | 64610 | 204.59 | 18.871 | 1219265 | 147333 | 59622 | 206.37 | 19.035 | 1134920 |
| 46 | Joypurhat | 86683 | 35079 | 209.47 | 19.321 | 677761 | 94565 | 38268 | 212.09 | 19.563 | 748632 |
| 47 | Naogaon | 63799 | 25818 | 180.65 | 16.663 | 430207 | 55697 | 22539 | 179.63 | 16.569 | 373450 |
| 48 | Natore | 1472 | 596 | 176.68 | 16.297 | 9708 | 146 | 59 | 176.83 | 16.310 | 964 |
| 49 | Chapai Nawabgonj | 3786 | 1532 | 203.34 | 18.756 | 28736 | 3646 | 1475 | 202.40 | 18.669 | 27546 |
| 50 | Pabna | 2303 | 932 | 136.60 | 12.600 | 11743 | 2098 | 849 | 138.43 | 12.768 | 10841 |
| 51 | Rajshahi | 105514 | 42699 | 270.58 | 24.958 | 1065688 | 98720 | 39950 | 277.31 | 25.579 | 1021886 |
| 52 | Sirajgonj | 7810 | 3161 | 142.74 | 13.167 | 41614 | 6978 | 2824 | 152.56 | 14.072 | 39738 |
| 6 | Rajshahi Division | 431024 | 174426 | 216.59 | 19.978 | 3484722 | 409183 | 165587 | 219.85 | 20.279 | 3357975 |
| 53 | Dinajpur | 120740 | 48861 | 216.13 | 19.936 | 974066 | 121445 | 49146 | 216.09 | 19.932 | 979600 |
| 54 | Gaibandha | 21938 | 8878 | 171.66 | 15.834 | 140572 | 16992 | 6876 | 179.93 | 16.597 | 114125 |
| 55 | Kurigram | 17447 | 7060 | 217.65 | 20.076 | 141745 | 16295 | 6594 | 227.49 | 20.984 | 138370 |
| 56 | Lalmonirhat | 13080 | 5293 | 198.66 | 18.324 | 96992 | 11688 | 4730 | 209.00 | 19.278 | 91184 |
| 57 | Nilphamari | 58575 | 23704 | 209.11 | 19.288 | 457207 | 56425 | 22834 | 205.86 | 18.988 | 433573 |
| 58 | Panchagar | 25510 | 10323 | 214.87 | 19.819 | 204601 | 24998 | 10116 | 214.75 | 19.809 | 200389 |
| 59 | Rangpur | 135599 | 54874 | 223.88 | 20.651 | 1133178 | 126439 | 51167 | 218.18 | 20.125 | 1029722 |
| 60 | Thakurgaon | 57628 | 23321 | 199.19 | 18.373 | 428479 | 58834 | 23809 | 203.05 | 18.729 | 445918 |
| 7 | Rangpur Division | 450517 | 182314 | 212.70 | 19.619 | 3576840 | 433116 | 175273 | 212.34 | 19.586 | 3432881 |
| 61 | Hobigonj | 4841 | 1959 | 120.30 | 11.096 | 21739 | 4649 | 1881 | 129.29 | 11.926 | 22437 |
| 62 | Maulovibazar | 5033 | 2037 | 124.70 | 11.502 | 23426 | 4953 | 2004 | 128.90 | 11.890 | 23831 |
| 63 | Sunamgonj | 3846 | 1556 | 123.61 | 11.401 | 17745 | 4110 | 1663 | 124.55 | 11.489 | 19109 |
| 64 | Sylhet | 3252 | 1316 | 111.74 | 10.307 | 13564 | 3252 | 1316 | 119.56 | 11.028 | 14514 |
| 8 | Sylhet Division | 16972 | 6868 | 120.71 | 11.135 | 76474 | 16964 | 6865 | 126.17 | 11.637 | 79890 |
| BANGLADESH | | 1234871 | 499725 | 221.63 | 20.443 | 10215957 | 1179703 | 477400 | 221.29 | 20.411 | 9744412 |

Area and production of Sweet Potato by District are shown in following tables.

Table: 3.10.4 Area and Production of Sweet Potato by District 2015-16 to 2017-18

| Zila/Division | | 2015-16 | | 2016-17 | | 2017-18 | |
|---------------|-------------------|--------------|---------------------|--------------|---------------------|--------------|---------------------|
| | | Area (acres) | Production (M. Ton) | Area (acres) | Production (M. Ton) | Area (acres) | Production (M. Ton) |
| 1 | Barguna | 520 | 1683 | 824 | 1940 | 1080 | 2394 |
| 2 | Barishal | 1723 | 6958 | 2136 | 8759 | 2069 | 8156 |
| 3 | Bhola | 4517 | 15605 | 4978 | 17221 | 4722 | 17095 |
| 4 | Jhallokati | 885 | 2276 | 754 | 2308 | 754 | 2612 |
| 5 | Patuakhali | 1505 | 2860 | 1520 | 2888 | 1321 | 4355 |
| 6 | Pirojpur | 495 | 1838 | 481 | 1984 | 468 | 1896 |
| 1 | Barishal | 9645 | 31220 | 10693 | 35100 | 10414 | 36508 |
| 7 | Bandarban | 358 | 1357 | 360 | 1377 | 361 | 1384 |
| 8 | Brahmanbaria | 2727 | 12591 | 4327 | 15377 | 4271 | 15125 |
| 9 | Chandpur | 1486 | 4212 | 1408 | 5156 | 1361 | 4617 |
| 10 | Chittagang | 4485 | 15786 | 4484 | 15821 | 4492 | 15873 |
| 11 | Cumilla | 3030 | 15540 | 2730 | 13804 | 2190 | 10917 |
| 12 | Cox's Bazar | 1036 | 4406 | 942 | 3697 | 828 | 3117 |
| 13 | Feni | 1618 | 5547 | 1184 | 4156 | 332 | 810 |
| 14 | Khagrachhari | 721 | 2579 | 787 | 2904 | 799 | 3082 |
| 15 | Laksmipur | 1054 | 2187 | 1003 | 2518 | 973 | 2442 |
| 16 | Noakhali | 4871 | 13245 | 5760 | 14593 | 4734 | 12618 |
| 17 | Rangamati | 573 | 1693 | 589 | 2420 | 597 | 2251 |
| 2 | Chittagang | 21959 | 79143 | 23574 | 81823 | 20938 | 72236 |
| 18 | Dhaka | 474 | 2374 | 484 | 2396 | 455 | 3908 |
| 19 | Faridpur | 491 | 2220 | 504 | 2288 | 546 | 2142 |
| 20 | Gazipur | 286 | 1309 | 262 | 1306 | 263 | 1306 |
| 21 | Gopalganj | 124 | 679 | 99 | 520 | 93 | 458 |
| 22 | Kishorganj | 2411 | 11918 | 2378 | 11650 | 2317 | 11327 |
| 23 | Madaripur | 539 | 1720 | 467 | 1544 | 581 | 1594 |
| 24 | Manikganj | 204 | 730 | 360 | 1065 | 357 | 1061 |
| 25 | Munshiganj | 207 | 1649 | 195 | 1246 | 185 | 654 |
| 26 | Narayanganj | 489 | 2266 | 486 | 2215 | 487 | 2310 |
| 27 | Narsingdi | 2009 | 12228 | 1971 | 11871 | 1947 | 11710 |
| 28 | Rajbari | 435 | 1709 | 329 | 1399 | 302 | 1231 |
| 29 | Shariatpur | 1477 | 11270 | 1399 | 11026 | 1400 | 11000 |
| 30 | Tangail | 1754 | 7863 | 1631 | 7269 | 1125 | 5222 |
| 3 | Dhaka | 10900 | 57935 | 10565 | 55795 | 10058 | 53923 |
| 31 | Bagerhat | 662 | 2581 | 677 | 2594 | 636 | 2424 |
| 32 | Chuadanga | 133 | 917 | 137 | 941 | 155 | 1005 |
| 33 | Jashore | 243 | 1043 | 228 | 997 | 218 | 956 |
| 34 | Jhenaidah | 207 | 897 | 139 | 627 | 142 | 652 |
| 35 | Khulna | 50 | 165 | 40 | 131 | 50 | 150 |
| 36 | Kushtia | 316 | 2307 | 282 | 1258 | 271 | 1212 |

Contd.

| Zila/Division | | 2015-16 | | 2016-17 | | 2017-18 | |
|-------------------|------------------|--------------|---------------------|--------------|---------------------|--------------|---------------------|
| | | Area (acres) | Production (M. Ton) | Area (acres) | Production (M. Ton) | Area (acres) | Production (M. Ton) |
| 37 | Magura | 116 | 452 | 114 | 433 | 111 | 413 |
| 38 | Meherpur | 72 | 311 | 80 | 387 | 78 | 339 |
| 39 | Narail | 113 | 411 | 111 | 408 | 110 | 442 |
| 40 | Satkhira | 53 | 212 | 51 | 211 | 54 | 229 |
| 4 | Khulna | 1965 | 9296 | 1859 | 7987 | 1825 | 7822 |
| 41 | Jamalpur | 2742 | 15120 | 2738 | 15290 | 2529 | 14300 |
| 42 | Mymensing | 1168 | 6086 | 1152 | 5994 | 1151 | 5957 |
| 43 | Netrakona | 609 | 2497 | 590 | 2512 | 570 | 2513 |
| 44 | Sherpur | 1238 | 8260 | 1249 | 8400 | 1278 | 8653 |
| 5 | Mymensing | 5757 | 31963 | 5729 | 32196 | 5528 | 31423 |
| 45 | Bogura | 1206 | 4939 | 1429 | 5268 | 1401 | 5174 |
| 46 | Joypurhat | 233 | 946 | 260 | 1064 | 254 | 1042 |
| 47 | Naogaon | 831 | 3304 | 850 | 3321 | 880 | 3506 |
| 48 | Natore | 543 | 1944 | 537 | 1923 | 534 | 2033 |
| 49 | Chapai Nawabganj | 205 | 1091 | 186 | 962 | 155 | 773 |
| 50 | Pabna | 395 | 1685 | 408 | 1865 | 416 | 1909 |
| 51 | Rajshahi | 241 | 1518 | 218 | 1478 | 233 | 1410 |
| 52 | Sirajganj | 1159 | 6390 | 1062 | 6942 | 707 | 4165 |
| 6 | Rajshahi | 4813 | 21817 | 4950 | 22823 | 4580 | 20012 |
| 53 | Dinajpur | 518 | 2518 | 512 | 2154 | 505 | 2156 |
| 54 | Gaibandha | 891 | 3266 | 799 | 3168 | 647 | 2422 |
| 55 | Kurigram | 1344 | 7192 | 1286 | 6796 | 1090 | 5576 |
| 56 | Lalmonirhat | 245 | 955 | 260 | 1027 | 238 | 917 |
| 57 | Nilphamari | 396 | 1944 | 387 | 1868 | 360 | 1597 |
| 58 | Panchagarh | 367 | 1337 | 349 | 1300 | 336 | 1283 |
| 59 | Rangpur | 715 | 2108 | 707 | 2173 | 743 | 2303 |
| 60 | Thakurgaon | 458 | 1665 | 421 | 1535 | 406 | 1502 |
| 7 | Rangpur | 4934 | 20985 | 4721 | 20021 | 4325 | 17756 |
| 61 | Habiganj | 615 | 2913 | 612 | 3115 | 642 | 3166 |
| 62 | Maulvibazar | 232 | 1104 | 234 | 1109 | 235 | 1131 |
| 63 | Sunamganj | 413 | 2348 | 386 | 2001 | 404 | 2092 |
| 64 | Sylhet | 237 | 648 | 281 | 732 | 295 | 747 |
| 8 | Sylhet | 1497 | 7013 | 1513 | 6957 | 1576 | 7136 |
| BANGLADESH | | 61470 | 259372 | 63604 | 262702 | 59244 | 246816 |

3.11 Fodder Crops

Estimate of Fodder

National estimate of acreages and production of other non Fodder Crops 2015-16 to 2017-18 are shown in following Table:

Table: 3.11 Area and Production of Fodder Crops District, 2015-16 to 2017-18

(Area in acres and production in metric tons)

| Name of Crops | 2015-16 | | 2016-17 | | 2017-18 | |
|--------------------|--------------|-----------------|--------------|-----------------|--------------|-----------------|
| | Area (acres) | Production (MT) | Area (acres) | Production (MT) | Area (acres) | Production (MT) |
| Bhaidai Fodder | 4935 | 29213 | 4438 | 25899 | 4548 | 28315 |
| Rabi Fodder | 36613 | 195216 | 37193 | 199380 | 38222 | 213772 |
| Sub-Total | 41548 | 224429 | 41631 | 225279 | 42770 | 242087 |
| Mulberry | 463 | 27727 | 491 | 27065 | 314 | 26796 |
| Marry Gold | 972 | 1432 | 2020 | 3327 | 1187 | 1981 |
| Rose Flower | 475 | 2802 | 516 | 19501 | 451 | 15978 |
| Others Flower | 273 | 453 | 219 | 353 | 371 | 658 |
| Sub Total | 2183 | 32414 | 3246 | 50246 | 2323 | 45413 |
| Grand Total | 43731 | 256843 | 44877 | 275525 | 90186 | 575000 |

Table: 3.11.1 Area and Production of BhaidaiFodder by District 2015-16 to 2017-18

| Zila/Division | | 2015-16 | | 2016-17 | | 2017-18 | |
|---------------|-------------------|--------------|---------------------|--------------|---------------------|--------------|---------------------|
| | | Area (acres) | Production (M. Ton) | Area (acres) | Production (M. Ton) | Area (acres) | Production (M. Ton) |
| 1 | Barguna | 162 | 216 | 115 | 188 | 136 | 132 |
| 2 | Barishal | 0 | 0 | 0 | 0 | 0 | 0 |
| 3 | Bhola | 0 | 0 | 0 | 0 | 0 | 0 |
| 4 | Jhallokati | 0 | 0 | 12 | 58 | 14 | 65 |
| 5 | Patuakhali | 90 | 541 | 92 | 577 | 83 | 403 |
| 6 | Pirojpur | 0 | 0 | 0 | 0 | 0 | 0 |
| 1 | Barishal | 252 | 757 | 219 | 823 | 233 | 600 |
| 7 | Bandarban | 0 | 0 | 0 | 0 | 0 | 0 |
| 8 | Brahmanbaria | 260 | 3295 | 0 | 0 | 0 | 0 |
| 9 | Chandpur | 26 | 45 | 0 | 0 | 0 | 0 |
| 10 | Chittagang | 40 | 110 | 40 | 110 | 43 | 115 |
| 11 | Cumilla | 32 | 152 | 35 | 181 | 42 | 238 |
| 12 | Cox's Bazar | 0 | 0 | 0 | 0 | 0 | 0 |
| 13 | Feni | 0 | 0 | 0 | 0 | 0 | 0 |
| 14 | Khagrachhari | 0 | 0 | 0 | 0 | 0 | 0 |
| 15 | Laksmipur | 30 | 12 | 0 | 0 | 0 | 0 |
| 16 | Noakhali | 283 | 430 | 146 | 248 | 104 | 232 |
| 17 | Rangamati | 0 | 0 | 0 | 0 | 0 | 0 |
| 2 | Chittagang | 671 | 4044 | 221 | 539 | 189 | 585 |
| 18 | Dhaka | 790 | 3777 | 721 | 3278 | 494 | 3004 |
| 19 | Faridpur | 229 | 238 | 0 | 0 | 0 | 0 |
| 20 | Gazipur | 0 | 0 | 0 | 0 | 0 | 0 |
| 21 | Gopalganj | 0 | 0 | 0 | 0 | 0 | 0 |
| 22 | Kishorganj | 0 | 0 | 0 | 0 | 0 | 0 |
| 23 | Madaripur | 0 | 0 | 0 | 0 | 0 | 0 |
| 24 | Manikganj | 0 | 0 | 31 | 82 | 0 | 0 |
| 25 | Munshiganj | 135 | 1360 | 117 | 1436 | 115 | 975 |
| 26 | Narayanganj | 86 | 487 | 87 | 467 | 85 | 531 |
| 27 | Narsingdi | 0 | 0 | 9 | 87 | 9 | 89 |
| 28 | Rajbari | 88 | 717 | 85 | 711 | 123 | 1158 |
| 29 | Shariatpur | 25 | 36 | 0 | 0 | 0 | 0 |
| 30 | Tangail | 118 | 351 | 117 | 319 | 127 | 348 |
| 3 | Dhaka | 1471 | 6966 | 1167 | 6380 | 953 | 6105 |
| 31 | Bagerhat | 0 | 0 | 0 | 0 | 0 | 0 |
| 32 | Chuadanga | 140 | 371 | 192 | 506 | 159 | 409 |
| 33 | Jashore | 25 | 136 | 26 | 138 | 41 | 214 |
| 34 | Jhenaidah | 99 | 1168 | 133 | 1540 | 180 | 1730 |
| 35 | Khulna | 0 | 0 | 2 | 1 | 2 | 1 |
| 36 | Kushtia | 290 | 984 | 370 | 1246 | 328 | 1198 |

Contd.

| Zila/Division | | 2015-16 | | 2016-17 | | 2017-18 | |
|-------------------|------------------|--------------|---------------------|--------------|---------------------|--------------|---------------------|
| | | Area (acres) | Production (M. Ton) | Area (acres) | Production (M. Ton) | Area (acres) | Production (M. Ton) |
| 37 | Magura | 22 | 319 | 25 | 367 | 0 | 0 |
| 38 | Meherpur | 306 | 2117 | 306 | 1820 | 304 | 1865 |
| 39 | Narail | 0 | 0 | 0 | 0 | 0 | 0 |
| 40 | Satkhira | 0 | 0 | 0 | 0 | 0 | 0 |
| 4 | Khulna | 882 | 5095 | 1054 | 5618 | 1014 | 5417 |
| 41 | Jamalpur | 17 | 54 | 22 | 67 | 22 | 67 |
| 42 | Mymensing | 22 | 60 | 25 | 16 | 26 | 16 |
| 43 | Netrakona | 0 | 0 | 0 | 0 | 0 | 0 |
| 44 | Sherpur | 0 | 0 | 0 | 0 | 0 | 0 |
| 5 | Mymensing | 39 | 114 | 47 | 83 | 47 | 83 |
| 45 | Bogura | 136 | 345 | 163 | 422 | 177 | 457 |
| 46 | Joypurhat | 8 | 48 | 0 | 0 | 0 | 0 |
| 47 | Naogaon | 0 | 0 | 16 | 96 | 5 | 28 |
| 48 | Natore | 0 | 0 | 0 | 0 | 0 | 0 |
| 49 | Chapai Nawabganj | 19 | 57 | 20 | 59 | 23 | 67 |
| 50 | Pabna | 1370 | 11211 | 1397 | 11062 | 1712 | 14033 |
| 51 | Rajshahi | 0 | 0 | 0 | 0 | 0 | 0 |
| 52 | Sirajganj | 0 | 0 | 10 | 67 | 24 | 164 |
| 6 | Rajshahi | 1533 | 11661 | 1606 | 11706 | 1941 | 14749 |
| 53 | Dinajpur | 20 | 45 | 25 | 69 | 38 | 104 |
| 54 | Gaibandha | 0 | 0 | 0 | 0 | 16 | 64 |
| 55 | Kurigram | 1 | 4 | 2 | 20 | 4 | 24 |
| 56 | Lalmonirhat | 13 | 67 | 23 | 319 | 24 | 149 |
| 57 | Nilphamari | 13 | 287 | 14 | 76 | 16 | 89 |
| 58 | Panchagarh | 0 | 0 | 0 | 0 | 0 | 0 |
| 59 | Rangpur | 35 | 164 | 54 | 256 | 64 | 319 |
| 60 | Thakurgaon | 5 | 9 | 6 | 10 | 9 | 27 |
| 7 | Rangpur | 87 | 576 | 124 | 750 | 171 | 776 |
| 61 | Habiganj | 0 | 0 | 0 | 0 | 0 | 0 |
| 62 | Maulvibazar | 0 | 0 | 0 | 0 | 0 | 0 |
| 63 | Sunamganj | 0 | 0 | 0 | 0 | 0 | 0 |
| 64 | Sylhet | 0 | 0 | 0 | 0 | 0 | 0 |
| 8 | Sylhet | 0 | 0 | 0 | 0 | 0 | 0 |
| BANGLADESH | | 4935 | 29213 | 4438 | 25899 | 4548 | 28315 |

Table: 3.11.2 Area and Production of Robi Fodder by District 2015-16 to 2017-18

| Zila/Division | | 2015-16 | | 2016-17 | | 2017-18 | |
|---------------|-------------------|--------------|---------------------|--------------|---------------------|--------------|---------------------|
| | | Area (acres) | Production (M. Ton) | Area (acres) | Production (M. Ton) | Area (acres) | Production (M. Ton) |
| 1 | Barguna | 0 | 0 | 83 | 96 | 73 | 73 |
| 2 | Barishal | 0 | 0 | 0 | 0 | 0 | 0 |
| 3 | Bhola | 0 | 0 | 0 | 0 | 0 | 0 |
| 4 | Jhallokati | 0 | 0 | 0 | 0 | 0 | 0 |
| 5 | Patuakhali | 0 | 0 | 0 | 0 | 0 | 0 |
| 6 | Pirojpur | 0 | 0 | 0 | 0 | 0 | 0 |
| 1 | Barishal | 0 | 0 | 83 | 96 | 73 | 73 |
| 7 | Bandarban | 0 | 0 | 0 | 0 | 0 | 0 |
| 8 | Brahmanbaria | 260 | 3295 | 270 | 3407 | 270 | 3407 |
| 9 | Chandpur | 0 | 0 | 0 | 0 | 0 | 0 |
| 10 | Chittagang | 0 | 0 | 304 | 476 | 0 | 0 |
| 11 | Cumilla | 0 | 0 | 0 | 0 | 0 | 0 |
| 12 | Cox's Bazar | 0 | 0 | 0 | 0 | 0 | 0 |
| 13 | Feni | 0 | 0 | 0 | 0 | 0 | 0 |
| 14 | Khagrachhari | 0 | 0 | 0 | 0 | 0 | 0 |
| 15 | Laksmipur | 2 | 7 | 2 | 7 | 2 | 7 |
| 16 | Noakhali | 169 | 171 | 5 | 4 | 5 | 4 |
| 17 | Rangamati | 0 | 0 | 0 | 0 | 0 | 0 |
| 2 | Chittagang | 431 | 3473 | 581 | 3893 | 277 | 3418 |
| 18 | Dhaka | 5166 | 19358 | 5161 | 19464 | 5172 | 22684 |
| 19 | Faridpur | 357 | 564 | 365 | 552 | 357 | 564 |
| 20 | Gazipur | 17 | 73 | 18 | 77 | 0 | 0 |
| 21 | Gopalganj | 0 | 0 | 63 | 86 | 66 | 92 |
| 22 | Kishorganj | 13 | 51 | 14 | 53 | 13 | 51 |
| 23 | Madaripur | 1629 | 8794 | 1579 | 8374 | 2370 | 8337 |
| 24 | Manikganj | 0 | 0 | 76 | 284 | 0 | 0 |
| 25 | Munshiganj | 78 | 496 | 80 | 527 | 0 | 0 |
| 26 | Narayanganj | 68 | 107 | 65 | 100 | 51 | 80 |
| 27 | Narsingdi | 0 | 0 | 0 | 0 | 0 | 0 |
| 28 | Rajbari | 0 | 0 | 32 | 61 | 44 | 121 |
| 29 | Shariatpur | 247 | 356 | 366 | 549 | 373 | 559 |
| 30 | Tangail | 469 | 1220 | 495 | 1297 | 486 | 1284 |
| 3 | Dhaka | 8044 | 31019 | 8314 | 31424 | 8932 | 33772 |
| 31 | Bagerhat | 0 | 0 | 1 | 8 | 2 | 10 |
| 32 | Chuadanga | 117 | 262 | 121 | 2247 | 25 | 280 |
| 33 | Jashore | 60 | 44 | 63 | 44 | 65 | 50 |
| 34 | Jhenaidah | 70 | 860 | 95 | 1167 | 188 | 2332 |
| 35 | Khulna | 0 | 0 | 2 | 13 | 5 | 15 |
| 36 | Kushtia | 37 | 440 | 54 | 500 | 55 | 532 |

Contd.

| Zila/Division | | 2015-16 | | 2016-17 | | 2017-18 | |
|-------------------|------------------|--------------|---------------------|--------------|---------------------|--------------|---------------------|
| | | Area (acres) | Production (M. Ton) | Area (acres) | Production (M. Ton) | Area (acres) | Production (M. Ton) |
| 37 | Magura | 22 | 326 | 24 | 335 | 25 | 355 |
| 38 | Meherpur | 218 | 1502 | 225 | 1569 | 225 | 1573 |
| 39 | Narail | 0 | 0 | 0 | 0 | 0 | 0 |
| 40 | Satkhira | 0 | 0 | 0 | 0 | 0 | 0 |
| 4 | Khulna | 524 | 3434 | 585 | 5883 | 590 | 5147 |
| 41 | Jamalpur | 21 | 43 | 0 | 0 | 16 | 34 |
| 42 | Mymensing | 13 | 26 | 13 | 26 | 19 | 36 |
| 43 | Netrakona | 0 | 0 | 0 | 0 | 0 | 0 |
| 44 | Sherpur | 0 | 0 | 0 | 0 | 0 | 0 |
| 5 | Mymensing | 34 | 69 | 13 | 26 | 35 | 70 |
| 45 | Bogura | 51 | 158 | 66 | 638 | 64 | 418 |
| 46 | Joypurhat | 0 | 0 | 0 | 0 | 0 | 0 |
| 47 | Naogaon | 0 | 0 | 4 | 23 | 8 | 43 |
| 48 | Natore | 0 | 0 | 0 | 0 | 0 | 0 |
| 49 | Chapai Nawabganj | 0 | 0 | 0 | 0 | 0 | 0 |
| 50 | Pabna | 7510 | 52672 | 7498 | 52904 | 8156 | 66166 |
| 51 | Rajshahi | 0 | 0 | 0 | 0 | 0 | 0 |
| 52 | Sirajganj | 19925 | 104114 | 19948 | 104202 | 19954 | 104237 |
| 6 | Rajshahi | 27486 | 156944 | 27516 | 157767 | 28182 | 170864 |
| 53 | Dinajpur | 39 | 104 | 37 | 100 | 41 | 115 |
| 54 | Gaibandha | 0 | 0 | 0 | 0 | 20 | 80 |
| 55 | Kurigram | 0 | 0 | 0 | 0 | 0 | 0 |
| 56 | Lalmonirhat | 0 | 0 | 0 | 0 | 0 | 0 |
| 57 | Nilphamari | 34 | 119 | 40 | 133 | 43 | 146 |
| 58 | Panchagarh | 0 | 0 | 0 | 0 | 0 | 0 |
| 59 | Rangpur | 21 | 54 | 24 | 57 | 29 | 87 |
| 60 | Thakurgaon | 0 | 0 | 0 | 0 | 0 | 0 |
| 7 | Rangpur | 94 | 277 | 101 | 290 | 133 | 428 |
| 61 | Habiganj | 0 | 0 | 0 | 0 | 0 | 0 |
| 62 | Maulvibazar | 0 | 0 | 0 | 0 | 0 | 0 |
| 63 | Sunamganj | 0 | 0 | 0 | 0 | 0 | 0 |
| 64 | Sylhet | 0 | 0 | 0 | 0 | 0 | 0 |
| 8 | Sylhet | 0 | 0 | 0 | 0 | 0 | 0 |
| BANGLADESH | | 36613 | 195216 | 37193 | 199380 | 38222 | 213772 |

Table: 3.11.3 Area and Production of Mulberryby District 2015-16 to 2017-18

| Zila/Division | | Area Under Garden (Acres) | | | Production of Inside Garden | | | Production of Outside Garden | | | Total Production of Inside & Outside Garden (M.Tons) | | |
|---------------|-------------------|---------------------------|-----------|-----------|-----------------------------|------------|-----------|------------------------------|------------|------------|--|------------|------------|
| | | 2015-16 | 2016-17 | 2017-18 | 2015-16 | 2016-17 | 2017-18 | 2015-16 | 2016-17 | 2017-18 | 2015-16 | 2016-17 | 2017-18 |
| 1 | Barguna | 0 | 0 | 0 | 0 | 0 | 0 | 0 | 0 | 0 | 0 | 0 | 0 |
| 2 | Barishal | 0 | 0 | 0 | 0 | 0 | 0 | 0 | 0 | 0 | 0 | 0 | 0 |
| 3 | Bhola | 0 | 0 | 0 | 0 | 0 | 0 | 0 | 0 | 0 | 0 | 0 | 0 |
| 4 | Jhallokati | 0 | 0 | 0 | 0 | 0 | 0 | 0 | 0 | 0 | 0 | 0 | 0 |
| 5 | Patuakhali | 0 | 0 | 0 | 0 | 0 | 0 | 0 | 0 | 0 | 0 | 0 | 0 |
| 6 | Pirojpur | 0 | 0 | 0 | 0 | 0 | 0 | 0 | 0 | 0 | 0 | 0 | 0 |
| 1 | Barishal | 0 | 0 | 0 | 0 | 0 | 0 | 0 | 0 | 0 | 0 | 0 | 0 |
| 7 | Bandarban | 15 | 15 | 0 | 3 | 3 | 3 | 3 | 2 | 2 | 6 | 5 | 5 |
| 8 | Brahmanbaria | 0 | 0 | 0 | 0 | 0 | 0 | 0 | 0 | 0 | 0 | 0 | 0 |
| 9 | Chandpur | 0 | 0 | 0 | 0 | 0 | 0 | 0 | 0 | 0 | 0 | 0 | 0 |
| 10 | Chittagang | 0 | 0 | 0 | 0 | 0 | 0 | 0 | 0 | 0 | 0 | 0 | 0 |
| 11 | Cumilla | 6 | 6 | 0 | 1 | 1 | 1 | 0 | 0 | 1 | 1 | 1 | 2 |
| 12 | Cox's Bazar | 0 | 0 | 0 | 0 | 0 | 0 | 0 | 0 | 0 | 0 | 0 | 0 |
| 13 | Feni | 0 | 0 | 0 | 0 | 0 | 0 | 0 | 0 | 0 | 0 | 0 | 0 |
| 14 | Khagrachhari | 0 | 0 | 0 | 0 | 0 | 0 | 0 | 0 | 0 | 0 | 0 | 0 |
| 15 | Laksmipur | 0 | 0 | 0 | 0 | 0 | 0 | 0 | 0 | 0 | 0 | 0 | 0 |
| 16 | Noakhali | 0 | 0 | 0 | 0 | 0 | 0 | 0 | 0 | 0 | 0 | 0 | 0 |
| 17 | Rangamati | 16 | 16 | 22 | 384 | 40 | 9 | 615 | 936 | 141 | 999 | 976 | 150 |
| 2 | Chittagang | 37 | 37 | 23 | 388 | 44 | 13 | 618 | 938 | 144 | 1006 | 982 | 157 |
| 18 | Dhaka | 0 | 0 | 0 | 0 | 0 | 0 | 0 | 0 | 0 | 0 | 0 | 0 |
| 19 | Faridpur | 0 | 0 | 0 | 0 | 0 | 0 | 0 | 0 | 0 | 0 | 0 | 0 |
| 20 | Gazipur | 0 | 0 | 0 | 0 | 0 | 0 | 0 | 0 | 0 | 0 | 0 | 0 |
| 21 | Gopalganj | 0 | 0 | 0 | 0 | 0 | 0 | 0 | 0 | 0 | 0 | 0 | 0 |
| 22 | Kishorganj | 0 | 0 | 0 | 0 | 0 | 0 | 0 | 0 | 0 | 0 | 0 | 0 |
| 23 | Madaripur | 0 | 0 | 0 | 0 | 0 | 0 | 0 | 0 | 0 | 0 | 0 | 0 |
| 24 | Manikganj | 0 | 0 | 0 | 0 | 0 | 0 | 0 | 0 | 1 | 1 | 1 | 1 |
| 25 | Munshiganj | 0 | 0 | 0 | 0 | 0 | 0 | 0 | 0 | 0 | 0 | 0 | 0 |
| 26 | Narayanganj | 0 | 0 | 0 | 0 | 0 | 0 | 0 | 0 | 0 | 0 | 0 | 0 |
| 27 | Narsingdi | 0 | 0 | 0 | 0 | 0 | 0 | 0 | 0 | 0 | 0 | 0 | 0 |
| 28 | Rajbari | 3 | 67 | 4 | 422 | 396 | 0 | 0 | 6 | 402 | 422 | 402 | 402 |
| 29 | Shariatpur | 0 | 0 | 0 | 0 | 0 | 0 | 0 | 0 | 0 | 0 | 0 | 0 |
| 30 | Tangail | 3 | 0 | 6 | 10 | 0 | 0 | 40 | 23 | 14 | 50 | 23 | 14 |
| 3 | Dhaka | 6 | 67 | 10 | 432 | 396 | 0 | 40 | 29 | 417 | 473 | 426 | 417 |
| 31 | Bagerhat | 0 | 0 | 0 | 0 | 0 | 0 | 0 | 0 | 0 | 0 | 0 | 0 |
| 32 | Chuadanga | 0 | 0 | 0 | 0 | 0 | 0 | 0 | 0 | 0 | 0 | 0 | 0 |
| 33 | Jashore | 0 | 0 | 0 | 0 | 0 | 0 | 0 | 0 | 0 | 0 | 0 | 0 |
| 34 | Jhenaidah | 0 | 15 | 3 | 0 | 42 | 46 | 28 | 18 | 11 | 28 | 60 | 57 |
| 35 | Khulna | 0 | 0 | 0 | 0 | 0 | 0 | 0 | 0 | 0 | 0 | 0 | 0 |
| 36 | Kushtia | 0 | 0 | 1 | 0 | 0 | 0 | 8 | 11 | 12 | 8 | 11 | 12 |

Contd.

| Zila/Division | | Area Under Garden (Acres) | | | Production of Inside Garden | | | Production of Outside Garden | | | Total Production of Inside & Outside Garden (M.Tons) | | |
|---------------|-------------------|---------------------------|------------|------------|-----------------------------|--------------|--------------|------------------------------|-------------|-------------|--|--------------|--------------|
| | | 2015-16 | 2016-17 | 2017-18 | 2015-16 | 2016-17 | 2017-18 | 2015-16 | 2016-17 | 2017-18 | 2015-16 | 2016-17 | 2017-18 |
| 37 | Magura | 0 | 0 | 0 | 0 | 0 | 0 | 0 | 0 | 0 | 0 | 0 | 0 |
| 38 | Meherpur | 0 | 0 | 0 | 0 | 0 | 0 | 0 | 0 | 0 | 0 | 0 | 0 |
| 39 | Narail | 0 | 0 | 0 | 0 | 0 | 0 | 0 | 0 | 0 | 0 | 0 | 0 |
| 40 | Satkhira | 0 | 0 | 0 | 0 | 0 | 0 | 0 | 0 | 0 | 0 | 0 | 0 |
| 4 | Khulna | 0 | 15 | 3 | 0 | 42 | 46 | 36 | 29 | 23 | 36 | 71 | 69 |
| 41 | Jamalpur | 0 | 0 | 0 | 0 | 0 | 0 | 0 | 0 | 0 | 0 | 0 | 0 |
| 42 | Mymensing | 0 | 0 | 6 | 14 | 0 | 0 | 116 | 120 | 116 | 130 | 120 | 116 |
| 43 | Netrakona | 0 | 0 | 0 | 0 | 0 | 0 | 0 | 0 | 0 | 0 | 0 | 0 |
| 44 | Sherpur | 0 | 0 | 0 | 0 | 0 | 0 | 0 | 0 | 0 | 0 | 0 | 0 |
| 5 | Mymensing | 0 | 0 | 6 | 14 | 0 | 0 | 116 | 120 | 116 | 130 | 120 | 116 |
| 45 | Bogura | 25 | 25 | 14 | 8 | 14 | 17 | 35 | 39 | 30 | 43 | 53 | 47 |
| 46 | Joypurhat | 0 | 0 | 0 | 5 | 5 | 0 | 19 | 33 | 0 | 24 | 38 | 0 |
| 47 | Naogaon | 0 | 0 | 0 | 0 | 0 | 0 | 0 | 0 | 0 | 0 | 0 | 0 |
| 48 | Natore | 0 | 0 | 9 | 0 | 0 | 0 | 119 | 120 | 125 | 119 | 120 | 125 |
| 49 | Chapai Nawabganj | 253 | 253 | 166 | 16391 | 16403 | 16950 | 6724 | 6783 | 6768 | 23115 | 23186 | 23718 |
| 50 | Pabna | 0 | 0 | 12 | 2 | 0 | 141 | 143 | 0 | 0 | 145 | 0 | 141 |
| 51 | Rajshahi | 25 | 0 | 33 | 890 | 809 | 949 | 196 | 172 | 271 | 1086 | 981 | 1220 |
| 52 | Sirajganj | 12 | 12 | 5 | 1 | 0 | 0 | 21 | 21 | 20 | 22 | 21 | 20 |
| 6 | Rajshahi | 315 | 290 | 239 | 17297 | 17231 | 18057 | 7257 | 7168 | 7214 | 24554 | 24399 | 25271 |
| 53 | Dinajpur | 97 | 42 | 13 | 302 | 160 | 26 | 1080 | 514 | 275 | 1382 | 674 | 301 |
| 54 | Gaibandha | 0 | 0 | 0 | 0 | 0 | 0 | 0 | 0 | 0 | 0 | 0 | 0 |
| 55 | Kurigram | 0 | 0 | 0 | 0 | 0 | 0 | 0 | 0 | 0 | 0 | 0 | 0 |
| 56 | Lalmonirhat | 2 | 0 | 1 | 4 | 6 | 6 | 2 | 7 | 7 | 6 | 13 | 13 |
| 57 | Nilphamari | 0 | 0 | 0 | 0 | 0 | 0 | 0 | 0 | 0 | 0 | 0 | 0 |
| 58 | Panchagarh | 1 | 2 | 5 | 21 | 22 | 24 | 78 | 80 | 75 | 99 | 102 | 99 |
| 59 | Rangpur | 5 | 5 | 2 | 18 | 21 | 17 | 14 | 14 | 12 | 32 | 35 | 29 |
| 60 | Thakurgaon | 0 | 33 | 12 | 0 | 24 | 317 | 9 | 219 | 7 | 9 | 243 | 324 |
| 7 | Rangpur | 105 | 82 | 33 | 345 | 233 | 390 | 1183 | 834 | 376 | 1528 | 1067 | 766 |
| 61 | Habiganj | 0 | 0 | 0 | 0 | 0 | 0 | 0 | 0 | 0 | 0 | 0 | 0 |
| 62 | Maulvibazar | 0 | 0 | 0 | 0 | 0 | 0 | 0 | 0 | 0 | 0 | 0 | 0 |
| 63 | Sunamganj | 0 | 0 | 0 | 0 | 0 | 0 | 0 | 0 | 0 | 0 | 0 | 0 |
| 64 | Sylhet | 0 | 0 | 0 | 0 | 0 | 0 | 0 | 0 | 0 | 0 | 0 | 0 |
| 8 | Sylhet | 0 | 0 | 0 | 0 | 0 | 0 | 0 | 0 | 0 | 0 | 0 | 0 |
| | BANGLADESH | 463 | 491 | 314 | 18476 | 17946 | 18506 | 9251 | 9119 | 8290 | 27727 | 27065 | 26796 |

Table: 3.11.4 Area and Production of Marry Gold Flower by District 2015-16 to 2017-18

| Zila/Division | | 2015-16 | | 2016-17 | | 2017-18 | |
|---------------|-------------------|--------------|---------------------|--------------|---------------------|--------------|---------------------|
| | | Area (acres) | Production (M. Ton) | Area (acres) | Production (M. Ton) | Area (acres) | Production (M. Ton) |
| 1 | Barguna | 14 | 4 | 14 | 4 | 0 | 0 |
| 2 | Barishal | 0 | 0 | 0 | 0 | 0 | 0 |
| 3 | Bhola | 0 | 0 | 0 | 0 | 0 | 0 |
| 4 | Jhallokati | 0 | 0 | 0 | 0 | 0 | 0 |
| 5 | Patuakhali | 0 | 0 | 0 | 0 | 0 | 0 |
| 6 | Pirojpur | 0 | 0 | 0 | 0 | 0 | 0 |
| 1 | Barishal | 14 | 4 | 14 | 4 | 0 | 0 |
| 7 | Bandarban | 0 | 0 | 0 | 0 | 5 | 1 |
| 8 | Brahmanbaria | 9 | 2 | 9 | 2 | 7 | 1 |
| 9 | Chandpur | 0 | 0 | 0 | 0 | 0 | 0 |
| 10 | Chittagang | 117 | 186 | 158 | 172 | 157 | 171 |
| 11 | Cumilla | 3 | 3 | 2 | 1 | 1 | 1 |
| 12 | Cox's Bazar | 3 | 5 | 3 | 5 | 3 | 5 |
| 13 | Feni | 0 | 0 | 0 | 0 | 0 | 0 |
| 14 | Khagrachhari | 0 | 0 | 0 | 0 | 0 | 0 |
| 15 | Laksmipur | 0 | 0 | 0 | 0 | 0 | 0 |
| 16 | Noakhali | 0 | 0 | 0 | 0 | 0 | 0 |
| 17 | Rangamati | 34 | 12 | 38 | 16 | 34 | 15 |
| 2 | Chittagang | 166 | 208 | 210 | 196 | 207 | 194 |
| 18 | Dhaka | 0 | 0 | 0 | 0 | 0 | 0 |
| 19 | Faridpur | 4 | 5 | 5 | 9 | 4 | 5 |
| 20 | Gazipur | 9 | 4 | 9 | 4 | 10 | 4 |
| 21 | Gopalganj | 0 | 0 | 0 | 0 | 0 | 0 |
| 22 | Kishorganj | 1 | 1 | 1 | 1 | 1 | 1 |
| 23 | Madaripur | 4 | 1 | 5 | 1 | 4 | 2 |
| 24 | Manikganj | 0 | 0 | 0 | 0 | 0 | 0 |
| 25 | Munshiganj | 0 | 0 | 0 | 0 | 0 | 0 |
| 26 | Narayanganj | 43 | 61 | 44 | 63 | 46 | 63 |
| 27 | Narsingdi | 0 | 0 | 0 | 0 | 0 | 0 |
| 28 | Rajbari | 5 | 1 | 0 | 0 | 0 | 0 |
| 29 | Shariatpur | 0 | 0 | 0 | 0 | 0 | 0 |
| 30 | Tangail | 2 | 5 | 2 | 6 | 2 | 6 |
| 3 | Dhaka | 68 | 78 | 66 | 84 | 67 | 81 |
| 31 | Bagerhat | 15 | 4 | 15 | 5 | 16 | 6 |
| 32 | Chuadanga | 91 | 61 | 96 | 452 | 96 | 453 |
| 33 | Jashore | 202 | 455 | 273 | 612 | 275 | 618 |
| 34 | Jhenaidah | 376 | 579 | 1296 | 1926 | 472 | 577 |
| 35 | Khulna | 0 | 0 | 0 | 0 | 5 | 1 |
| 36 | Kushtia | 0 | 0 | 0 | 0 | 0 | 0 |

Contd.

| Zila/Division | | 2015-16 | | 2016-17 | | 2017-18 | |
|-------------------|------------------|--------------|---------------------|--------------|---------------------|--------------|---------------------|
| | | Area (acres) | Production (M. Ton) | Area (acres) | Production (M. Ton) | Area (acres) | Production (M. Ton) |
| 37 | Magura | 2 | 1 | 2 | 1 | 2 | 1 |
| 38 | Meherpur | 0 | 0 | 0 | 0 | 0 | 0 |
| 39 | Narail | 0 | 0 | 0 | 0 | 0 | 0 |
| 40 | Satkhira | 0 | 0 | 1 | 0.424 | 1 | 1 |
| 4 | Khulna | 686 | 1100 | 1683 | 2996.424 | 867 | 1657 |
| 41 | Jamalpur | 0 | 0 | 0 | 0 | 0 | 0 |
| 42 | Mymensing | 0 | 0 | 0 | 0 | 0 | 0 |
| 43 | Netrakona | 0 | 0 | 0 | 0 | 0 | 0 |
| 44 | Sherpur | 0 | 0 | 0 | 0 | 0 | 0 |
| 5 | Mymensing | 0 | 0 | 0 | 0 | 0 | 0 |
| 45 | Bogura | 12 | 12 | 11 | 7 | 11 | 9 |
| 46 | Joypurhat | 0 | 0 | 0 | 0 | 0 | 0 |
| 47 | Naogaon | 5 | 10 | 7 | 13 | 7 | 15 |
| 48 | Natore | 0 | 0 | 0 | 0 | 0 | 0 |
| 49 | Chapai Nawabganj | 0 | 0 | 0 | 0 | 0 | 0 |
| 50 | Pabna | 0 | 0 | 0 | 0 | 0 | 0 |
| 51 | Rajshahi | 0 | 0 | 1 | 1 | 0 | 0 |
| 52 | Sirajganj | 2 | 3 | 3 | 3 | 0 | 0 |
| 6 | Rajshahi | 19 | 25 | 22 | 24 | 18 | 24 |
| 53 | Dinajpur | 0 | 0 | 2 | 2 | 3 | 2 |
| 54 | Gaibandha | 0 | 0 | 0 | 0 | 0 | 0 |
| 55 | Kurigram | 0 | 0 | 0 | 0 | 0 | 0 |
| 56 | Lalmonirhat | 0 | 0 | 0 | 0 | 0 | 0 |
| 57 | Nilphamari | 0 | 0 | 0 | 0 | 0 | 0 |
| 58 | Panchagarh | 0 | 0 | 0 | 0 | 0 | 0 |
| 59 | Rangpur | 19 | 17 | 20 | 20 | 22 | 22 |
| 60 | Thakurgaon | 0 | 0 | 0 | 0 | 0 | 0 |
| 7 | Rangpur | 19 | 17 | 22 | 22 | 25 | 24 |
| 61 | Habiganj | 0 | 0 | 0 | 0 | 0 | 0 |
| 62 | Maulvibazar | 0 | 0 | 0 | 0 | 0 | 0 |
| 63 | Sunamganj | 0 | 0 | 0 | 0 | 0 | 0 |
| 64 | Sylhet | 0 | 0 | 3 | 1 | 3 | 1 |
| 8 | Sylhet | 0 | 0 | 3 | 1 | 3 | 1 |
| BANGLADESH | | 972 | 1432 | 2020 | 3327.424 | 1187 | 1981 |

Table: 3.11.5 Area and Production of Rose Flower by District 2014-15 to 2016-17

| Zila/Division | Area Under Garden (Acres) | | | Production of Inside Garden | | | Production of Outside Garden | | | Total Production of Inside & Outside Garden (M.Tons) | | | |
|---------------|---------------------------|---------|------------|-----------------------------|---------|------------|------------------------------|----------|------------|--|----------|------------|------------|
| | 2015-16 | 2016-17 | 2017-18 | 2015-16 | 2016-17 | 2017-18 | 2015-16 | 2016-17 | 2017-18 | 2015-16 | 2016-17 | 2017-18 | |
| 1 | Barguna | 0 | 2 | 0 | 0 | 0 | 0 | 1 | 0 | 0 | 1 | 0 | |
| 2 | Barishal | 0 | 0 | 0 | 0 | 0 | 0 | 0 | 0 | 0 | 0 | 0 | |
| 3 | Bhola | 0 | 0 | 0 | 0 | 0 | 0 | 0 | 0 | 0 | 0 | 0 | |
| 4 | Jhallokati | 0 | 0 | 0 | 0 | 0 | 0 | 0 | 0 | 0 | 0 | 0 | |
| 5 | Patuakhali | 0 | 0 | 0 | 0 | 0 | 0 | 0 | 0 | 0 | 0 | 0 | |
| 6 | Pirojpur | 0 | 0 | 0 | 0 | 0 | 0 | 0 | 0 | 0 | 0 | 0 | |
| 1 | Barishal | 0 | 2 | 0 | 0 | 0 | 0 | 1 | 0 | 0 | 1 | 0 | |
| 7 | Bandarban | 0 | 0 | 0 | 0 | 0 | 0 | 0 | 0 | 0 | 0 | 0 | |
| 8 | Brahmanbaria | 0 | 0 | 0 | 0 | 0 | 6 | 4 | 0 | 6 | 4 | 0 | |
| 9 | Chandpur | 0 | 0 | 0 | 0 | 0 | 0 | 0 | 0 | 0 | 0 | 0 | |
| 10 | Chittagang | 72 | 74 | 74 | 93 | 184 | 184 | 134 | 81 | 76 | 227 | 265 | 260 |
| 11 | Cumilla | 1 | 1 | 0 | 1 | 2 | 2 | 1 | 1 | 1 | 2 | 3 | 3 |
| 12 | Cox's Bazar | 86 | 87 | 87 | 66 | 111 | 111 | 51 | 55 | 55 | 117 | 166 | 166 |
| 13 | Feni | 0 | 0 | 0 | 0 | 0 | 0 | 0 | 0 | 0 | 0 | 0 | 0 |
| 14 | Khagrachhari | 0 | 0 | 0 | 0 | 0 | 0 | 0 | 0 | 0 | 0 | 0 | 0 |
| 15 | Laksmipur | 0 | 0 | 0 | 0 | 0 | 0 | 0 | 0 | 0 | 0 | 0 | 0 |
| 16 | Noakhali | 0 | 0 | 0 | 0 | 0 | 0 | 0 | 0 | 0 | 0 | 0 | 0 |
| 17 | Rangamati | 3 | 8 | 8 | 4 | 5 | 6 | 4 | 3 | 2 | 8 | 8 | 8 |
| 2 | Chittagang | 162 | 170 | 169 | 164 | 302 | 303 | 196 | 144 | 134 | 360 | 446 | 437 |
| 18 | Dhaka | 9 | 9 | 8 | 15 | 24 | 87 | 2 | 1 | 75 | 17 | 25 | 162 |
| 19 | Faridpur | 2 | 2 | 2 | 3 | 3 | 3 | 6 | 5 | 4 | 9 | 8 | 7 |
| 20 | Gazipur | 0 | 14 | 14 | 0 | 15 | 74 | 0 | 0 | 59 | 0 | 15 | 133 |
| 21 | Gopalganj | 0 | 0 | 0 | 0 | 0 | 0 | 0 | 0 | 0 | 0 | 0 | 0 |
| 22 | Kishorganj | 0 | 12 | 0 | 2 | 2 | 2 | 7 | 8 | 8 | 9 | 10 | 10 |
| 23 | Madaripur | 0 | 0 | 0 | 0 | 0 | 0 | 0 | 0 | 0 | 0 | 0 | 0 |
| 24 | Manikganj | 10 | 10 | 10 | 4 | 4 | 40 | 0 | 0 | 36 | 4 | 4 | 76 |
| 25 | Munshiganj | 0 | 0 | 0 | 0 | 0 | 0 | 0 | 0 | 0 | 0 | 0 | 0 |
| 26 | Narayanganj | 63 | 63 | 4 | 2 | 2 | 2 | 1 | 0 | 1 | 3 | 2 | 3 |
| 27 | Narsingdi | 0 | 0 | 0 | 0 | 0 | 0 | 0 | 0 | 0 | 0 | 0 | 0 |
| 28 | Rajbari | 1 | 0 | 0 | 1 | 0 | 0 | 1 | 0 | 0 | 2 | 0 | 0 |
| 29 | Shariatpur | 0 | 0 | 0 | 0 | 0 | 0 | 0 | 0 | 0 | 0 | 0 | 0 |
| 30 | Tangail | 2 | 2 | 2 | 1 | 1 | 1 | 2 | 0 | 0 | 3 | 1 | 1 |
| 3 | Dhaka | 87 | 112 | 40 | 28 | 51 | 209 | 19 | 14 | 183 | 47 | 65 | 392 |
| 31 | Bagerhat | 0 | 0 | 0 | 0 | 0 | 0 | 0 | 0 | 0 | 0 | 0 | 0 |
| 32 | Chuadanga | 8 | 8 | 14 | 2 | 16 | 16 | 7 | 8 | 8 | 9 | 24 | 24 |
| 33 | Jashore | 116 | 202 | 201 | 2316 | 18273 | 0 | 32 | 594 | 15064 | 2348 | 18867 | 15064 |
| 34 | Jhenaidah | 0 | 12 | 6 | 0 | 34 | 13 | 0 | 5 | 9 | 0 | 39 | 22 |
| 35 | Khulna | 0 | 3 | 0 | 0 | 1 | 0 | 0 | 2 | 0 | 0 | 3 | 0 |
| 36 | Kushtia | 0 | 0 | 0 | 0 | 0 | 0 | 0 | 0 | 0 | 0 | 0 | 0 |

Contd.

| ila/Division | | Area Under Garden (Acres) | | | Production of Inside Garden | | | Production of Outside Garden | | | Total Production of Inside & Outside Garden (M.Tons) | | |
|--------------|-------------------|---------------------------|------------|------------|-----------------------------|--------------|------------|------------------------------|------------|--------------|--|--------------|--------------|
| | | 2015-16 | 2016-17 | 2017-18 | 2015-16 | 2016-17 | 2017-18 | 2015-16 | 2016-17 | 2017-18 | 2015-16 | 2016-17 | 2017-18 |
| 37 | Magura | 0 | 0 | 0 | 0 | 0 | 0 | 0 | 0 | 0 | 0 | 0 | |
| 38 | Meherpur | 0 | 0 | 0 | 0 | 0 | 0 | 0 | 0 | 0 | 0 | 0 | |
| 39 | Narail | 0 | 0 | 0 | 0 | 0 | 0 | 0 | 0 | 0 | 0 | 0 | |
| 40 | Satkhira | 0 | 0 | 0 | 0 | 0 | 0 | 2 | 3 | 2 | 2 | 3 | |
| 4 | Khulna | 124 | 225 | 221 | 2318 | 18324 | 29 | 41 | 612 | 15083 | 2359 | 18936 | 15112 |
| 41 | Jamalpur | 0 | 0 | 0 | 0 | 0 | 0 | 0 | 0 | 0 | 0 | 0 | |
| 42 | Mymensing | 0 | 0 | 0 | 0 | 0 | 0 | 0 | 0 | 0 | 0 | 0 | |
| 43 | Netrakona | 0 | 0 | 0 | 0 | 0 | 0 | 0 | 0 | 0 | 0 | 0 | |
| 44 | Sherpur | 0 | 0 | 0 | 0 | 0 | 0 | 0 | 0 | 0 | 0 | 0 | |
| 5 | Mymensing | 0 | 0 | 0 | 0 | 0 | 0 | 0 | 0 | 0 | 0 | 0 | 0 |
| 45 | Bogura | 96 | 3 | 3 | 3 | 5 | 6 | 2 | 0 | 0 | 5 | 5 | 6 |
| 46 | Joypurhat | 3 | 3 | 3 | 1 | 1 | 1 | 2 | 4 | 2 | 3 | 5 | 3 |
| 47 | Naogaon | 1 | 1 | 4 | 0 | 3 | 5 | 0 | 6 | 11 | 0 | 9 | 16 |
| 48 | Natore | 0 | 0 | 0 | 0 | 0 | 0 | 0 | 0 | 0 | 0 | 0 | 0 |
| 49 | Chapai Nawabganj | 0 | 0 | 0 | 0 | 0 | 0 | 0 | 0 | 0 | 0 | 0 | 0 |
| 50 | Pabna | 0 | 0 | 0 | 0 | 0 | 0 | 0 | 0 | 0 | 0 | 0 | 0 |
| 51 | Rajshahi | 0 | 0 | 0 | 0 | 0 | 0 | 0 | 0 | 0 | 0 | 0 | 0 |
| 52 | Sirajganj | 0 | 0 | 0 | 0 | 0 | 0 | 24 | 23 | 0 | 24 | 23 | 0 |
| 6 | Rajshahi | 100 | 7 | 10 | 4 | 9 | 12 | 0 | 33 | 13 | 4 | 42 | 25 |
| 53 | Dinajpur | 1 | 0 | 1 | 6 | 6 | 6 | 1 | 2 | 2 | 7 | 8 | 8 |
| 54 | Gaibandha | 1 | 0 | 1 | 1 | 1 | 0 | 0 | 0 | 0 | 1 | 1 | 0 |
| 55 | Kurigram | 0 | 0 | 0 | 0 | 0 | 0 | 0 | 0 | 0 | 0 | 0 | 0 |
| 56 | Lalmonirhat | 0 | 0 | 3 | 0 | 1 | 0 | 1 | 0 | 1 | 2 | 1 | 1 |
| 57 | Nilphamari | 0 | 0 | 0 | 0 | 0 | 0 | 23 | 0 | 0 | 23 | 0 | 0 |
| 58 | Panchagarh | 0 | 0 | 0 | 0 | 0 | 0 | 0 | 0 | 0 | 0 | 0 | 0 |
| 59 | Rangpur | 0 | 0 | 6 | 0 | 0 | 0 | 0 | 1 | 3 | 0 | 1 | 3 |
| 60 | Thakurgaon | 0 | 0 | 0 | 0 | 0 | 0 | 0 | 0 | 0 | 0 | 0 | 0 |
| 7 | Rangpur | 2 | 0 | 11 | 7 | 8 | 6 | 25 | 3 | 6 | 32 | 11 | 12 |
| 61 | Habiganj | 0 | 0 | 0 | 0 | 0 | 0 | 0 | 0 | 0 | 0 | 0 | 0 |
| 62 | Maulvibazar | 0 | 0 | 0 | 0 | 0 | 0 | 0 | 0 | 0 | 0 | 0 | 0 |
| 63 | Sunamganj | 0 | 0 | 0 | 0 | 0 | 0 | 0 | 0 | 0 | 0 | 0 | 0 |
| 64 | Sylhet | 0 | 0 | 0 | 0 | 0 | 0 | 0 | 0 | 0 | 0 | 0 | 0 |
| 8 | Sylhet | 0 | 0 | 0 | 0 | 0 | 0 | 0 | 0 | 0 | 0 | 0 | 0 |
| | BANGLADESH | 475 | 516 | 451 | 2521 | 18694 | 559 | 281 | 807 | 15419 | 2802 | 19501 | 15978 |

Table: 3.11.6 Area and Production of Others Flower by District 2015-16 to 2017-18

| Zila/Division | | 2015-16 | | 2016-17 | | 2017-18 | |
|---------------|-------------------|--------------|---------------------|--------------|---------------------|--------------|---------------------|
| | | Area (acres) | Production (M. Ton) | Area (acres) | Production (M. Ton) | Area (acres) | Production (M. Ton) |
| 1 | Barguna | 0 | 0 | 0 | 0 | 0 | 0 |
| 2 | Barishal | 0 | 0 | 0 | 0 | 0 | 0 |
| 3 | Bhola | 0 | 0 | 0 | 0 | 0 | 0 |
| 4 | Jhallokati | 0 | 0 | 0 | 0 | 0 | 0 |
| 5 | Patuakhali | 0 | 0 | 0 | 0 | 0 | 0 |
| 6 | Pirojpur | 0 | 0 | 0 | 0 | 0 | 0 |
| 1 | Barishal | 0 | 0 | 0 | 0 | 0 | 0 |
| 7 | Bandarban | 0 | 0 | 0 | 0 | 0 | 0 |
| 8 | Brahmanbaria | 10 | 2 | 10 | 1.44 | 3 | 1 |
| 9 | Chandpur | 0 | 0 | 0 | 0 | 0 | 0 |
| 10 | Chittagang | 142 | 306 | 108 | 230 | 109 | 235 |
| 11 | Cumilla | 3 | 1 | 4 | 1 | 3 | 2 |
| 12 | Cox's Bazar | 4 | 5 | 4 | 6 | 4 | 5 |
| 13 | Feni | 0 | 0 | 0 | 0 | 0 | 0 |
| 14 | Khagrachhari | 0 | 0 | 0 | 0 | 0 | 0 |
| 15 | Laksmipur | 0 | 0 | 0 | 0 | 0 | 0 |
| 16 | Noakhali | 0 | 0 | 0 | 0 | 0 | 0 |
| 17 | Rangamati | 20 | 5 | 16 | 4 | 14 | 3 |
| 2 | Chittagang | 179 | 319 | 142 | 242.44 | 133 | 246 |
| 18 | Dhaka | 6 | 20 | 5 | 20 | 5 | 20 |
| 19 | Faridpur | 4 | 3 | 4 | 27 | 4 | 25 |
| 20 | Gazipur | 3 | 2 | 3 | 3 | 4 | 3 |
| 21 | Gopalganj | 0 | 0 | 0 | 0 | 0 | 0 |
| 22 | Kishorganj | 0 | 0 | 0 | 0 | 0 | 0 |
| 23 | Madaripur | 0 | 0 | 0 | 0 | 0 | 0 |
| 24 | Manikganj | 0 | 0 | 0 | 0 | 0 | 0 |
| 25 | Munshiganj | 0 | 0 | 0 | 0 | 0 | 0 |
| 26 | Narayanganj | 53 | 94 | 13 | 24 | 14 | 24 |
| 27 | Narsingdi | 0 | 0 | 0 | 0 | 0 | 0 |
| 28 | Rajbari | 0 | 0 | 0 | 0 | 0 | 0 |
| 29 | Shariatpur | 0 | 0 | 0 | 0 | 0 | 0 |
| 30 | Tangail | 0 | 0 | 0 | 0 | 0 | 0 |
| 3 | Dhaka | 66 | 119 | 25 | 74 | 27 | 72 |
| 31 | Bagerhat | 0 | 0 | 0 | 0 | 0 | 0 |
| 32 | Chuadanga | 0 | 0 | 0 | 0 | 0 | 0 |
| 33 | Jashore | 24 | 10 | 38 | 19 | 40 | 20 |
| 34 | Jhenaidah | 0 | 0 | 0 | 0 | 0 | 0 |
| 35 | Khulna | 0 | 0 | 3 | 5 | 0 | 0 |
| 36 | Kushtia | 0 | 0 | 0 | 0 | 0 | 0 |

Contd.

| Zila/Division | | 2015-16 | | 2016-17 | | 2017-18 | |
|---------------|-------------------|--------------|---------------------|--------------|---------------------|--------------|---------------------|
| | | Area (acres) | Production (M. Ton) | Area (acres) | Production (M. Ton) | Area (acres) | Production (M. Ton) |
| 37 | Magura | 0 | 0 | 0 | 0 | 0 | 0 |
| 38 | Meherpur | 0 | 0 | 0 | 0 | 0 | 0 |
| 39 | Narail | 0 | 0 | 0 | 0 | 0 | 0 |
| 40 | Satkhira | 0 | 0 | 0 | 0 | 0 | 0 |
| 4 | Khulna | 24 | 10 | 41 | 24 | 40 | 20 |
| 41 | Jamalpur | 0 | 0 | 0 | 0 | 0 | 0 |
| 42 | Mymensing | 0 | 0 | 0 | 0 | 0 | 0 |
| 43 | Netrakona | 0 | 0 | 0 | 0 | 0 | 0 |
| 44 | Sherpur | 0 | 0 | 0 | 0 | 0 | 0 |
| 5 | Mymensing | 0 | 0 | 0 | 0 | 0 | 0 |
| 45 | Bogura | 1 | 2 | 5 | 8 | 6 | 9 |
| 46 | Joypurhat | 0 | 0 | 0 | 0 | 0 | 0 |
| 47 | Naogaon | 3 | 3 | 3 | 4 | 165 | 311 |
| 48 | Natore | 0 | 0 | 0 | 0 | 0 | 0 |
| 49 | Chapai Nawabganj | 0 | 0 | 0 | 0 | 0 | 0 |
| 50 | Pabna | 0 | 0 | 0 | 0 | 0 | 0 |
| 51 | Rajshahi | 0 | 0 | 0 | 0 | 0 | 0 |
| 52 | Sirajganj | 0 | 0 | 0 | 0 | 0 | 0 |
| 6 | Rajshahi | 4 | 5 | 8 | 12 | 171 | 320 |
| 53 | Dinajpur | 0 | 0 | 0 | 0 | 0 | 0 |
| 54 | Gaibandha | 0 | 0 | 0 | 0 | 0 | 0 |
| 55 | Kurigram | 0 | 0 | 0 | 0 | 0 | 0 |
| 56 | Lalmonirhat | 0 | 0 | 0 | 0 | 0 | 0 |
| 57 | Nilphamari | 0 | 0 | 0 | 0 | 0 | 0 |
| 58 | Panchagarh | 0 | 0 | 0 | 0 | 0 | 0 |
| 59 | Rangpur | 0 | 0 | 0 | 0 | 0 | 0 |
| 60 | Thakurgaon | 0 | 0 | 0 | 0 | 0 | 0 |
| 7 | Rangpur | 0 | 0 | 0 | 0 | 0 | 0 |
| 61 | Habiganj | 0 | 0 | 0 | 0 | 0 | 0 |
| 62 | Maulvibazar | 0 | 0 | 0 | 0 | 0 | 0 |
| 63 | Sunamganj | 0 | 0 | 0 | 0 | 0 | 0 |
| 64 | Sylhet | 0 | 0 | 3 | 1 | 0 | 0 |
| 8 | Sylhet | 0 | 0 | 3 | 1 | 0 | 0 |
| | BANGLADESH | 273 | 453 | 219 | 353.44 | 371 | 658 |

Chapter 4

ESTIMATES OF CROPS DAMAGE

4.1 Total Loss in Crops Production

Table: 4.1.1 Total Loss in Crop Productions Due to Natural Calamities in the Six Year Period 2013-14 to 2017-18

Year 2013-14

| Name of the crops | Loss in production (M.tons/bales) by natural calamities | | Sidre | Total |
|-------------------|---|--------------------------------------|-------|-------|
| | Flood /Excessive Rainfal / flash Flood /Rush of water | Cyclone/Hailstorn/Tornado/Tidal bore | | |
| Local Aus | - | 2952 | - | 2952 |
| HYV Aus | - | 2550 | - | 2550 |
| Total Aus | - | | | 5502 |

Year 2014-15

| Name of the crops | Loss in production (M.tons/bales) by natural calamities | | Sidre | Total |
|-------------------|---|--------------------------------------|-------|--------|
| | Flood /Excessive Rainfal / flash Flood / Rush of water | Cyclone/Hailstorn/Tornado/Tidal bore | | |
| Local Aus (LT) | 1414 | - | - | 1414 |
| HYV Aus | 7077 | - | - | 7077 |
| Total Aus | | | | 8491 |
| B Aman | 4121 | - | - | 4121 |
| (LT) Aman | 12149 | - | - | 12149 |
| HYV Aman | 108980 | - | - | 108980 |
| Total- | | - | - | 125250 |
| Lalsak | 4 | - | - | 4 |
| Tomato | 37 | - | - | 37 |
| Cabbage | 11 | - | - | 11 |
| Cauliflower | 22 | - | - | 22 |
| Radish | 9 | - | - | 9 |

Year 2015-16

| Name of the crops | Loss in production (M.tons/bales) by natural calamities | | Sidre | Total |
|-------------------|---|--------------------------------------|-------|--------|
| | Flood /Excessive Rainfal / flash Flood / Rush of water | Cyclone/Hailstorn/Tornado/Tidal bore | | |
| Local Aus (LT) | 5553 | - | - | 5553 |
| HYV Aus | 11842 | - | - | 11842 |
| Total Aus | 17395 | - | - | 17395 |
| (LT) Aman | 24808 | - | - | 24808 |
| HYV Aman | 77446 | - | - | 77446 |
| Aman Total- | 102254 | - | - | 102254 |
| Boro Local | 2153 | - | - | 2153 |
| HYV Boro | 94178 | - | - | 94178 |
| HY Brid | 1261 | - | - | 1261 |
| Boro Total- | 97592 | - | - | 97592 |

Year 2016-17

| Name of the crops | Loss in production (M.tons/bales) by natural calamities | | Sidre | Total |
|--------------------------|---|--------------------------------------|-------|-------|
| | Flood /Excessive Rainfal / flash Flood / Rush of water | Cyclone/Hailstorn/Tornado/Tidal bore | | |
| HYV Aus | 4559 | - | - | 4559 |
| Total Aus | 4559 | - | - | 4559 |
| (LT) Aman | 32914 | - | - | 32914 |
| (Broad cust) Aman | 21527 | - | - | 21527 |

| | | | | |
|----------------|--------|---|---|--------|
| Aman Total- | 54441 | - | - | 54441 |
| Boro Local | 13541 | - | - | 13541 |
| HYV Boro | 711830 | - | - | 711830 |
| HY Brid | 140325 | - | - | 140325 |
| Boro Total- | 865696 | - | - | 865696 |
| Jute | 24259 | - | - | 24259 |
| Aman Seed bed | - | - | - | - |
| Patal | 1222 | - | - | 1222 |
| Chalkumra | 31 | - | - | 31 |
| Summer Brinjal | 43 | - | - | 43 |

Year 2017-18

| Name of the crops | Loss in production (M.tons/bales) by natural calamities | | Sidre | Total |
|--------------------------|---|--------------------------------------|-------|--------|
| | Flood /Excessive Rainfal / flash Flood / Rush of water | Cyclone/Hailstorn/Tornado/Tidal bore | | |
| Local Aus | 1116 | - | - | 1116 |
| HYV Aus | 63366 | - | - | 63366 |
| Total Aus | 64482 | - | - | 64482 |
| HYVAman | 731577 | - | - | 731577 |
| (Broad cust) Aman | 3328 | - | - | 3328 |
| Aman Total- | 734905 | - | - | 734905 |
| Jute | 33895 | - | - | 33895 |
| Aman Seed bed | 460 | - | - | 460 |
| Patal | 5995 | - | - | 5995 |
| Chalkumra | 1246 | - | - | 1246 |
| Summer Brinjal | 6035 | - | - | 6035 |
| Cumember | 463 | - | - | 463 |
| Kharir Chillies | 740 | - | - | 740 |
| karala | 520 | - | - | 520 |
| Puisak | 1513 | - | - | 1513 |
| Other Summar Vegetables | 20759 | - | - | 20759 |
| Lalsak | 256 | - | - | 256 |
| Data Sak | 535 | - | - | 535 |
| Kakrol | 323 | - | - | 323 |
| Katcha Papy | 352 | - | - | 352 |
| Chichinga | 162 | - | - | 162 |
| Barbati | 195 | - | - | 195 |
| Turmeric | 95 | - | - | 95 |
| Gerger | 1248 | - | - | 1248 |
| Betel leave | 4129 | - | - | 4129 |
| Ladies Finger | 117 | - | - | 117 |
| Dhundal | 29 | - | - | 29 |
| Arim | 1305 | - | - | 1305 |
| Shinga | 398 | - | - | 398 |
| Kachur Lati | 81 | - | - | 81 |

4.2 Estimates of Crop Damages by Region

Table: 4.2.1 Damage Report of different Crops of Tornado (Moshin) the Month of May- 2013-14

| Name of crop and Region | Area Damaged (Acres) | | Percentage of partial damage | Area in terms of full damage (caused by partial damage) | Total area damaged (Acres) (Col. 2+5) | Yield per acre (kg) | production Loss in (Metric Ton) |
|------------------------------|----------------------|--------------|------------------------------|---|---------------------------------------|---------------------|----------------------------------|
| | Fully | Partially | | | | | |
| 1 | 2 | 3 | 4 | 5 | 6 | 7 | 8 |
| Local Aus | | | | | | | |
| Barishal | 19 | 12154 | 23.37 | 2840 | 2859 | 483 | 1381 |
| Jhalakathi | 11 | 4371 | 3744 | 1637 | 1648 | 520 | 857 |
| Perojpur | 42 | 5163 | 2940 | 1518 | 1560 | 458 | 714 |
| Bhola | - | - | - | - | - | - | - |
| Total | 72 | 21688 | 27.66 | 5995 | 6067 | 487 | 2952 |
| HYV Aus | | | | | | | |
| Barishal | 5 | 1087 | 11.50 | 125 | 130 | 931 | 121 |
| Jhalakathi | 13 | 5686 | 1749 | 994 | 1007 | 894 | 900 |
| Perojpur | 178 | 5617 | 28.13 | 1580 | 1758 | 870 | 1529 |
| Bhola | - | - | - | - | - | - | - |
| Total | 1936 | 12390 | 21.78 | 2699 | 2895 | 881 | 2550 |
| Total Aus (Local+HYV) | | | | | | | |
| Barishal | 24 | 13241 | 22.39 | 2965 | 2989 | 502 | 1502 |
| Jhalakathi | 24 | 10057 | 26.16 | 2631 | 2655 | 662 | 1757 |
| Perojpur | 220 | 10780 | 28.24 | 3098 | 3318 | 676 | 2243 |
| Bhola | - | - | - | - | - | - | - |
| Total | 268 | 34078 | 25.51 | 8694 | 8962 | 614 | 5502 |

Table: 4.2.2 Damage Report different crops due to flood & Excessive rain in the months of July& August-2014-15

| Name of crop and Region | Area Damaged (Acres) | | Percentage of partial damage | Area in terms of full damage (caused by partial damage) | Total area damaged (Acres) (Col. 2+5) | Yield per acre (kg) | Production Loss in (Metric Ton) |
|---------------------------|----------------------|-----------|------------------------------|---|---------------------------------------|---------------------|----------------------------------|
| | Fully | Partially | | | | | |
| LT Aus | | | | | | | |
| Tangail | 1647 | 1010 | 30.89 | 312 | 1959 | 19.34 | 1414 |
| Bangladesh | 1647 | 1010 | 30.89 | 312 | 1959 | 19.34 | 1414 |
| HYV Aus | | | | | | | |
| Sylhet | 510 | 730 | 30.14 | 220 | 730 | 32.26 | 879 |
| Tangail | 66 | 81 | 48.00 | 39 | 105 | 23.97 | 94 |
| Bogura | 6165 | 170 | 39.41 | 67 | 6232 | 26.24 | 6104 |
| Bangladesh | 6741 | 981 | 33.23 | 326 | 7067 | 26.83 | 7077 |
| Total Aus (LT+HYV) | | | | | | | |
| Sylhet | 510 | 730 | 30.14 | 220 | 730 | 32.26 | 879 |
| Tangail | 1713 | 1091 | 32.17 | 351 | 2064 | 19.57 | 1508 |
| Blogra | 6165 | 170 | 39.41 | 67 | 6232 | 26.24 | 6104 |
| Bangladesh | 8388 | 1991 | 32.04 | 638 | 9026 | 25.20 | 8491 |

Table: 4.2.3 Damage Report different crops due to flood & Excessive rain in the months of July& August-2014-15

| Name of crop and Region | Area Damaged (Acres) | | Percentage of partial damage | Area in terms of full damage (caused by partial damage) | Total area damaged (Acres) (Col. 2+5) | Yield per acre (kg) | Production Loss in (Metric Ton) |
|-------------------------|----------------------|-----------|------------------------------|---|---------------------------------------|---------------------|----------------------------------|
| | Fully | Partially | | | | | |
| B.Aman | | | | | | | |
| Manikjong | 9141 | 18553 | 46.40 | 8609 | 17750 | 18.30 | 12125 |
| Tangail | 11 | 152 | 17.11 | 26 | 37 | 17.33 | 24 |
| Bangladesh | 9152 | 18705 | 46.16 | 8635 | 17787 | 18.30 | 12149 |
| HYV Aman | | | | | | | |
| Cumilla | 1271 | 2827 | 77.57 | 2193 | 3466 | 29.66 | 3835 |
| Shlhet | 14298 | 19186 | 40.66 | 7801 | 22399 | 32.61 | 27265 |
| Manikjong | 1227 | 1680 | 45.42 | 763 | 1990 | 27.95 | 2076 |

| | | | | | | | |
|------------|-------|-------|-------|-------|--------|-------|--------|
| Tangail | 17340 | 16296 | 39.11 | 6373 | 23713 | 26.39 | 23359 |
| Bogura | 28942 | 15238 | 43.87 | 6685 | 35627 | 28.13 | 37409 |
| Jaypurhat | 197 | 5660 | 17.44 | 987 | 1184 | 30.91 | 1366 |
| Paban | 9 | 205 | 24.00 | 49 | 58 | 28.43 | 62 |
| Nagon | 2914 | 4272 | 37.25 | 1591 | 4505 | 32.71 | 5501 |
| Rangpur | 535 | 3500 | 15.00 | 525 | 1060 | 29.89 | 1183 |
| Gaibandaha | 5001 | 3252 | 30.87 | 1004 | 6005 | 29.25 | 6556 |
| Nilphamari | - | 739 | 46.62 | 345 | 345 | 28.54 | 368 |
| Bangladesh | 72034 | 72855 | 38.87 | 28316 | 100350 | 29.09 | 108980 |

Total Aman

| | | | | | | | |
|------------|-------|--------|-------|-------|--------|-------|--------|
| Cumilla | 1271 | 2827 | 77.57 | 2193 | 3464 | 29.66 | 3835 |
| Shilhet | 14598 | 19186 | 40.66 | 7801 | 22399 | 32.61 | 27265 |
| Manikjong | 4109 | 12855 | 20.23 | 2601 | 6710 | 14.63 | 3665 |
| Tangail | 29070 | 41730 | 43.03 | 17958 | 47028 | 61.66 | 38016 |
| Bogura | 28942 | 15238 | 43.87 | 6685 | 35678 | 28.13 | 37409 |
| Jaypurhat | 208 | 5812 | 17.43 | 1013 | 1221 | 30.50 | 1390 |
| Paban | 9 | 205 | 24.00 | 49 | 58 | 28.43 | 62 |
| Nagon | 2914 | 4272 | 37.25 | 1591 | 4505 | 32.71 | 5501 |
| Rangpur | 535 | 3500 | 15.00 | 525 | 1060 | 29.89 | 1183 |
| Gaibandaha | 5001 | 3252 | 30.87 | 1004 | 6005 | 29.25 | 6556 |
| Nilphamari | - | 739 | 44.62 | 345 | 345 | 28.54 | 368 |
| Bangladesh | 86657 | 109616 | 38.10 | 41765 | 128422 | 26.13 | 125250 |

Table: 4.2.4 Damage Report different crops due to flood & Excessive rain in the months of July& August-2014-15

| Name of crop and Region | Area Damaged (Acres) | | Percentage of partial damage | Area in terms of full damage (caused by partial damage) | Total area damaged (Acres) (Col. 2+5) | Yield per acre (kg) | Production Loss in (Metric Ton) |
|-------------------------|----------------------|-----------|------------------------------|---|---------------------------------------|---------------------|----------------------------------|
| | Fully | Partially | | | | | |
| Lalshak | | | | | | | |
| Cumilla | - | 4 | 50.00 | 2 | 2 | 2164 | 4 |
| Bangladesh | - | 4 | 50.00 | 2 | 2 | 2164 | 4 |
| Tomato | | | | | | | |
| Cumilla | - | 20 | 25.00 | 5 | 5 | 7375 | 37 |
| Bangladesh | - | 20 | 25.00 | 5 | 5 | 7375 | 37 |
| Cabbage | | | | | | | |
| Cumilla | - | 10 | 20.00 | 2 | 2 | 5440 | 11 |
| Bangladesh | - | 10 | 20.00 | 2 | 2 | 5440 | 11 |
| Cauliflower | | | | | | | |
| Cumilla | - | 18 | 27.77 | 5 | 5 | 4422 | 22 |
| Bangladesh | - | 18 | 27.77 | 5 | 5 | 4422 | 22 |
| Radish | | | | | | | |
| Cumilla | - | 8 | 25.002 | 2 | 2 | 4471 | 9 |
| Bangladesh | - | 8 | 25.002 | 2 | 2 | 4471 | 9 |

Table: 4.2 5 Damage Report different crops due to flood & Excessive rain in the months of July& August-2015-16

| Name of crop and Region | Area Damaged (Acres) | | Percentage of partial damage | Area in terms of full damage (caused by partial damage) | Total area damaged (Acres) (Col. 2+5) | Yield per acre (kg) | Production Loss in (Metric Ton) |
|-------------------------|----------------------|-----------|------------------------------|---|---------------------------------------|---------------------|----------------------------------|
| | Fully | Partially | | | | | |
| Local Aus. | | | | | | | |
| Baandarban | - | - | - | - | - | - | - |
| Cumilla | 348 | 800 | 3.70 | 30 | 378 | 13.63 | 192 |
| Noakhali | 6653 | 3622 | 82.19 | 2977 | 9630 | 14.90 | 5356 |
| Feni | 2 | 60 | 8.33 | 5 | 7 | 17.90 | 5 |
| Bangladesh | 7003 | 4482 | 67.20 | 3012 | 10015 | 14.85 | 5553 |

HYV Aus

| | | | | | | | |
|------------|------|-------|-------|------|-------|-------|-------|
| Baandarban | 89 | 1557 | 11.75 | 183 | 172 | 25.50 | 259 |
| Cumilla | 1278 | 1781 | 5.55 | 99 | 1377 | 27.20 | 1398 |
| Noakhali | 7210 | 6893 | 67.50 | 4653 | 11863 | 23.00 | 10185 |
| Feni | - | - | - | - | - | - | - |
| Bangladesh | 8577 | 10231 | 48.23 | 4935 | 13512 | 23.48 | 11842 |

Tatal Aus (Local+HYV)

| | | | | | | | |
|------------|-------|-------|-------|------|-------|-------|-------|
| Baandarban | 89 | 1557 | 11.75 | 183 | 272 | 23.46 | 259 |
| Cumilla | 1626 | 2581 | 5.00 | 129 | 1755 | 24.27 | 1590 |
| Noakhali | 13863 | 10515 | 72.56 | 7630 | 21493 | 19.37 | 15541 |
| Feni | 2 | 60 | 8.33 | 5 | 7 | 17.90 | 5 |
| Bangladesh | 15580 | 14713 | 54.01 | 7947 | 23527 | 19.81 | 17395 |

Table: 4.2.6 Damage Report different crops due to flood & in the months of August & September-2015-16

| Name of crop and Region | Area Damaged (Acres) | | Percentage of partial damage | Area in terms of full damage (caused by partial damage) | Total area damaged (Acres) (Col. 2+5) | Yield per acre (kg) | Production Loss in (Metric Ton) |
|-------------------------|----------------------|-----------|------------------------------|---|---------------------------------------|---------------------|----------------------------------|
| | Fully | Partially | | | | | |

Local Aman.

| | | | | | | | |
|------------|-------|-------|-------|-------|-------|-------|-------|
| Sunamgang | - | 15455 | 53.55 | 8277 | 8277 | 18.80 | 5808 |
| Gaibandha | 20833 | 14053 | 46.49 | 6533 | 27366 | 18.60 | 19000 |
| Bangladesh | 20833 | 29508 | 50.19 | 14810 | 35643 | 18.65 | 24808 |

HYV Aman

| | | | | | | | |
|------------|-------|-------|-------|-------|-------|-------|-------|
| Feni | 44 | 545 | 8.78 | 48 | 92 | 30.68 | 105 |
| Gaibandha | 50190 | 51018 | 47.92 | 24449 | 74639 | 27.76 | 77341 |
| Bangladesh | 50234 | 51563 | 47.51 | 24497 | 74731 | 27.76 | 77446 |

Tatal Aman (Local+HYV)

| | | | | | | | |
|------------|-------|-------|-------|-------|--------|-------|--------|
| Feni | 44 | 545 | 8.78 | 48 | 92 | 30.68 | 105 |
| Sunamgang | - | 15455 | 53.55 | 8277 | 8277 | 18.80 | 5808 |
| Gaibandha | 71023 | 65071 | 47.61 | 30982 | 102005 | 25.30 | 96341 |
| Bangladesh | 71067 | 81071 | 48.48 | 39307 | 110374 | 24.82 | 102254 |

Table: 4.2.7 Damage Report different crops due to flood & Excessive rain Hailstorn in the months of March & May-2015-16

| Name of crop and Region | Area Damaged (Acres) | | Percentage of partial damage | Area in terms of full damage (caused by partial damage) | Total area damaged (Acres) (Col. 2+5) | Yield per acre (kg) | Production Loss in (Metric Ton) |
|-------------------------|----------------------|-----------|------------------------------|---|---------------------------------------|---------------------|----------------------------------|
| | Fully | Partially | | | | | |

Local Boro

| | | | | | | | |
|------------|------|------|-------|------|------|-------|------|
| Sylhet | 1693 | 3852 | 29.80 | 1148 | 2841 | 20.30 | 2153 |
| Bangladesh | 1693 | 3852 | 29.80 | 1148 | 2841 | 20.30 | 2153 |

HYV Boro

| | | | | | | | |
|-------------|-------|-------|-------|-------|-------|-------|-------|
| Maulvibazar | 160 | 2810 | 56.70 | 1593 | 1753 | 37.80 | 2473 |
| Sunamgang | 49230 | 37203 | 23.17 | 8620 | 57850 | 37.80 | 81625 |
| Sylhet | 3300 | 23137 | 21.65 | 5009 | 8309 | 32.50 | 10080 |
| Bangladesh | 52690 | 63150 | 24.10 | 15222 | 67912 | 37.15 | 94178 |

HY Brid Boro

| | | | | | | | |
|------------|-----|-----|-------|-----|-----|-------|------|
| Habigang | 473 | 100 | 53.00 | 53 | 526 | 48.10 | 944 |
| Sylhet | 81 | 496 | 24.00 | 119 | 200 | 42.40 | 317 |
| Bangladesh | 554 | 596 | 28.86 | 172 | 726 | 46.53 | 1261 |

Total Boro (Local+HYV+ HY Brid)

| | | | | | | | |
|-------------|-------|-------|-------|-------|-------|-------|-------|
| Sylhet | 5074 | 27485 | 22.83 | 6276 | 11350 | 30.22 | 12550 |
| Maulvibazar | 160 | 2810 | 56.70 | 1593 | 1753 | 37.80 | 2473 |
| Sunamgang | 49230 | 37203 | 23.17 | 8620 | 57850 | 37.80 | 81625 |
| Habigang | 473 | 100 | 53.00 | 53 | 526 | 48.10 | 944 |
| Bangladesh | 54937 | 67598 | 24.47 | 16542 | 71479 | 36.58 | 97592 |

Table: 4.2.8 Damage Report different crops due to flood & Excessive rain in the months of March & April-2016-17

| Name of crop and Region | Area Damaged (Acres) | | Percentage of partial damage | Area in terms of full damage (caused by partial damage) | Total area damaged (Acres) (Col. 2+5) | Yield per acre (kg) | Production Loss in (Metric Ton) |
|-------------------------|----------------------|-----------|------------------------------|---|---------------------------------------|---------------------|----------------------------------|
| | Fully | Partially | | | | | |
| Boro Local | | | | | | | |
| Habigang | 0 | 0 | 0 | 0 | 0 | 0 | 0 |
| Maulvibazar | 240 | 255 | 27.00 | 69 | 309 | 18.90 | 218 |
| Sunamgang | 7661 | 1301 | 11.00 | 143 | 7804 | 22.90 | 6671 |
| Sylhet | 5887 | 7248 | 36.00 | 2609 | 8496 | 20.3 | 6438 |
| Netrokona | 0233 | 0 | 0 | 0 | 233 | 24.62 | 214 |
| Kishoregong | 0 | 0 | 0 | 0 | 0 | 0 | 0 |
| Bangladesh | 14021 | 8804 | 32.04 | 2821 | 16842 | 21.54 | 13541 |

Boro HYV

| | | | | | | | |
|-------------|--------|--------|-------|-------|--------|-------|--------|
| Habigang | 17170 | 19321 | 51.00 | 9854 | 27024 | 34.3 | 34599 |
| Maulvibazar | 19308 | 13281 | 14.00 | 1859 | 21167 | 37.3 | 29867 |
| Sunamgang | 256700 | 30580 | 9.00 | 2752 | 259452 | 37.8 | 366080 |
| Sylhet | 26359 | 42651 | 32.00 | 13648 | 40007 | 32.5 | 48534 |
| Netrokona | 30709 | 21790 | 36.00 | 7844 | 38553 | 43.3 | 62313 |
| Kishoregong | 91120 | 15990 | 39.00 | 6236 | 97356 | 64.9 | 170437 |
| Bangladesh | 441366 | 143613 | 29.38 | 42194 | 483560 | 39.44 | 711830 |

Boro Hybrid

| | | | | | | | |
|-------------|-------|-------|-------|-------|-------|-------|--------|
| Habigang | 14379 | 24711 | 50.00 | 12356 | 26735 | 48.10 | 48000 |
| Maulvibazar | 274 | 553 | 27.00 | 149 | 423 | 47.42 | 749 |
| Sunamgang | 42872 | 8128 | 11.00 | 894 | 43766 | 51.80 | 84624 |
| Sylhet | 900 | 2532 | 36.00 | 912 | 1812 | 42.40 | 2867 |
| Netrokona | 2171 | 0 | 0.00 | 0 | 2171 | 50.40 | 4084 |
| Kishoregong | 0 | 0 | 0.00 | 0 | 0 | 0 | 0 |
| Bangladesh | 60596 | 35924 | 39.84 | 14311 | 74906 | 50.19 | 140325 |

Total Boro (Local+HYV+ Hybrid)

| | | | | | | | |
|-------------|--------|--------|-------|-------|--------|-------|--------|
| Habigang | 31549 | 44032 | 50.44 | 22209 | 53758 | 41.16 | 82600 |
| Maulvibazar | 19822 | 14089 | 14.75 | 2078 | 21900 | 37.72 | 30834 |
| Sunamgang | 307233 | 40009 | 9.47 | 3789 | 311022 | 39.40 | 457376 |
| Sylhet | 33146 | 52431 | 32.75 | 17169 | 50315 | 30.80 | 57840 |
| Netrokona | 33113 | 21790 | 36.00 | 7844 | 40957 | 43.57 | 66611 |
| Kishoregong | 91120 | 15990 | 39.00 | 6236 | 97356 | 46.90 | 170437 |
| Bangladesh | 515983 | 188341 | 31.50 | 59325 | 575309 | 40.31 | 865696 |

Table: 4.2.9 Damage Report different crops due to flood in the months of July & August-2016-17

| Name of crop and Region | Area Damaged (Acres) | | Percentage of partial damage | Area in terms of full damage (caused by partial damage) | Total area damaged (Acres) (Col. 2+5) | Yield per acre (kg) | Production Loss in (Metric Ton) |
|-------------------------|----------------------|-----------|------------------------------|---|---------------------------------------|---------------------|----------------------------------|
| | Fully | Partially | | | | | |
| Aus HYV | | | | | | | |
| Manikjang | 328 | 0 | 0 | 0 | 328 | 25.75 | 315 |
| Madaripur | 556 | 889 | 24.63 | 219 | 775 | 22.10 | 639 |
| Sirajgong | 2724 | 791 | 24.91 | 197 | 2921 | 26.68 | 2909 |
| Gibandha | 256 | 334 | 55.99 | 187 | 443 | 18.20 | 301 |
| Kurigram | 206 | 342 | 72.51 | 248 | 454 | 23.30 | 395 |
| Bangladesh | 4070 | 2356 | 36.12 | 851 | 4921 | 24.82 | 4559 |

Aman Brid Cust

| | | | | | | | |
|------------|-------|-------|-------|-------|-------|-------|-------|
| Manikjang | 36542 | 13267 | 48.32 | 6411 | 45953 | 10.20 | 17496 |
| Sirajgong | 4813 | 12858 | 29.76 | 382 | 8639 | 12.50 | 4031 |
| Bangladesh | 44355 | 26125 | 39.18 | 10237 | 54592 | 10.56 | 21527 |

L T aman

| | | | | | | | |
|------------|-------|-------|-------|------|-------|-------|-------|
| Manikjang | 4935 | 4491 | 85356 | 2630 | 7565 | 27.30 | 7709 |
| Madaripur | 678 | 919 | 32.86 | 302 | 980 | 28.90 | 1057 |
| Sirajgong | 14232 | 11425 | 44.05 | 5033 | 19265 | 30.95 | 22256 |
| Gibandha | 1496 | 338 | 69.23 | 234 | 1730 | 29.30 | 1892 |
| Bangladesh | 21341 | 17173 | 47.74 | 8199 | 29540 | 29.85 | 32914 |

Total Aman (B+HYV Lt Aman)

| | | | | | | | |
|------------|-------|-------|-------|-------|-------|-------|-------|
| Manikjang | 44477 | 17758 | 50.91 | 9041 | 53518 | 12.62 | 25205 |
| Madaripur | 678 | 919 | 32.86 | 302 | 980 | 28.89 | 1057 |
| Sirajgong | 19045 | 24283 | 36.48 | 8859 | 27904 | 25.24 | 26287 |
| Gibandha | 1496 | 338 | 69.23 | 234 | 1730 | 26.30 | 1892 |
| Bangladesh | 65696 | 34298 | 42.58 | 18436 | 48132 | 17.33 | 54441 |

Jute

| | | | | | | | |
|------------|------|-------|-------|------|------|------|-------|
| Sirajgong | 1837 | 8418 | 30.49 | 2567 | 4404 | 4.21 | 18541 |
| Gibandha | 0 | 2068 | 50.00 | 1034 | 1034 | 5.00 | 5170 |
| Kurigram | 0 | 240 | 50.00 | 120 | 120 | 4.57 | 548 |
| Bangladesh | 1837 | 10726 | 34.69 | 3721 | 5558 | 4.36 | 24259 |

Aman Seed bed

| | | | | | | | |
|------------|------|-------|-------|------|-------|---|---|
| Sirajgong | 765 | 0 | 0 | 0 | 765 | 0 | 0 |
| Gibandha | 2474 | 0 | 0 | 0 | 2474 | 0 | 0 |
| Kurigram | 6160 | 11932 | 48.05 | 5734 | 11894 | 0 | 0 |
| Bangladesh | 9399 | 11932 | 48.05 | 5734 | 15133 | 0 | 0 |

Patal

| | | | | | | | |
|------------|------|------|-------|-----|------|------|------|
| Manikjang | 28 | 0 | 0 | 0 | 28 | 1077 | 30 |
| Madaripur | 1087 | 2544 | 22.92 | 583 | 1670 | 714 | 1192 |
| Bangladesh | 1115 | 2544 | 22.92 | 583 | 1698 | 720 | 1222 |

Chal Kumra

| | | | | | | | |
|------------|----|---|---|---|----|-------|----|
| Manikjang | 14 | 0 | 0 | 0 | 14 | 22.30 | 31 |
| Bangladesh | 14 | 0 | 0 | 0 | 14 | 22.30 | 31 |

Summer Brinjal

| | | | | | | | |
|------------|----|---|---|---|----|------|----|
| Manikjang | 36 | 0 | 0 | 0 | 36 | 1205 | 43 |
| Bangladesh | 36 | 0 | 0 | 0 | 36 | 1205 | 43 |

Table: 4.2 10 Damage Report different crops due to flood & Excessive rain in the months of July & August-2017-18

Local Aus

| Name of crop and Region | Area Damaged (Acres) | | Percentage of partial damage | Area in terms of full damage (caused by partial damage) | Total area damaged (Acres) (Col. 2+5) | Yield per acre (kg) | Production Loss in (Metric Ton) |
|-------------------------|----------------------|-----------|------------------------------|---|---------------------------------------|---------------------|----------------------------------|
| | Fully | Partially | | | | | |

Local Aus

| | | | | | | | |
|-------------------|-------------|-------------|--------------|------------|-------------|--------------|-------------|
| Rangamati | 989 | 1356 | 18.00 | 244 | 1233 | 15.30 | 704 |
| Sylhet | 344 | 655 | 35.00 | 230 | 574 | 16.20 | 347 |
| Sirajganj | 132 | - | - | - | 132 | 13.20 | 65 |
| Bangladesh | 1465 | 2011 | 24.00 | 474 | 1939 | 15.42 | 1116 |

HYV Aus

| | | | | | | | |
|-------------|------|------|-------|------|------|-------|------|
| Noakhali | 1434 | 1550 | 3.00 | 52 | 1486 | 23.63 | 1311 |
| Rangamati | 187 | 392 | 26.00 | 102 | 289 | 22.30 | 241 |
| Maulvibazar | 1257 | 2053 | 40.00 | 821 | 2078 | 30.30 | 2350 |
| Sylhet | 2391 | 4518 | 38.00 | 1717 | 4108 | 28.00 | 4294 |
| Sirajganj | 178 | 609 | 44.00 | 268 | 446 | 26.79 | 446 |

| | | | | | | | |
|-------------------|--------------|--------------|--------------|--------------|--------------|--------------|--------------|
| Rajshai | 24811 | 2382 | 63.00 | 1507 | 26318 | 29.20 | 28686 |
| Naogaon | 17152 | 7170 | 30.00 | 2151 | 19303 | 29.39 | 21176 |
| Chapai Nawabganj | 257 | 9729 | 45.00 | 4378 | 4635 | 28.10 | 4862 |
| Bangladesh | 47667 | 28403 | 39.00 | 10996 | 58663 | 28.94 | 63366 |

Total Aus (Local+HYV)

| | | | | | | | |
|-------------------|--------------|--------------|--------------|--------------|--------------|--------------|--------------|
| Noakhali | 1434 | 1550 | 3.00 | 52 | 1486 | 23.63 | 1311 |
| Rngamati | 1176 | 1748 | 20.00 | 346 | 1522 | 16.63 | 945 |
| Maulvibazar | 1257 | 2053 | 40.00 | 821 | 2078 | 30.30 | 2350 |
| Sylhet | 2735 | 5173 | 38.00 | 1947 | 4682 | 26.55 | 4641 |
| Sirajganj | 310 | 609 | 44.00 | 268 | 578 | 23.68 | 511 |
| Rajshai | 24811 | 2382 | 63.00 | 1507 | 26318 | 29.20 | 28686 |
| Naogaon | 17152 | 7170 | 30.00 | 2151 | 19303 | 29.39 | 21176 |
| Chapai Nawabganj | 257 | 9729 | 45.00 | 4378 | 4635 | 28.10 | 4862 |
| Bangladesh | 49132 | 30414 | 38.00 | 11470 | 60602 | 28.50 | 64482 |

Broadcust (Aman)

| | | | | | | | |
|-------------------|-------------|-------------|--------------|-------------|-------------|--------------|-------------|
| Sirajganj | 3022 | 9817 | 36.00 | 3534 | 6556 | 13.60 | 3328 |
| Bangladesh | 3022 | 9817 | 36.00 | 3534 | 6556 | 13.60 | 3328 |

HYV Aman

| | | | | | | | |
|-------------------|---------------|---------------|--------------|---------------|---------------|--------------|---------------|
| Jamalpur | 67516 | 41795 | 45.00 | 18808 | 86324 | 28.90 | 93123 |
| Sherpur | 4711 | 6944 | 52.00 | 3611 | 8322 | 27.96 | 8685 |
| Netrakona | 15182 | 25328 | 34.00 | 8612 | 23794 | 28.70 | 25490 |
| Mymensing | 18127 | 51470 | 12.00 | 6176 | 24303 | 28.80 | 26126 |
| Joypurhat | 14089 | 13839 | 44.00 | 6135 | 20224 | 31.60 | 23855 |
| Rajshai | 5197 | 1031 | 51.00 | 529 | 5726 | 32.20 | 6882 |
| Naogaon | 99144 | 28896 | 38.00 | 10980 | 110124 | 32.95 | 135446 |
| Chapai Nawabganj | 937 | 1631 | 37.00 | 603 | 1540 | 31.17 | 1792 |
| Rangpur | 254421 | 473641 | 26.00 | 123147 | 377568 | 30.64 | 431828 |
| Gaubandhi | 28277 | 49915 | 53.00 | 26455 | 54732 | 28.99 | 59227 |
| Bangladesh | 507601 | 694490 | 29.00 | 205056 | 712657 | 30.54 | 812454 |

Total Aman (Broadcust+HYV)

| | | | | | | | |
|------------------|-------|-------|-------|-------|--------|-------|--------|
| Sirajganj | 3022 | 9817 | 36.00 | 3534 | 6556 | 13.60 | 3328 |
| Jamalpur | 67516 | 41795 | 45.00 | 18808 | 86324 | 28.90 | 93123 |
| Sherpur | 4711 | 6944 | 52.00 | 3611 | 8322 | 27.96 | 8685 |
| Netrakona | 15182 | 25328 | 34.00 | 8612 | 23794 | 28.70 | 25490 |
| Mymensing | 18127 | 51470 | 12.00 | 6176 | 24303 | 28.80 | 26126 |
| Joypurhat | 14089 | 13839 | 44.00 | 6135 | 20224 | 31.60 | 23855 |
| Rajshai | 5197 | 1031 | 51.00 | 529 | 5726 | 32.20 | 6882 |
| Naogaon | 99144 | 28896 | 38.00 | 10980 | 110124 | 32.95 | 135446 |
| Chapai Nawabganj | 937 | 1631 | 37.00 | 603 | 1540 | 31.17 | 1792 |

| | | | | | | | |
|-------------------|---------------|---------------|--------------|---------------|---------------|--------------|---------------|
| Rangpur | 254421 | 473641 | 26.00 | 123147 | 377568 | 30.64 | 431828 |
| Gaubandhi | 28277 | 49915 | 53.00 | 26455 | 54732 | 28.99 | 59227 |
| Bangladesh | 510623 | 704307 | 30.00 | 208590 | 719213 | 30.39 | 815782 |

Jute

| | | | | | | | |
|-------------------|-------------|-------------|--------------|-------------|-------------|-------------|--------------|
| Sirajganj | 1429 | 4040 | 30.00 | 1212 | 2641 | 4.22 | 11145 |
| Bangladesh | 1429 | 4040 | 30.00 | 1212 | 2641 | 4.22 | 11145 |

Aman (Seed Bad)

| | | | | | | | |
|-------------------|------------|------------|--------------|------------|------------|--|--|
| Jamalpur | 50 | 25 | 60.00 | 15 | 65 | | |
| Sherpur | 141 | 173 | 50.00 | 86 | 227 | | |
| Sirajganj | 168 | - | - | - | 168 | | |
| Bangladesh | 359 | 198 | 51.00 | 101 | 460 | | |

Others Summer Vegetables

| | | | | | | | |
|-----------|------|-----|-------|-----|------|-------|-------|
| Jamalpur | 5633 | 443 | 68.00 | 301 | 5934 | 54.59 | 12092 |
| Sherpur | 216 | 308 | 50.00 | 154 | 370 | 58.36 | 806 |
| Netrakona | 241 | 101 | 25.00 | 25 | 266 | 67.91 | 674 |
| Mymensing | 519 | 749 | 39.00 | 293 | 812 | 39.87 | 1208 |

| | | | | | | | |
|-------------------|-------------|-------------|--------------|------------|-------------|--------------|--------------|
| Joypurhat | 629 | - | - | - | 629 | 49.06 | 1152 |
| Naogaon | 578 | - | - | - | 578 | 60.42 | 1304 |
| Bangladesh | 7816 | 1601 | 48.00 | 773 | 8589 | 53.76 | 17236 |

Patal

| | | | | | | | |
|-------------------|-------------|-------------|--------------|------------|-------------|--------------|-------------|
| Bogura | - | 4 | 33.00 | 1 | 1 | 97.90 | 4 |
| Sirajganj | 20 | - | - | - | 20 | 48.46 | 36 |
| Naogaon | 463 | 31 | 39.00 | 12 | 475 | 125.72 | 2211 |
| Dinajpur | 315 | 425 | 47.00 | 200 | 515 | 61.07 | 1174 |
| Thakurgaon | - | 72 | 34.00 | 25 | 25 | 64.24 | 60 |
| Rangpur | 359 | 234 | 64.00 | 152 | 511 | 79.23 | 1511 |
| Kurigram | 139 | 416 | 83.00 | 220 | 359 | 62.89 | 843 |
| Lalmonirhat | 29 | 89 | 30.00 | 27 | 56 | 74.86 | 156 |
| Bangladesh | 1325 | 1271 | 50.00 | 637 | 1962 | 81.86 | 5995 |

Brinjal

| | | | | | | | |
|-------------------|-------------|-------------|--------------|------------|-------------|--------------|-------------|
| Sirajganj | 180 | - | - | - | 180 | 93.61 | 629 |
| Naogaon | 211 | 29 | 38.00 | 11 | 222 | 166.22 | 1377 |
| Dinajpur | 260 | 450 | 28.00 | 126 | 386 | 84.66 | 1220 |
| Thakurgaon | 5 | 90 | 29.00 | 26 | 31 | 52.21 | 60 |
| Panchaghar | 1 | 49 | 14.00 | 7 | 8 | 54.14 | 16 |
| Rangpur | 381 | 271 | 55.00 | 149 | 530 | 65.03 | 1287 |
| Kurigram | 213 | 286 | 43.00 | 123 | 336 | 107.52 | 1349 |
| Lalmonirhat | 15 | 63 | 33.00 | 21 | 36 | 72.35 | 97 |
| Bangladesh | 1266 | 1238 | 37.00 | 463 | 1729 | 93.51 | 6035 |

Cumcumber

| | | | | | | | |
|-------------------|------------|------------|--------------|-----------|------------|--------------|------------|
| Sirajganj | 67 | - | - | - | 67 | 52.88 | 132 |
| Naogaon | 21 | 3 | 67.00 | 2 | 23 | 77.19 | 66 |
| Dinajpur | 35 | 120 | 25.00 | 30 | 65 | 67.30 | 163 |
| Thakurgaon | - | 53 | 28.00 | 15 | 15 | 67.38 | 38 |
| Panchaghar | 4 | 57 | 24.00 | 14 | 18 | 45.03 | 30 |
| Lalmonirhat | 5 | 33 | 25.00 | 12 | 17 | 53.71 | 34 |
| Bangladesh | 132 | 266 | 27.00 | 73 | 205 | 60.51 | 463 |

Chillies

| | | | | | | | |
|-------------------|------------|------------|--------------|------------|------------|--------------|------------|
| Pabna | - | 10 | 50.00 | 5 | 5 | 16.31 | 3 |
| Naogaon | 24 | - | - | - | 24 | 17.08 | 15 |
| Dinajpur | 110 | 390 | 44.00 | 172 | 282 | 23.57 | 248 |
| Rangpur | 85 | 111 | 45.00 | 50 | 135 | 12.14 | 61 |
| Kurigram | 213 | 170 | 31.00 | 53 | 266 | 25.46 | 253 |
| Nilphamari | 159 | 134 | 11.00 | 15 | 174 | 24.86 | 160 |
| Bangladesh | 591 | 815 | 36.00 | 295 | 886 | 22.37 | 740 |

Kakrol

| | | | | | | | |
|-------------------|------------|------------|--------------|------------|------------|--------------|------------|
| Naogaon | 10 | - | - | - | 10 | 47.12 | 18 |
| Dinajpur | 125 | 280 | 32.00 | 90 | 215 | 46.07 | 370 |
| Panchaghar | 4 | 19 | 9.00 | 2 | 6 | 105.68 | 24 |
| Rangpur | 33 | 50 | 32.00 | 16 | 49 | 47.12 | 86 |
| Lalmonirhat | 5 | 17 | 28.00 | 5 | 10 | 58.63 | 22 |
| Bangladesh | 177 | 366 | 31.00 | 113 | 290 | 48.04 | 520 |

Puisak

| | | | | | | | |
|-------------------|------------|------------|--------------|------------|------------|--------------|-------------|
| Sirajganj | 85 | - | - | - | 85 | 96.98 | 308 |
| Naogaon | 25 | 7 | 57.00 | 4 | 29 | 106.36 | 115 |
| Dinajpur | 115 | 324 | 33.00 | 107 | 222 | 85.12 | 705 |
| Thakurgaon | 5 | 56 | 19.00 | 11 | 16 | 59.52 | 36 |
| Rangpur | 129 | 68 | 50.00 | 34 | 163 | 57.31 | 349 |
| Bangladesh | 359 | 455 | 34.00 | 156 | 515 | 78.71 | 1513 |

Chalkmra

| | | | | | | | |
|-------------------|------------|------------|--------------|------------|------------|--------------|-------------|
| Sirajganj | 133 | - | - | - | 133 | 99.87 | 496 |
| Naogaon | 27 | - | - | - | 27 | 99.51 | 100 |
| Dinajpur | 113 | 180 | 50.00 | 90 | 203 | 79.66 | 604 |
| Lalmonirhat | 7 | 28 | 35.00 | 10 | 17 | 71.83 | 46 |
| Bangladesh | 280 | 208 | 48.00 | 100 | 380 | 87.84 | 1246 |

Lalsak

| | | | | | | | |
|-------------------|-----------|------------|--------------|-----------|------------|--------------|------------|
| Thakurgaon | - | 63 | 22.00 | 14 | 14 | 48.05 | 24 |
| Panchaghar | 1 | 67 | 24.00 | 16 | 17 | 51.04 | 32 |
| Rangpur | 70 | 45 | 31.00 | 17 | 87 | 36.93 | 120 |
| Lalmonirhat | 25 | 76 | 28.00 | 21 | 46 | 46.46 | 80 |
| Bangladesh | 96 | 251 | 27.00 | 68 | 164 | 41.82 | 256 |

Dantsak

| | | | | | | | |
|-------------------|------------|------------|--------------|-----------|------------|--------------|------------|
| Sirajganj | 126 | - | - | - | 126 | 52.52 | 247 |
| Dinajpur | 40 | 210 | 16.00 | 34 | 74 | 63.71 | 176 |
| Rangpur | 41 | 43 | 40.00 | 17 | 58 | 51.61 | 112 |
| Bangladesh | 207 | 253 | 20.00 | 51 | 258 | 55.55 | 535 |

Karala

| | | | | | | | |
|-------------------|-----------|------------|--------------|------------|------------|--------------|------------|
| Dinajpur | 30 | 48 | 50.00 | 24 | 54 | 40.72 | 82 |
| Rangpur | 57 | 116 | 66.00 | 77 | 134 | 45.68 | 228 |
| Lalmonirhat | - | 29 | 31.00 | 9 | 9 | 38.58 | 13 |
| Bangladesh | 87 | 193 | 57.00 | 110 | 197 | 43.92 | 323 |

Green Papya

| | | | | | | | |
|-------------------|------------|-----------|--------------|-----------|------------|--------------|------------|
| Naogaon | 11 | 2 | 50.00 | 1 | 12 | 23.22 | 10 |
| Dinajpur | 45 | 30 | 50.00 | 15 | 60 | 28.43 | 64 |
| Kurigram | 192 | - | - | - | 192 | 38.79 | 278 |
| Bangladesh | 248 | 32 | 50.00 | 16 | 264 | 35.72 | 352 |

Chichinga

| | | | | | | | |
|-------------------|-----------|------------|--------------|-----------|-----------|--------------|------------|
| Dinajpur | 30 | 167 | 15.00 | 25 | 55 | 54.22 | 111 |
| Thakurgaon | - | 38 | 24.00 | 9 | 9 | 59.36 | 20 |
| Rangpur | 12 | 27 | 33.00 | 9 | 21 | 39.37 | 31 |
| Bangladesh | 42 | 232 | 18.00 | 43 | 85 | 51.06 | 162 |

Barbati

| | | | | | | | |
|-------------------|-----------|------------|--------------|-----------|------------|--------------|------------|
| Dinajpur | 80 | 150 | 50.00 | 75 | 155 | 32.84 | 190 |
| Panchaghar | - | 20 | 10.00 | 2 | 2 | 62.43 | 5 |
| Bangladesh | 80 | 170 | 45.00 | 77 | 157 | 33.41 | 195 |

Turmeric

| | | | | | | | |
|-------------------|-----------|-----------|--------------|-----------|------------|--------------|-----------|
| Nilphamari | 94 | 70 | 32.00 | 22 | 116 | 21.95 | 95 |
| Bangladesh | 94 | 70 | 32.00 | 22 | 116 | 21.95 | 95 |

Ginger

| | | | | | | | |
|-------------------|------------|------------|--------------|-----------|------------|---------------|-------------|
| Nilphamari | 276 | 118 | 24.00 | 28 | 304 | 110.00 | 1248 |
| Bangladesh | 276 | 118 | 24.00 | 28 | 304 | 110.00 | 1248 |

Betel laeves

| | | | | | | | |
|-------------------|------------|------------|--------------|-----------|------------|---------------|-------------|
| Rajshai | 569 | 358 | 22.00 | 78 | 647 | 170.95 | 4129 |
| Bangladesh | 569 | 358 | 22.00 | 78 | 647 | 170.95 | 4129 |

Ladies Finger

| | | | | | | | |
|-------------------|-----------|----------|----------|----------|-----------|--------------|------------|
| Sirajganj | 73 | - | - | - | 73 | 42.95 | 117 |
| Bangladesh | 73 | - | - | - | 73 | 42.95 | 117 |

Dundal

| | | | | | | | |
|-------------------|-----------|-----------|--------------|-----------|-----------|--------------|-----------|
| Dinajpur | 15 | 20 | 50.00 | 10 | 25 | 30.71 | 29 |
| Bangladesh | 15 | 20 | 50.00 | 10 | 25 | 30.71 | 29 |

Arum

| | | | | | | | |
|-------------------|------------|------------|--------------|------------|------------|--------------|-------------|
| Dinajpur | 270 | 630 | 25.00 | 158 | 428 | 81.66 | 1305 |
| Bangladesh | 270 | 630 | 25.00 | 158 | 428 | 81.66 | 1305 |

Jhinga

| | | | | | | | |
|-------------------|------------|------------|--------------|------------|------------|--------------|------------|
| Dinajpur | 142 | 240 | 50.00 | 120 | 262 | 40.74 | 398 |
| Bangladesh | 142 | 240 | 50.00 | 120 | 262 | 40.74 | 398 |

Kachur lati

| | | | | | | | |
|-------------------|-----------|-----------|--------------|-----------|-----------|--------------|-----------|
| Dinajpur | 30 | 50 | 50.00 | 25 | 55 | 39.62 | 81 |
| Bangladesh | 30 | 50 | 50.00 | 25 | 55 | 39.62 | 81 |

Chapter 5

LAND USE STATISTICS

5.1 Land Utilization Statistics of Bangladesh

Table: 5.1 Land Utilization Statistics of Bangladesh by Region 2013-14 to 2016-17
Year: 2013-14

(Area in '000' acres)

| District/Division | | Total area | Forest area | Not available for cultivation area | Culturable waste area | Current fallow area | Single cropped area | Double cropped area | Triple cropped area | Quadruple Cropped area | Net cropped area | Gross cropped area |
|-------------------|----------------------------|-------------|-------------|------------------------------------|-----------------------|---------------------|---------------------|---------------------|---------------------|------------------------|------------------|--------------------|
| 1 | 2 | 3 | 4 | 5 | 6 | 7 | 8 | 9 | 10 | 11 | 12 | |
| 1 | Bandarban | 1107 | 798 | 148 | 73 | 18 | 50 | 16 | 4 | 0 | 70 | 94 |
| 2 | Khagrachhari | 679 | 554 | 48 | 1 | 1 | 15 | 40 | 20 | 0 | 75 | 155 |
| 3 | Rangamati | 1511 | 1379 | 41 | 4 | 2 | 56 | 22 | 7 | 0 | 85 | 121 |
| 4 | Chattagram | 1305 | 426 | 444 | 22 | 4 | 102 | 207 | 100 | 0 | 409 | 816 |
| 5 | Coxs Bazar | 616 | 209 | 194 | 11 | 2 | 87 | 81 | 32 | 0 | 200 | 345 |
| 6 | Cumilla | 777 | 2 | 209 | 3 | 20 | 155 | 280 | 106 | 2 | 543 | 1041 |
| 7 | Chandpur | 407 | 0 | 139 | 2 | 14 | 167 | 64 | 21 | 0 | 252 | 358 |
| 8 | Brahmmanbaria | 465 | 0 | 135 | 3 | 30 | 140 | 132 | 25 | 0 | 297 | 479 |
| 9 | Noakhali | 911 | 385 | 185 | 3 | 0 | 49 | 209 | 80 | 0 | 338 | 707 |
| 10 | Lakshmipur | 356 | 50 | 74 | 2 | 0 | 18 | 138 | 74 | 0 | 230 | 516 |
| 11 | Feni | 245 | 20 | 84 | 1 | 0 | 18 | 86 | 36 | 0 | 140 | 298 |
| 1 | Chattagram Division | 8379 | 3823 | 1701 | 125 | 91 | 857 | 1275 | 505 | 2 | 2639 | 4930 |
| 12 | Sylhet | 853 | 50 | 264 | 35 | 73 | 255 | 133 | 42 | 1 | 431 | 651 |
| 13 | Maulavi Bazar | 692 | 71 | 183 | 26 | 55 | 206 | 122 | 29 | 0 | 357 | 537 |
| 14 | Sunamganj | 926 | 18 | 297 | 46 | 100 | 358 | 74 | 33 | 0 | 465 | 605 |
| 15 | Habiganj | 651 | 36 | 204 | 23 | 42 | 128 | 183 | 35 | 0 | 346 | 599 |
| 2 | Sylhet Division | 3122 | 175 | 948 | 130 | 270 | 947 | 512 | 139 | 1 | 1599 | 2392 |
| 16 | Dhaka | 362 | 1 | 179 | 5 | 3 | 101 | 58 | 14 | 1 | 174 | 263 |
| 17 | Gagipur | 446 | 65 | 169 | 11 | 4 | 107 | 75 | 15 | 0 | 197 | 302 |
| 18 | Manikganj | 342 | 0 | 127 | 7 | 2 | 79 | 83 | 44 | 0 | 206 | 377 |
| 19 | Munshiganj | 248 | 0 | 101 | 3 | 1 | 80 | 51 | 12 | 0 | 143 | 218 |
| 20 | Narayanganj | 169 | 0 | 86 | 2 | 1 | 43 | 29 | 8 | 0 | 80 | 125 |
| 21 | Narsindhi | 284 | 0 | 116 | 4 | 4 | 71 | 51 | 38 | 0 | 160 | 287 |
| 22 | Faridpur | 507 | 0 | 138 | 7 | 29 | 65 | 170 | 97 | 1 | 333 | 700 |
| 23 | Rajbari | 270 | 0 | 50 | 3 | 15 | 58 | 83 | 60 | 1 | 202 | 408 |
| 24 | Madaripur | 278 | 0 | 81 | 4 | 23 | 63 | 80 | 27 | 0 | 170 | 304 |
| 25 | Gopalganj | 363 | 0 | 117 | 6 | 31 | 83 | 78 | 48 | 0 | 209 | 383 |
| 26 | Sariatpur | 290 | 0 | 112 | 2 | 27 | 80 | 42 | 27 | 0 | 149 | 245 |
| 27 | Mymensingh | 1086 | 39 | 297 | 8 | 29 | 117 | 440 | 155 | 1 | 713 | 1466 |
| 28 | Jamalpur | 523 | 10 | 148 | 3 | 6 | 38 | 191 | 126 | 1 | 356 | 802 |
| 29 | Sherpur | 337 | 20 | 81 | 2 | 4 | 29 | 138 | 62 | 1 | 230 | 495 |
| 30 | Tangail | 844 | 123 | 151 | 3 | 30 | 176 | 259 | 102 | 0 | 537 | 1000 |
| 31 | Kishoreganj | 664 | 0 | 194 | 28 | 30 | 165 | 199 | 48 | 0 | 412 | 707 |
| 32 | Netrokona | 690 | 2 | 175 | 26 | 7 | 181 | 237 | 62 | 0 | 480 | 841 |
| 3 | Dhaka Division | 7703 | 260 | 2322 | 124 | 246 | 1536 | 2264 | 945 | 6 | 4751 | 8923 |
| 33 | Barishal | 688 | 0 | 267 | 3 | 3 | 236 | 128 | 51 | 0 | 415 | 645 |
| 34 | Jhalokathi | 175 | 0 | 57 | 1 | 1 | 46 | 48 | 22 | 0 | 116 | 208 |
| 35 | Perojpur | 316 | 6 | 117 | 2 | 2 | 114 | 50 | 25 | 0 | 189 | 289 |
| 36 | Bhola | 841 | 360 | 63 | 5 | 2 | 113 | 140 | 157 | 1 | 411 | 868 |
| 37 | Patuakhali | 796 | 150 | 149 | 4 | 17 | 299 | 131 | 46 | 0 | 476 | 699 |

| District/Division | | Total area | Forest area | Not available for cultivation area | Culturable waste area | Current fallow area | Single cropped area | Double cropped area | Triple cropped area | Quadruple Cropped area | Net cropped area | Gross cropped area |
|-------------------|--------------------------|--------------|-------------|------------------------------------|-----------------------|---------------------|---------------------|---------------------|---------------------|------------------------|------------------|--------------------|
| 1 | | 2 | 3 | 4 | 5 | 6 | 7 | 8 | 9 | 10 | 11 | 12 |
| 38 | Barguna | 453 | 75 | 87 | 2 | 18 | 203 | 45 | 23 | 0 | 271 | 362 |
| 4 | Barishal Division | 3269 | 591 | 740 | 17 | 43 | 1011 | 542 | 324 | 1 | 1878 | 3071 |
| 39 | Jashore | 644 | 0 | 186 | 2 | 5 | 38 | 258 | 154 | 1 | 451 | 1020 |
| 40 | Jhenaidah | 486 | 0 | 161 | 2 | 3 | 48 | 166 | 105 | 1 | 320 | 699 |
| 41 | Magura | 257 | 0 | 65 | 1 | 2 | 20 | 100 | 68 | 1 | 189 | 428 |
| 42 | Narial | 239 | 0 | 92 | 1 | 2 | 15 | 82 | 47 | 0 | 144 | 320 |
| 43 | Khulna | 1086 | 546 | 208 | 5 | 30 | 211 | 61 | 24 | 1 | 297 | 409 |
| 44 | Bagerhat | 978 | 567 | 96 | 4 | 24 | 206 | 59 | 22 | 0 | 287 | 390 |
| 45 | Satkhira | 943 | 370 | 144 | 5 | 31 | 312 | 48 | 33 | 0 | 393 | 507 |
| 46 | Kushtia | 398 | 0 | 134 | 1 | 5 | 1 | 114 | 142 | 1 | 258 | 659 |
| 47 | Chuadanga | 290 | 0 | 105 | 0 | 2 | 1 | 41 | 141 | 0 | 183 | 506 |
| 48 | Meherpur | 186 | 0 | 75 | 0 | 2 | 1 | 15 | 93 | 0 | 109 | 310 |
| 5 | Khulna Division | 5507 | 1483 | 1266 | 21 | 106 | 853 | 944 | 829 | 5 | 2631 | 5248 |
| 49 | Rajshahi | 599 | 0 | 135 | 0 | 2 | 123 | 235 | 103 | 1 | 462 | 906 |
| 50 | Noagoan | 849 | 7 | 189 | 1 | 7 | 155 | 303 | 186 | 1 | 645 | 1323 |
| 51 | Natore | 470 | 0 | 129 | 1 | 2 | 87 | 188 | 63 | 0 | 338 | 652 |
| 52 | Chapai Nawbganj | 421 | 0 | 116 | 1 | 2 | 82 | 165 | 55 | 0 | 302 | 577 |
| 53 | Bogura | 716 | 0 | 189 | 0 | 0 | 9 | 290 | 227 | 1 | 527 | 1274 |
| 54 | Joypurhat | 250 | 0 | 60 | 0 | 0 | 7 | 103 | 80 | 0 | 190 | 453 |
| 55 | Pabna | 587 | 0 | 203 | 1 | 2 | 50 | 225 | 105 | 1 | 381 | 819 |
| 56 | Sirajganj | 594 | 0 | 198 | 2 | 1 | 42 | 237 | 114 | 0 | 393 | 858 |
| 6 | Rajshahi Division | 4486 | 7 | 1219 | 6 | 16 | 555 | 1746 | 933 | 4 | 3238 | 6862 |
| 57 | Rangpur | 593 | 3 | 149 | 1 | 2 | 28 | 282 | 128 | 0 | 438 | 976 |
| 58 | Gaibanda | 523 | 0 | 171 | 1 | 3 | 55 | 227 | 66 | 0 | 348 | 707 |
| 59 | Kurigram | 555 | .. | 224 | 1 | 3 | 68 | 207 | 51 | 1 | 327 | 639 |
| 60 | Nilphamari | 382 | 1 | 97 | 1 | 2 | 20 | 179 | 81 | 1 | 281 | 625 |
| 61 | Lalmonirhat | 308 | .. | 103 | 1 | 3 | 14 | 133 | 54 | 0 | 201 | 442 |
| 62 | Dinajpur | 851 | 18 | 196 | 2 | 1 | 48 | 366 | 219 | 1 | 634 | 1441 |
| 63 | Thakurgaon | 440 | 2 | 70 | 2 | 1 | 14 | 251 | 99 | 1 | 365 | 817 |
| 64 | Panchagar | 347 | 5 | 89 | 1 | 1 | 48 | 157 | 46 | 0 | 251 | 500 |
| 7 | Rangpur Division | 3999 | 29 | 1099 | 10 | 16 | 295 | 1802 | 744 | 4 | 2845 | 6147 |
| Bangladesh | | 36465 | 6368 | 9295 | 433 | 788 | 6054 | 9085 | 4419 | 23 | 19581 | 37573 |

Source:(1) Forest area have been reported from the office of the Chief Conservator of Forest (Private forest area not included).
(2)District wise Area has been considered from the Population and Housing Census 2011, Bangladesh Bureau of Statistics.
NB. (..) Indicates negligible

Year: 2014-15

(Area in '000' acres)

| District/Division | | Total area | Forest area | Not available for cultivation area | Culturable waste area | Current fallow area | Single cropped area | Double cropped area | Triple cropped area | Quadruple Cropped area | Net cropped area | Gross cropped area |
|-------------------|----------------------------|-------------|-------------|------------------------------------|-----------------------|---------------------|---------------------|---------------------|---------------------|------------------------|------------------|--------------------|
| 1 | 2 | 3 | 4 | 5 | 6 | 7 | 8 | 9 | 10 | 11 | 12 | |
| 1 | Bandarban | 1107 | 798 | 107 | 104 | 29 | 47 | 15 | 7 | - | 69 | 98 |
| 2 | Khagrachari | 679 | 554 | 48 | 1 | 1 | 14 | 41 | 20 | - | 75 | 156 |
| 3 | Rangamati | 1511 | 1379 | 39 | 4 | 2 | 56 | 23 | 8 | - | 87 | 126 |
| 4 | Chattagram | 1305 | 426 | 441 | 24 | 5 | 100 | 20 | 102 | - | 409 | 820 |
| 5 | Coxs Bazar | 616 | 209 | 193 | 12 | 3 | 73 | 98 | 28 | - | 199 | 353 |
| 6 | Cumilla | 777 | 2 | 195 | 4 | 37 | 142 | 287 | 108 | 2 | 539 | 1048 |
| 7 | Chandpur | 407 | - | 133 | 2 | 19 | 159 | 74 | 20 | - | 253 | 367 |
| 8 | Brahmanbaria | 465 | - | 125 | 3 | 38 | 136 | 137 | 26 | - | 299 | 488 |
| 9 | Noakhali | 911 | 385 | 185 | 3 | 2 | 75 | 180 | 61 | 20 | 336 | 698 |
| 10 | Lakshmipur | 356 | 50 | 83 | 2 | - | 22 | 154 | 45 | - | 221 | 465 |
| 11 | Feni | 245 | 20 | 86 | 2 | 1 | 16 | 87 | 33 | - | 136 | 289 |
| 1 | Chattagram Division | 8379 | 3823 | 1635 | 161 | 137 | 840 | 1116 | 458 | 22 | 2623 | 4908 |
| 12 | Sylhet | 853 | 50 | 267 | 37 | 74 | 256 | 132 | 37 | - | 425 | 631 |
| 13 | Maulavi Bazar | 692 | 71 | 184 | 27 | 55 | 205 | 123 | 27 | - | 355 | 532 |
| 14 | Sunamganj | 926 | 18 | 297 | 42 | 96 | 348 | 90 | 35 | - | 473 | 633 |
| 15 | Habiganj | 652 | 36 | 204 | 17 | 33 | 126 | 183 | 50 | 2 | 361 | 650 |
| 2 | Sylhet Division | 3123 | 175 | 952 | 123 | 258 | 935 | 528 | 149 | 2 | 1614 | 2446 |
| 16 | Dhaka | 362 | 1 | 179 | 6 | 9 | 96 | 56 | 15 | - | 167 | 253 |
| 17 | Gagipur | 446 | 65 | 171 | 11 | 5 | 100 | 77 | 17 | - | 194 | 305 |
| 18 | Manikganj | 342 | - | 127 | 3 | 1 | 29 | 113 | 69 | - | 211 | 462 |
| 19 | Munshiganj | 248 | - | 91 | - | - | 52 | 85 | 20 | - | 157 | 282 |
| 20 | Narayanganj | 169 | - | 71 | - | - | 46 | 30 | 22 | - | 98 | 172 |
| 21 | Narsindhi | 284 | - | 100 | - | - | 60 | 80 | 40 | 4 | 184 | 356 |
| 22 | Faridpur | 507 | - | 152 | 42 | 54 | 55 | 150 | 54 | - | 259 | 517 |
| 23 | Rajbari | 270 | - | 60 | 12 | 25 | 50 | 82 | 40 | 1 | 173 | 338 |
| 24 | Madaripur | 278 | - | 53 | - | - | 70 | 110 | 45 | - | 225 | 425 |
| 25 | Gopalganj | 363 | - | 118 | 7 | 34 | 80 | 94 | 30 | - | 204 | 358 |
| 26 | Sariatpur | 290 | - | 114 | 5 | 41 | 71 | 44 | 15 | - | 130 | 204 |
| 27 | Mymensingh | 1086 | 39 | 297 | 5 | 13 | 119 | 460 | 150 | 3 | 732 | 1501 |
| 28 | Jamalpur | 523 | 10 | 151 | 8 | 41 | 60 | 179 | 70 | 4 | 313 | 644 |
| 29 | Sherpur | 337 | 20 | 70 | - | - | 43 | 160 | 40 | 4 | 247 | 499 |
| 30 | Tangail | 844 | 123 | 158 | 18 | 554 | 167 | 219 | 104 | - | 490 | 917 |
| 31 | Kishoerganj | 664 | - | 194 | 19 | 20 | 200 | 180 | 51 | - | 431 | 713 |
| 32 | Netrokona | 690 | 2 | 182 | 30 | 30 | 170 | 216 | 60 | - | 446 | 782 |
| 3 | Dhaka Division | 7703 | 260 | 2288 | 166 | 328 | 1468 | 2335 | 842 | 16 | 4661 | 8728 |
| 33 | Barishal | 688 | - | 269 | 2 | 2 | 245 | 144 | 26 | - | 415 | 611 |
| 34 | Jhalokathi | 175 | - | 55 | - | - | 40 | 52 | 18 | - | 118 | 206 |
| 35 | Perojpur | 316 | 6 | 115 | - | - | 114 | 57 | 24 | - | 195 | 300 |
| 36 | Bhola | 841 | 360 | 35 | 2 | 3 | 119 | 178 | 144 | - | 441 | 907 |
| 37 | Patuakhali | 796 | 150 | 146 | 3 | 16 | 302 | 144 | 35 | - | 481 | 695 |
| 38 | Barguna | 453 | 75 | 87 | 2 | 14 | 207 | 40 | 20 | - | 275 | 363 |
| 4 | Barishal Division | 3269 | 591 | 709 | 9 | 35 | 1035 | 623 | 267 | - | 1925 | 3082 |

| District/Division | | Total area | Forest area | Not available for cultivation area | Culturable waste area | Current fallow area | Single cropped area | Double cropped area | Triple cropped area | Quadruple Cropped area | Net cropped area | Gross cropped area |
|-------------------|--------------------------|--------------|-------------|------------------------------------|-----------------------|---------------------|---------------------|---------------------|---------------------|------------------------|------------------|--------------------|
| 1 | | 2 | 3 | 4 | 5 | 6 | 7 | 8 | 9 | 10 | 11 | 12 |
| 39 | Jashore | 644 | - | 178 | 2 | 15 | 30 | 266 | 152 | 1 | 449 | 1022 |
| 40 | Jhenaidah | 486 | - | 155 | 2 | 7 | 45 | 168 | 108 | 1 | 322 | 709 |
| 41 | Magura | 257 | - | 69 | 6 | 13 | 15 | 90 | 64 | - | 169 | 387 |
| 42 | Narial | 239 | - | 88 | 1 | 4 | 16 | 85 | 45 | - | 146 | 321 |
| 43 | Khulna | 1086 | 546 | 196 | 11 | 47 | 185 | 75 | 25 | 1 | 286 | 414 |
| 44 | Bagerhat | 978 | 567 | 88 | 6 | 20 | 182 | 75 | 40 | - | 297 | 452 |
| 45 | Satkhira | 943 | 370 | 136 | 11 | 44 | 245 | 106 | 30 | 1 | 382 | 551 |
| 46 | Kushtia | 398 | - | 132 | 8 | 18 | 15 | 105 | 120 | - | 240 | 585 |
| 47 | Chuadanga | 290 | - | 88 | - | 4 | 13 | 55 | 130 | - | 198 | 513 |
| 48 | Meherpur | 186 | - | 66 | - | 1 | 2 | 17 | 100 | - | 119 | 336 |
| 5 | Khulna Division | 5507 | 1483 | 1196 | 47 | 173 | 748 | 1042 | 814 | 4 | 2608 | 5290 |
| 49 | Rajshahi | 599 | - | 131 | - | 9 | 107 | 238 | 113 | 1 | 459 | 926 |
| 50 | Noagoan | 849 | 7 | 127 | - | 2 | 178 | 353 | 181 | 1 | 713 | 1431 |
| 51 | Natore | 470 | - | 125 | 1 | 7 | 79 | 186 | 72 | - | 337 | 667 |
| 52 | Chapai Nawbganj | 421 | - | 118 | 1 | 7 | 77 | 164 | 54 | - | 295 | 567 |
| 53 | Bogura | 716 | - | 191 | - | - | 7 | 291 | 226 | 1 | 525 | 1271 |
| 54 | Joypurhat | 250 | - | 62 | - | - | 7 | 104 | 77 | - | 188 | 446 |
| 55 | Pabna | 587 | - | 204 | 1 | 10 | 48 | 223 | 100 | 1 | 372 | 798 |
| 56 | Sirajganj | 594 | - | 220 | 1 | 30 | 27 | 222 | 94 | - | 343 | 753 |
| 6 | Rajshahi Division | 4486 | 7 | 1178 | 4 | 65 | 530 | 1781 | 917 | 4 | 3232 | 6859 |
| 57 | Rangpur | 593 | 3 | 146 | 1 | 1 | 26 | 286 | 130 | - | 442 | 988 |
| 58 | Gaibanda | 523 | - | 75 | - | 4 | 79 | 280 | 85 | - | 444 | 894 |
| 59 | Kurigram | 555 | - | 218 | 2 | 8 | 64 | 210 | 52 | 1 | 327 | 644 |
| 60 | Nilphamari | 382 | 1 | 96 | 1 | 3 | 8 | 187 | 86 | - | 281 | 640 |
| 61 | Lalmonirhat | 308 | - | 101 | 2 | 1 | 4 | 128 | 72 | - | 204 | 476 |
| 62 | Dinajpur | 851 | 18 | 164 | - | - | 58 | 395 | 215 | 1 | 669 | 1497 |
| 63 | Thakurgaon | 440 | 2 | 98 | 2 | 26 | 9 | 233 | 69 | 1 | 312 | 686 |
| 64 | Panchagar | 347 | 5 | 86 | 1 | 3 | 32 | 156 | 64 | - | 252 | 536 |
| 7 | Rangpur Division | 3999 | 29 | 984 | 9 | 46 | 280 | 1875 | 773 | 3 | 2931 | 6361 |
| BANGLADESH | | 36466 | 6368 | 8942 | 519 | 1042 | 5836 | 9487 | 4220 | 51 | 19594 | 37674 |

Source:(1) Forest area have been reported from the office of the Chief Conservator of Forest (Private forest area not included).

(2) District wise Area has been considered from the Population and Housing Census 2011, Bangladesh Bureau of Statistics.

NB. (..) Indicates negligible

Year: 2015-16

(Area in '000' acres)

| District/Division | | Total area | Forest area | Not available for cultivation area | Culturable waste area | Current fallow area | Single cropped area | Double cropped area | Triple cropped area | Quadruple Cropped area | Net cropped area | Gross cropped area |
|-------------------|----------------------------|-------------|-------------|------------------------------------|-----------------------|---------------------|---------------------|---------------------|---------------------|------------------------|------------------|--------------------|
| 1 | 2 | 3 | 4 | 5 | 6 | 7 | 8 | 9 | 10 | 11 | 12 | |
| 1 | Bandarban | 1107 | 798 | 107 | 105 | 30 | 47 | 14 | 6 | 0 | 67 | 93 |
| 2 | Khagrachari | 679 | 554 | 48 | 2 | 1 | 14 | 41 | 19 | 0 | 74 | 153 |
| 3 | Rangamati | 1511 | 1379 | 39 | 5 | 4 | 52 | 25 | 7 | 0 | 84 | 123 |
| 4 | Chattagram | 1305 | 426 | 443 | 27 | 8 | 105 | 221 | 75 | 0 | 401 | 772 |
| 5 | Coxs Bazar | 616 | 209 | 178 | 14 | 4 | 75 | 110 | 26 | 0 | 211 | 373 |
| 6 | Cumilla | 777 | 2 | 201 | 6 | 40 | 133 | 288 | 105 | 2 | 528 | 1032 |
| 7 | Chandpur | 407 | 0 | 133 | 2 | 34 | 146 | 74 | 18 | 0 | 238 | 348 |
| 8 | Brahmmanbaria | 465 | 0 | 124 | 3 | 33 | 129 | 147 | 29 | 0 | 305 | 510 |
| 9 | Noakhali | 911 | 385 | 187 | 5 | 8 | 54 | 197 | 75 | 0 | 326 | 673 |
| 10 | Lakshmipur | 356 | 50 | 83 | 3 | 4 | 21 | 151 | 44 | 0 | 216 | 455 |
| 11 | Feni | 245 | 20 | 86 | 0 | 5 | 15 | 87 | 32 | 0 | 134 | 285 |
| 1 | Chattagram Division | 8379 | 3823 | 1629 | 172 | 171 | 791 | 1355 | 436 | 2 | 2584 | 4817 |
| 12 | Sylhet | 853 | 50 | 266 | 38 | 66 | 262 | 134 | 37 | 0 | 433 | 641 |
| 13 | Maulavi Bazar | 692 | 71 | 186 | 30 | 65 | 195 | 121 | 24 | 0 | 340 | 509 |
| 14 | Sunamganj | 926 | 18 | 297 | 43 | 99 | 345 | 89 | 35 | 0 | 469 | 628 |
| 15 | Habiganj | 651 | 36 | 204 | 17 | 30 | 123 | 187 | 53 | 1 | 364 | 660 |
| 2 | Sylhet Division | 3122 | 175 | 953 | 127 | 260 | 925 | 531 | 149 | 1 | 1606 | 2438 |
| 16 | Dhaka | 362 | 1 | 178 | 6 | 7 | 94 | 58 | 17 | 1 | 170 | 265 |
| 17 | Gagipur | 446 | 65 | 171 | 11 | 5 | 101 | 76 | 17 | 0 | 194 | 304 |
| 18 | Manikganj | 342 | 0 | 113 | 2 | 0 | 28 | 117 | 79 | 3 | 227 | 511 |
| 19 | Munshiganj | 248 | 0 | 85 | 0 | 0 | 49 | 89 | 25 | 0 | 163 | 302 |
| 20 | Narayanganj | 169 | 0 | 71 | 1 | 2 | 46 | 28 | 21 | 0 | 95 | 165 |
| 21 | Narsindhi | 284 | 0 | 99 | 0 | 0 | 59 | 81 | 42 | 3 | 185 | 359 |
| 22 | Faridpur | 507 | 0 | 152 | 43 | 54 | 52 | 151 | 55 | 0 | 258 | 519 |
| 23 | Rajbari | 270 | 0 | 60 | 13 | 24 | 51 | 82 | 40 | 1 | 174 | 339 |
| 24 | Madaripur | 278 | 0 | 47 | 0 | 0 | 67 | 113 | 51 | 0 | 231 | 446 |
| 25 | Gopalganj | 363 | 0 | 118 | 8 | 41 | 73 | 93 | 30 | 0 | 196 | 349 |
| 26 | Sariatpur | 290 | 0 | 114 | 4 | 32 | 75 | 47 | 18 | 0 | 140 | 223 |
| 27 | Mymensingh | 1086 | 39 | 297 | 5 | 11 | 120 | 460 | 151 | 3 | 734 | 1505 |
| 28 | Jamalpur | 523 | 10 | 150 | 8 | 24 | 63 | 189 | 75 | 4 | 331 | 682 |
| 29 | Sherpur | 337 | 20 | 66 | 0 | 0 | 42 | 160 | 45 | 4 | 251 | 513 |
| 30 | Tangail | 844 | 123 | 156 | 18 | 31 | 163 | 239 | 114 | 0 | 516 | 983 |
| 31 | Kishoerganj | 664 | 0 | 193 | 19 | 16 | 198 | 184 | 54 | 0 | 436 | 728 |
| 32 | Netrokona | 690 | 2 | 182 | 30 | 19 | 161 | 231 | 65 | 0 | 457 | 818 |
| 3 | Dhaka Division | 7703 | 260 | 2252 | 167 | 266 | 1442 | 2398 | 899 | 19 | 4758 | 9011 |

Contd.

| District/Division | | Total area | Forest area | Not available for cultivation area | Culturable waste area | Current fallow area | Single cropped area | Double cropped area | Triple cropped area | Quarduple Cropped area | Net cropped area | Gross cropped area |
|-------------------|--------------------------|--------------|-------------|------------------------------------|-----------------------|---------------------|---------------------|---------------------|---------------------|------------------------|------------------|--------------------|
| 1 | | 2 | 3 | 4 | 5 | 6 | 7 | 8 | 9 | 10 | 11 | 12 |
| 33 | Barishal | 688 | 0 | 324 | 5 | 37 | 197 | 104 | 21 | 0 | 322 | 468 |
| 34 | Jhalokathi | 175 | 0 | 60 | 0 | 5 | 38 | 53 | 19 | 0 | 110 | 201 |
| 35 | Perojpur | 316 | 6 | 115 | 1 | 3 | 113 | 55 | 23 | 0 | 191 | 292 |
| 36 | Bhola | 841 | 360 | 34 | 1 | 0 | 105 | 183 | 156 | 2 | 446 | 947 |
| 37 | Patuakhali | 796 | 150 | 151 | 5 | 24 | 300 | 136 | 30 | 0 | 466 | 662 |
| 38 | Barguna | 453 | 75 | 36 | 1 | 0 | 209 | 86 | 45 | 1 | 341 | 520 |
| 4 | Barishal Division | 3269 | 591 | 720 | 13 | 69 | 962 | 617 | 294 | 3 | 1876 | 3090 |
| 39 | Jashore | 644 | 0 | 178 | 2 | 16 | 29 | 266 | 152 | 1 | 448 | 1021 |
| 40 | Jhenaidah | 486 | 0 | 151 | 2 | 0 | 28 | 201 | 104 | 0 | 333 | 742 |
| 41 | Magura | 257 | 0 | 69 | 8 | 15 | 11 | 89 | 64 | 1 | 165 | 385 |
| 42 | Narial | 239 | 0 | 88 | 1 | 1 | 16 | 87 | 46 | 0 | 149 | 328 |
| 43 | Khulna | 1086 | 546 | 196 | 11 | 46 | 185 | 75 | 26 | 1 | 287 | 417 |
| 44 | Bagerhat | 978 | 567 | 87 | 7 | 18 | 183 | 77 | 38 | 1 | 299 | 455 |
| 45 | Satkhira | 943 | 370 | 136 | 12 | 51 | 235 | 107 | 30 | 1 | 373 | 543 |
| 46 | Kushtia | 398 | 0 | 133 | 9 | 13 | 16 | 106 | 121 | 0 | 243 | 591 |
| 47 | Chuadanga | 290 | 0 | 79 | 0 | 0 | 11 | 65 | 135 | 0 | 211 | 546 |
| 48 | Meherpur | 186 | 0 | 62 | 0 | 1 | 1 | 20 | 101 | 1 | 123 | 348 |
| 5 | Khulna Division | 5507 | 1483 | 1179 | 53 | 162 | 715 | 1093 | 817 | 6 | 2631 | 5376 |
| 49 | Rajshahi | 599 | 0 | 131 | 0 | 3 | 101 | 242 | 119 | 3 | 465 | 954 |
| 50 | Noagoan | 849 | 7 | 127 | 1 | 3 | 176 | 353 | 181 | 1 | 711 | 1429 |
| 51 | Natore | 470 | 0 | 126 | 2 | 8 | 78 | 187 | 69 | 0 | 334 | 659 |
| 52 | Nawbganj | 421 | 0 | 108 | 1 | 1 | 63 | 174 | 74 | 0 | 311 | 633 |
| 53 | Bogura | 716 | 0 | 191 | 0 | 3 | 6 | 289 | 226 | 1 | 522 | 1266 |
| 54 | Joypurhat | 250 | 0 | 60 | 0 | 0 | 4 | 107 | 79 | 0 | 190 | 455 |
| 55 | Pabna | 587 | 0 | 199 | 1 | 3 | 39 | 235 | 109 | 1 | 384 | 840 |
| 56 | Sirajganj | 594 | 0 | 218 | 1 | 18 | 17 | 232 | 107 | 1 | 357 | 806 |
| 6 | Rajshahi Division | 4486 | 7 | 1160 | 6 | 39 | 484 | 1819 | 964 | 7 | 3274 | 7042 |
| 57 | Rangpur | 593 | 3 | 143 | 1 | 0 | 24 | 289 | 132 | 1 | 446 | 1002 |
| 58 | Gaibanda | 523 | 0 | 149 | 1 | 25 | 57 | 225 | 66 | 0 | 348 | 705 |
| 59 | Kurigram | 555 | 0 | 218 | 4 | 13 | 60 | 210 | 49 | 1 | 320 | 631 |
| 60 | Nilphamari | 382 | 1 | 95 | 1 | 1 | 8 | 189 | 86 | 1 | 284 | 648 |
| 61 | Lalmonirhat | 308 | 0 | 101 | 2 | 3 | 4 | 128 | 70 | 0 | 202 | 470 |
| 62 | Dinajpur | 851 | 18 | 164 | 1 | 0 | 56 | 396 | 215 | 1 | 668 | 1497 |
| 63 | Thakurgaon | 440 | 2 | 56 | 2 | 0 | 11 | 258 | 110 | 1 | 380 | 861 |
| 64 | Panchagar | 347 | 5 | 82 | 1 | 0 | 27 | 163 | 69 | 0 | 259 | 560 |
| 7 | Rangpur Division | 3999 | 29 | 1008 | 13 | 42 | 247 | 1858 | 797 | 5 | 2907 | 6374 |
| BANGLADESH | | 36465 | 6368 | 8901 | 551 | 1009 | 5566 | 9671 | 4356 | 43 | 19636 | 38148 |

Source: (1) Forest area have been reported from the office of the Chief Conservator of Forest (Private forest area not included).
(2) District wise Area has been considered from the Population and Housing Census 2011, Bangladesh Bureau of Statistics.
NB. (..) Indicates negligible

Year: 2016-17

(Area in '000' acres)

| District/Division | | Total area | Forest area | Not available for cultivation area | Culturable waste area | Current fallow area | Single cropped area | Double cropped area | Triple cropped area | Quadruple Cropped area | Net cropped area | Gross cropped area |
|-------------------|----------------------------|-------------|-------------|------------------------------------|-----------------------|---------------------|---------------------|---------------------|---------------------|------------------------|------------------|--------------------|
| 1 | 2 | 3 | 4 | 5 | 6 | 7 | 8 | 9 | 10 | 11 | 12 | |
| 1 | Bandarban | 1107 | 798 | 107 | 105 | 30 | 45 | 16 | 6 | 0 | 67 | 95 |
| 2 | Khagrachari | 679 | 554 | 47 | 3 | 1 | 13 | 42 | 19 | 0 | 74 | 154 |
| 3 | Rangamati | 1511 | 1379 | 39 | 6 | 4 | 51 | 25 | 7 | 0 | 83 | 122 |
| 4 | Chittagong | 1305 | 426 | 443 | 27 | 6 | 102 | 223 | 78 | 0 | 403 | 782 |
| 5 | Coxs Bazar | 616 | 209 | 178 | 14 | 4 | 73 | 112 | 26 | 0 | 211 | 375 |
| 6 | Comilla | 777 | 2 | 201 | 6 | 41 | 131 | 289 | 105 | 2 | 527 | 1032 |
| 7 | Chandpur | 407 | 0 | 132 | 2 | 34 | 144 | 77 | 18 | 0 | 239 | 352 |
| 8 | Brahmanbaria | 465 | 0 | 124 | 3 | 33 | 127 | 149 | 29 | 0 | 305 | 512 |
| 9 | Noakhali | 911 | 385 | 187 | 5 | 8 | 54 | 197 | 75 | 0 | 326 | 673 |
| 10 | Lakshimpur | 356 | 50 | 83 | 3 | 4 | 19 | 153 | 44 | 0 | 216 | 457 |
| 11 | Feni | 245 | 20 | 87 | 1 | 6 | 12 | 87 | 32 | 0 | 131 | 282 |
| 1 | Chittagong Division | 8379 | 3823 | 1628 | 175 | 171 | 771 | 1370 | 439 | 2 | 2582 | 4836 |
| 12 | Sylhet | 853 | 50 | 265 | 38 | 66 | 260 | 137 | 37 | 0 | 434 | 645 |
| 13 | Maulavi Bazar | 692 | 71 | 185 | 31 | 65 | 194 | 122 | 24 | 0 | 340 | 510 |
| 14 | Sunamganj | 926 | 18 | 297 | 44 | 99 | 344 | 89 | 35 | 0 | 468 | 627 |
| 15 | Habiganj | 651 | 36 | 203 | 18 | 30 | 122 | 189 | 53 | 0 | 364 | 659 |
| 2 | Sylhet Division | 3122 | 175 | 950 | 131 | 260 | 920 | 537 | 149 | 0 | 1606 | 2441 |
| 16 | Dhaka | 362 | 1 | 177 | 6 | 5 | 93 | 62 | 17 | 0 | 173 | 271 |
| 17 | Gagipur | 446 | 65 | 170 | 12 | 5 | 100 | 77 | 17 | 0 | 194 | 305 |
| 18 | Manikganj | 342 | 0 | 112 | 2 | 0 | 26 | 120 | 79 | 3 | 228 | 515 |
| 19 | Munshiganj | 248 | 0 | 84 | 1 | 1 | 47 | 90 | 25 | 0 | 162 | 302 |
| 20 | Narayanganj | 169 | 0 | 71 | 1 | 2 | 44 | 30 | 21 | 0 | 95 | 167 |
| 21 | Narsindhi | 284 | 0 | 99 | 0 | 0 | 58 | 82 | 42 | 3 | 185 | 360 |
| 22 | Faridpur | 507 | 0 | 152 | 43 | 53 | 52 | 152 | 55 | 0 | 259 | 521 |
| 23 | Rajbari | 270 | 0 | 60 | 12 | 24 | 50 | 83 | 40 | 1 | 174 | 340 |
| 24 | Madaripur | 278 | 0 | 47 | 1 | 0 | 67 | 113 | 50 | 0 | 230 | 443 |
| 25 | Gopalganj | 363 | 0 | 118 | 8 | 39 | 74 | 94 | 30 | 0 | 198 | 352 |
| 26 | Sariatpur | 290 | 0 | 113 | 5 | 32 | 74 | 48 | 18 | 0 | 140 | 224 |
| 27 | Tangail | 844 | 123 | 156 | 18 | 31 | 161 | 241 | 114 | 0 | 516 | 985 |
| 28 | Kishoerganj | 664 | 0 | 192 | 19 | 16 | 196 | 187 | 54 | 0 | 437 | 732 |
| 3 | Dhaka Division | 5067 | 189 | 1551 | 128 | 208 | 1042 | 1359 | 563 | 7 | 2991 | 5517 |
| 29 | Mymensingh | 1086 | 39 | 296 | 5 | 10 | 120 | 463 | 151 | 2 | 736 | 1507 |
| 30 | Jamalpur | 523 | 10 | 150 | 8 | 22 | 63 | 191 | 75 | 3 | 333 | 685 |
| 31 | Sherpur | 337 | 20 | 66 | 1 | 0 | 40 | 161 | 45 | 4 | 250 | 513 |
| 32 | Netrokona | 690 | 2 | 182 | 30 | 16 | 162 | 232 | 66 | 0 | 460 | 824 |
| 4 | Mymensingh Division | 2636 | 71 | 694 | 44 | 48 | 385 | 1047 | 338 | 9 | 1779 | 3529 |

Contd.

| District/Division | | Total area | Forest area | Not available for cultivation area | Culturable waste area | Current fallow area | Single cropped area | Double cropped area | Triple cropped area | Quarduple Cropped area | Net cropped area | Gross cropped area |
|-------------------|--------------------------|--------------|-------------|------------------------------------|-----------------------|---------------------|---------------------|---------------------|---------------------|------------------------|------------------|--------------------|
| 1 | | 2 | 3 | 4 | 5 | 6 | 7 | 8 | 9 | 10 | 11 | 12 |
| 33 | Barishal | 688 | 0 | 324 | 6 | 37 | 195 | 105 | 21 | 0 | 321 | 468 |
| 34 | Jhalokathi | 175 | 0 | 60 | 0 | 5 | 36 | 55 | 19 | 0 | 110 | 203 |
| 35 | Perojpur | 316 | 6 | 115 | 1 | 5 | 111 | 55 | 23 | 0 | 189 | 290 |
| 36 | Bhola | 841 | 360 | 32 | 1 | 0 | 105 | 184 | 157 | 2 | 448 | 952 |
| 37 | Patuakhali | 796 | 150 | 151 | 6 | 25 | 298 | 136 | 30 | 0 | 464 | 660 |
| 38 | Barguna | 453 | 75 | 34 | 1 | 0 | 209 | 87 | 46 | 1 | 343 | 525 |
| 5 | Barishal Division | 3269 | 591 | 716 | 15 | 72 | 954 | 622 | 296 | 3 | 1875 | 3098 |
| 39 | Jashore | 644 | 0 | 178 | 3 | 15 | 28 | 267 | 152 | 1 | 448 | 1022 |
| 40 | Jhenaidah | 486 | 0 | 150 | 2 | 0 | 27 | 202 | 105 | 0 | 334 | 746 |
| 41 | Magura | 257 | 0 | 68 | 9 | 17 | 10 | 88 | 64 | 1 | 163 | 382 |
| 42 | Narial | 239 | 0 | 88 | 1 | 1 | 15 | 87 | 47 | 0 | 149 | 330 |
| 43 | Khulna | 1086 | 546 | 195 | 10 | 42 | 185 | 77 | 27 | 0 | 289 | 420 |
| 44 | Bagerhat | 978 | 567 | 87 | 9 | 19 | 180 | 77 | 38 | 1 | 296 | 452 |
| 45 | Satkhira | 943 | 370 | 136 | 13 | 48 | 235 | 109 | 31 | 1 | 376 | 550 |
| 46 | Kushtia | 398 | 0 | 132 | 9 | 13 | 16 | 106 | 122 | 0 | 244 | 594 |
| 47 | Chuadanga | 290 | 0 | 79 | 1 | 1 | 10 | 65 | 134 | 0 | 209 | 542 |
| 48 | Meherpur | 186 | 0 | 62 | 0 | 3 | 2 | 15 | 102 | 1 | 120 | 342 |
| 6 | Khulna Division | 5507 | 1483 | 1176 | 57 | 159 | 698 | 1093 | 822 | 5 | 2628 | 5380 |
| 49 | Rajshahi | 599 | 0 | 131 | 0 | 1 | 100 | 244 | 120 | 3 | 467 | 960 |
| 50 | Noagoan | 849 | 7 | 131 | 1 | 3 | 175 | 354 | 181 | 1 | 711 | 1430 |
| 51 | Natore | 470 | 0 | 126 | 2 | 8 | 76 | 188 | 70 | 0 | 334 | 662 |
| 52 | Nawbganj | 421 | 0 | 108 | 2 | 2 | 64 | 175 | 74 | 0 | 313 | 636 |
| 53 | Bogura | 716 | 0 | 191 | 0 | 4 | 5 | 290 | 227 | 1 | 523 | 1270 |
| 54 | Joypurhat | 250 | 0 | 60 | 1 | 2 | 4 | 103 | 80 | 0 | 187 | 450 |
| 55 | Pabna | 587 | 0 | 198 | 2 | 2 | 39 | 235 | 110 | 1 | 385 | 843 |
| 56 | Sirajganj | 594 | 0 | 217 | 1 | 18 | 16 | 233 | 108 | 1 | 358 | 810 |
| 7 | Rajshahi Division | 4486 | 7 | 1162 | 9 | 40 | 479 | 1822 | 970 | 7 | 3278 | 7061 |
| 57 | Rangpur | 593 | 3 | 143 | 1 | 0 | 24 | 289 | 132 | 1 | 446 | 1002 |
| 58 | Gaibanda | 523 | 0 | 149 | 1 | 20 | 56 | 227 | 70 | 0 | 353 | 720 |
| 59 | Kurigram | 555 | 0 | 218 | 5 | 11 | 59 | 211 | 50 | 1 | 321 | 635 |
| 60 | Nilphamari | 382 | 1 | 94 | 2 | 2 | 6 | 190 | 86 | 1 | 283 | 648 |
| 61 | Lalmonirhat | 308 | 0 | 101 | 2 | 2 | 4 | 128 | 71 | 0 | 203 | 473 |
| 62 | Dinajpur | 851 | 18 | 164 | 2 | 0 | 55 | 397 | 215 | 0 | 667 | 1498 |
| 63 | Thakurgaon | 440 | 2 | 55 | 1 | 0 | 11 | 258 | 111 | 1 | 381 | 864 |
| 64 | Panchagar | 347 | 5 | 82 | 2 | 1 | 28 | 161 | 68 | 0 | 257 | 554 |
| 8 | Rangpur Division | 3999 | 29 | 1006 | 16 | 36 | 243 | 1861 | 803 | 4 | 2911 | 6394 |
| BANGLADESH | | 36465 | 6368 | 8883 | 575 | 994 | 5492 | 9711 | 4380 | 37 | 19650 | 38256 |

Source: (1) Forest area have been reported from the office of the Chief Conservator of Forest (Private forest area not included).
(2) District wise Area has been considered from the Population and Housing Census 2011, Bangladesh Bureau of Statistics.
NB. (..) Indicates negligible

5.2 Intensity of Cropping in Bangladesh

Table: 5.2.1 Intensity of Cropping by 2016-17

| District/Division | | Total Area | Net cropped area | | Gross cropped area | | Intensity of Cropping | |
|-------------------|----------------------------|-------------|------------------|-------------|--------------------|-------------|-----------------------|-----|
| 1 | Bandarban | 1107 | 67 | 67 | 93 | 95 | 139 | 142 |
| 2 | Khagrachari | 679 | 74 | 74 | 153 | 154 | 207 | 208 |
| 3 | Rangamati | 1511 | 84 | 83 | 123 | 122 | 146 | 147 |
| 4 | Chittagong | 1305 | 401 | 403 | 772 | 782 | 193 | 194 |
| 5 | Coxs Bazar | 616 | 211 | 211 | 373 | 375 | 177 | 178 |
| 6 | Comilla | 777 | 528 | 527 | 1032 | 1032 | 195 | 196 |
| 7 | Chandpur | 407 | 238 | 239 | 348 | 352 | 146 | 147 |
| 8 | Brahmmanbaria | 465 | 305 | 305 | 510 | 512 | 167 | 168 |
| 9 | Noakhali | 911 | 326 | 326 | 673 | 673 | 206 | 206 |
| 10 | Lakshmipur | 356 | 216 | 216 | 455 | 457 | 210 | 212 |
| 11 | Feni | 245 | 134 | 131 | 285 | 282 | 213 | 215 |
| 1 | Chittagong Division | 8379 | 2584 | 2582 | 4817 | 4836 | 186 | 187 |
| 12 | Sylhet | 853 | 433 | 434 | 641 | 645 | 148 | 189 |
| 13 | Maulavi Bazar | 692 | 340 | 340 | 509 | 510 | 150 | 150 |
| 14 | Sunamganj | 926 | 469 | 468 | 628 | 627 | 134 | 134 |
| 15 | Habiganj | 651 | 364 | 364 | 660 | 659 | 181 | 181 |
| 2 | Sylhet Division | 3122 | 1606 | 1606 | 2438 | 2441 | 152 | 152 |
| 16 | Dhaka | 362 | 170 | 173 | 265 | 271 | 156 | 157 |
| 17 | Gagipur | 446 | 194 | 194 | 304 | 305 | 157 | 157 |
| 18 | Manikganj | 342 | 227 | 228 | 511 | 515 | 225 | 226 |
| 19 | Munshiganj | 248 | 163 | 162 | 302 | 302 | 185 | 186 |
| 20 | Narayanganj | 169 | 95 | 95 | 165 | 167 | 173 | 176 |
| 21 | Narsindhi | 284 | 185 | 185 | 359 | 360 | 194 | 195 |
| 22 | Faridpur | 507 | 258 | 259 | 519 | 521 | 201 | 201 |
| 23 | Rajbari | 270 | 174 | 174 | 339 | 340 | 195 | 195 |
| 24 | Madaripur | 278 | 231 | 230 | 446 | 443 | 193 | 193 |
| 25 | Gopalganj | 363 | 196 | 198 | 349 | 352 | 178 | 178 |
| 26 | Sariatpur | 290 | 140 | 140 | 223 | 224 | 159 | 160 |
| 27 | Tangail | 844 | 734 | 516 | 1505 | 985 | 191 | 190 |
| 28 | Kishoerganj | 664 | 331 | 437 | 682 | 732 | 167 | 168 |
| 3 | Dhaka Division | 5067 | 251 | 2991 | 513 | 5517 | 185 | 184 |
| 29 | Mymensingh | 1086 | 516 | 736 | 983 | 1507 | 205 | 205 |
| 30 | Jamalpur | 523 | 436 | 333 | 728 | 685 | 206 | 206 |
| 31 | Sherpur | 337 | 457 | 250 | 818 | 513 | 204 | 205 |
| 32 | Netrokona | 690 | 4758 | 460 | 9011 | 824 | 179 | 174 |
| 4 | Mymensingh Division | 2636 | | 1779 | 3518 | 3529 | 198 | 198 |

| District/Division | | Total Area | Net cropped area | | Gross cropped area | | Intensity of Cropping | |
|-------------------|--------------------------|--------------|------------------|--------------|--------------------|--------------|-----------------------|-----|
| 33 | Barishal | 688 | 322 | 321 | 468 | 468 | 144 | 146 |
| 34 | Jhalokathi | 175 | 110 | 110 | 201 | 203 | 183 | 184 |
| 35 | Perojpur | 316 | 191 | 189 | 292 | 290 | 153 | 153 |
| 36 | Bhola | 841 | 446 | 448 | 947 | 952 | 212 | 113 |
| 37 | Patuakhali | 796 | 466 | 464 | 662 | 660 | 142 | 142 |
| 38 | Barguna | 453 | 341 | 343 | 520 | 525 | 152 | 153 |
| 5 | Barishal Division | 3269 | 1876 | 1875 | 3090 | 3098 | 165 | 165 |
| 39 | Jashore | 644 | 448 | 448 | 1021 | 1022 | 228 | 228 |
| 40 | Jhenaidah | 486 | 333 | 334 | 742 | 746 | 223 | 223 |
| 41 | Magura | 257 | 165 | 163 | 385 | 382 | 233 | 234 |
| 42 | Narial | 239 | 149 | 149 | 328 | 330 | 220 | 221 |
| 43 | Khulna | 1086 | 287 | 289 | 417 | 420 | 145 | 145 |
| 44 | Bagerhat | 978 | 299 | 296 | 455 | 452 | 152 | 153 |
| 45 | Satkhira | 943 | 373 | 376 | 543 | 550 | 146 | 146 |
| 46 | Kushtia | 398 | 243 | 244 | 591 | 594 | 242 | 243 |
| 47 | Chuadanga | 290 | 211 | 209 | 546 | 542 | 258 | 259 |
| 48 | Meherpur | 186 | 123 | 120 | 348 | 342 | 283 | 285 |
| 6 | Khulna Division | 5507 | 2631 | 2628 | 5376 | 5380 | 204 | 205 |
| 49 | Rajshahi | 599 | 465 | 467 | 954 | 960 | 205 | 206 |
| 50 | Noagoan | 849 | 711 | 711 | 1429 | 1430 | 201 | 201 |
| 51 | Natore | 470 | 334 | 334 | 659 | 662 | 197 | 198 |
| 52 | Chapia Nawbganj | 421 | 311 | 313 | 633 | 636 | 204 | 203 |
| 53 | Bogura | 716 | 522 | 523 | 1266 | 1270 | 243 | 243 |
| 54 | Joypurhat | 250 | 190 | 187 | 455 | 450 | 239 | 241 |
| 55 | Pabna | 587 | 384 | 385 | 840 | 843 | 219 | 219 |
| 56 | Sirajganj | 594 | 357 | 358 | 806 | 810 | 226 | 226 |
| 7 | Rajshahi Division | 4486 | 3274 | 3278 | 7042 | 7061 | 215 | 215 |
| 57 | Rangpur | 593 | 446 | 446 | 1002 | 1002 | 225 | 225 |
| 58 | Gaibanda | 523 | 348 | 353 | 705 | 720 | 158 | 204 |
| 59 | Kurigram | 555 | 320 | 321 | 631 | 635 | 197 | 198 |
| 60 | Nilphamari | 382 | 284 | 283 | 648 | 648 | 228 | 233 |
| 61 | Lalmonirhat | 308 | 202 | 203 | 470 | 473 | 224 | 225 |
| 62 | Dinajpur | 851 | 668 | 667 | 1497 | 1498 | 227 | 216 |
| 63 | Thakurgaon | 440 | 380 | 381 | 861 | 864 | 226 | 227 |
| 64 | Panchagar | 347 | 259 | 257 | 560 | 554 | 216 | 216 |
| 8 | Rangpur Division | 3999 | 2907 | 2911 | 6374 | 6394 | 219 | 220 |
| BANGLADESH | | 36465 | 19636 | 19650 | 19636 | 38256 | 194 | 195 |

Source: (1) Forest area have been reported from the office of the Chief Conservator of Forest (Private forest area not included).

(2) District wise Area has been considered from the Population and Housing Census 2011, Bangladesh Bureau of Statistics.

NB. (..) Indicates negligible

N.B: Intensity of Cropping: $\frac{\text{Gross Cropped Area}}{\text{Net Cropped Area}} \times 100$

Chapter 6

METEOROLOGY

6.1 Annual Rainfall

Table 6.1.1 Annual Rainfall at Selected Stations of Bangladesh 2009-17.

(In millimeter)

| Name of Stations | 2009 | 2010 | 2011 | 2012 | 2013 | 2014 | 2015 | 2016 | 2017 |
|------------------|------|------|------|------|------|------|------|------|------|
| Chattagram | 3461 | 2405 | 3101 | 3643 | 2561 | 3450 | 3713 | 2274 | 3817 |
| Cox's Bazar | 3283 | 3438 | 4440 | 4123 | 4059 | 2483 | 4716 | 3297 | 3951 |
| Kutubdia | 2658 | 2702 | 3894 | 4677 | 4203 | 2960 | 4253 | 2925 | 3721 |
| Sandwip | 3614 | 3509 | 4260 | 4081 | 3183 | 3468 | 4024 | 3743 | 5072 |
| Sitakunda | 3119 | 2868 | 3758 | 3933 | 2598 | 2964 | 3811 | 2753 | 4868 |
| Teknaf | 3810 | **** | 4978 | 4869 | 4186 | 3507 | 5447 | 4299 | 4178 |
| Rangamati | 2395 | 2673 | 2361 | 2817 | 1950 | 1923 | 3342 | 2032 | 3819 |
| Cumilla | 1824 | 1578 | 1884 | 1929 | 1643 | 1635 | 2155 | 2174 | 3179 |
| Chandpur | 1546 | 1765 | 2128 | 1757 | 2545 | 1774 | 2804 | 2350 | 3006 |
| Majdicourt | 2808 | 3002 | 3234 | 2466 | 3044 | 2813 | 3209 | 2838 | 3902 |
| Feni | 2985 | 2709 | 3194 | 2885 | 2488 | 2510 | 3099 | 3091 | 4476 |
| Hatiya | 3080 | 3366 | 3842 | 3005 | 3436 | 3128 | 4360 | 3668 | 4235 |
| Sylhet | 3287 | 4939 | 3101 | 4610 | 3825 | 3372 | 4521 | 4291 | 5944 |
| Dhaka | 1930 | 1523 | 1776 | 1329 | 1590 | 1399 | 2166 | 1365 | 2892 |
| Faridpur | 1584 | 1409 | 1509 | 1279 | 1639 | 1552 | 1827 | 1649 | 2117 |
| Madaripur | 1580 | 1330 | 1613 | 1546 | 2152 | 1436 | 1877 | 1983 | 0 |
| Mymensingh | 1662 | 2095 | 2147 | 1479 | 1739 | 1934 | 2084 | 1968 | 2842 |
| Srimangal | 2452 | 2290 | 2050 | 1927 | 2352 | 2282 | 2518 | 2546 | 3813 |
| Tangail | 1391 | 1750 | 1839 | 1469 | 1182 | 1641 | 1871 | 1131 | 2488 |
| Barishal | 1820 | 1662 | 1909 | 1617 | 2321 | 1454 | 2434 | 2351 | 2624 |
| Bhola | 1920 | 1774 | 2015 | 1493 | 2194 | 1762 | 2649 | 2460 | 2497 |
| Jashore | 1668 | 1380 | 1361 | 1305 | 1676 | 1318 | 1867 | 1366 | 2178 |
| Khulna | 1806 | 1357 | 1948 | 1645 | 2064 | 1461 | 2317 | 2222 | 2286 |
| Mongla | 1720 | 1673 | 2247 | 1784 | 1831 | 1508 | 2110 | 2118 | 2100 |
| Satkhira | 1450 | 1295 | 2121 | 1458 | 1662 | 1298 | 1792 | 1345 | 1931 |
| Khepupara | 2289 | 2568 | 3092 | 2628 | 3120 | 1877 | 3151 | 2784 | 3344 |
| Patuakhali | 2309 | 2167 | 2414 | 1895 | 2658 | 2028 | 3098 | 2751 | 2831 |
| Bogura | 1410 | 1271 | 1721 | 1140 | 1219 | 1708 | 1581 | 1081 | 2163 |
| Dinajpur | 2025 | 1641 | 1644 | 1511 | 1827 | 1398 | 1965 | 1649 | 1752 |
| Ishwardi | 1292 | 893 | 1736 | 1062 | 1129 | 1440 | 1584 | 1316 | 1799 |
| Rajshahi | 1043 | 792 | 1475 | 1164 | 1248 | 1188 | 1421 | 1375 | 1463 |
| Rangpur | 2217 | 2102 | 1932 | 1877 | 1916 | 1591 | 2417 | 2159 | 1852 |
| Sayedpur | 2153 | 1951 | 1890 | 1790 | 1722 | 1668 | 1885 | 1373 | 2127 |
| Chuadanga | 1234 | 852 | 1622 | 1138 | 1165 | 1090 | 1465 | 1395 | 1532 |

**** indicates data not available

Source :Bangladesh Meteorological Department.

Table 6.1.2 Monthly Rainfall of 2014 by Station (In Millimetre)

| Name of stations | Jan. | Feb. | Mar. | Apr. | May | Jun. | Jul. | Aug. | Sep. | Oct. | Nov. | Dec. |
|------------------|------|------|------|------|-----|------|------|------|------|------|------|------|
| Dinajpur | - | 31 | 2 | 3 | 186 | 257 | 293 | 181 | 424 | 21 | - | - |
| Rangpur | - | 26 | 1 | 15 | 214 | 255 | 110 | 362 | 599 | 9 | - | - |
| Rajshahi | - | 27 | 12 | 51 | 151 | 188 | 242 | 359 | 153 | 5 | - | - |
| Bogura | - | 46 | 8 | 43 | 196 | 585 | 211 | 226 | 329 | 64 | - | - |
| Mymensingh | - | 42 | 24 | 78 | 160 | 342 | 303 | 559 | 410 | 16 | - | - |
| Sylhet | - | 34 | 78 | 118 | 540 | 724 | 316 | 797 | 732 | 33 | - | - |
| Srimangal | - | 13 | 49 | 96 | 380 | 457 | 332 | 394 | 487 | 74 | - | - |
| Ishurdi | 3 | 33 | 32 | 19 | 129 | 525 | 182 | 249 | 179 | 89 | - | - |
| Dhaka | - | 12 | 10 | 80 | 147 | 342 | 212 | 391 | 156 | 49 | - | - |
| Cumilla | - | 8 | 17 | 16 | 195 | 394 | 227 | 418 | 296 | 64 | - | - |
| Chandpur | - | 20 | 4 | 40 | 179 | 509 | 319 | 258 | 346 | 98 | 1 | - |
| Jashore | - | 19 | 10 | - | 165 | 286 | 435 | 180 | 186 | 37 | - | - |
| Faridpur | - | 12 | - | 29 | 191 | 446 | 246 | 381 | 165 | 82 | - | - |
| Madaripur | - | 12 | 7 | 25 | 175 | 362 | 209 | 308 | 257 | 81 | - | - |
| Khulna | - | 24 | 5 | - | 118 | 447 | 394 | 258 | 205 | 10 | - | - |
| Satkhira | - | 31 | 36 | - | 162 | 330 | 243 | 175 | 242 | 79 | - | - |
| Barishal | - | 15 | 13 | - | 235 | 341 | 277 | 253 | 254 | 66 | - | - |
| Bhola | - | 16 | 14 | 9 | 129 | 479 | 299 | 496 | 269 | 51 | - | - |
| Feni | - | 14 | 21 | 5 | 243 | 701 | 370 | 603 | 456 | 97 | - | - |
| M.court | - | 20 | 58 | 42 | 215 | 710 | 557 | 667 | 434 | 108 | 2 | - |
| Hatiya | - | 27 | 14 | 2 | 158 | 916 | 702 | 603 | 435 | 269 | 2 | - |
| Sitakunda | - | 25 | 21 | 27 | 194 | 995 | 508 | 757 | 350 | 87 | - | - |
| Sandwip | - | 34 | 32 | 33 | 218 | 1167 | 549 | 960 | 414 | 58 | 3 | - |
| Kutubdia | - | 48 | 4 | 55 | 103 | 1055 | 620 | 545 | 449 | 80 | 1 | - |
| Cox's Bazar | - | 29 | 1 | 4 | 139 | 677 | 717 | 611 | 264 | 41 | - | - |
| Rangamati | - | 23 | 17 | 1 | 339 | 610 | 161 | 294 | 316 | 152 | 10 | - |
| Teknaf | - | 22 | 0 | 1 | 78 | 887 | 894 | 1022 | 507 | 65 | 30 | 1 |
| Patuakhali | - | 3 | 2 | 14 | 301 | 406 | 543 | 349 | 279 | 131 | - | - |
| Khepupara | - | 31 | 3 | 7 | 189 | 342 | 460 | 441 | 270 | 133 | - | 1 |
| Sayedpur | - | 26 | 7 | 6 | 157 | 366 | 200 | 470 | 411 | 45 | - | - |
| Tangail | - | 24 | 24 | 47 | 127 | 585 | 239 | 234 | 320 | 41 | - | - |
| Mongla | - | 35 | 2 | 2 | 222 | 308 | 302 | 221 | 200 | 136 | - | - |
| Chuadanga | 1 | 37 | 54 | - | 53 | 236 | 179 | 271 | 163 | 96 | - | - |
| Chattagram | - | 37 | 18 | 43 | 304 | 1494 | 395 | 692 | 363 | 104 | - | - |
| Ambagan(Ctg.) | - | 40 | 32 | 30 | 368 | 1235 | 389 | 599 | 355 | 107 | 1 | - |

Source :Bangladesh Meteorological Department.

Table 6.1.3 Monthly Rainfall of 2015 by Station (In Millimetre)

| Station | Jan. | Feb. | Mar. | Apr. | May | June. | July | .Aug. | Sep. | Oct. | Nov. | Dec. | A.Total |
|---------------|------|------|------|------|-----|-------|------|-------|------|------|------|------|---------|
| Dhaka | 3 | 17 | 4 | 166 | 185 | 375 | 623 | 395 | 346 | 51 | 0 | 1 | 2166 |
| Tangail | 0 | 8 | 14 | 253 | 158 | 498 | 408 | 318 | 185 | 26 | 0 | 3 | 1871 |
| Mymensingh | 15 | 19 | 1 | 203 | 212 | 502 | 329 | 413 | 308 | 78 | 4 | 0 | 2084 |
| Faridpur | 6 | 21 | 2 | 159 | 147 | 347 | 540 | 304 | 215 | 80 | 0 | 6 | 1827 |
| Madaripur | 9 | 21 | 20 | 153 | 127 | 389 | 569 | 246 | 301 | 37 | 0 | 5 | 1877 |
| Srimangal | 5 | 48 | 26 | 376 | 511 | 230 | 579 | 421 | 186 | 104 | 21 | 11 | 2518 |
| Sylhet | 16 | 40 | 28 | 539 | 747 | 857 | 644 | 754 | 832 | 53 | 4 | 7 | 4521 |
| Bogura | 12 | 72 | 21 | 202 | 220 | 310 | 213 | 293 | 198 | 40 | 0 | 0 | 1581 |
| Dinajpur | 25 | 3 | 28 | 91 | 376 | 273 | 328 | 590 | 251 | 0 | 0 | 0 | 1965 |
| Ishurdi | 0 | 8 | 38 | 111 | 147 | 332 | 394 | 254 | 213 | 82 | 3 | 2 | 1584 |
| Rajshahi | 14 | 14 | 39 | 144 | 177 | 285 | 353 | 127 | 254 | 7 | 6 | 1 | 1421 |
| Rangpur | 25 | 24 | 15 | 123 | 298 | 524 | 234 | 687 | 484 | 3 | 0 | 0 | 2417 |
| sydpur | 27 | 3 | 32 | 85 | 233 | 300 | 232 | 562 | 386 | 25 | 0 | 0 | 1885 |
| chuadanga | 0 | 40 | 14 | 95 | 108 | 324 | 427 | 244 | 151 | 58 | 1 | 3 | 1465 |
| Jashore | 2 | 93 | 25 | 108 | 125 | 379 | 561 | 281 | 247 | 43 | 0 | 3 | 1867 |
| Khulna | 41 | 35 | 28 | 107 | 128 | 318 | 922 | 353 | 293 | 83 | 3 | 6 | 2317 |
| Mongla | 18 | 3 | 23 | 95 | 98 | 396 | 891 | 270 | 284 | 21 | 4 | 7 | 2110 |
| Satkhira | 59 | 10 | 32 | 167 | 16 | 226 | 681 | 229 | 308 | 57 | 0 | 7 | 1792 |
| Barishal | 3 | 24 | 18 | 135 | 72 | 641 | 785 | 254 | 352 | 128 | 19 | 3 | 2434 |
| Bhola | 1 | 10 | 42 | 96 | 76 | 707 | 743 | 416 | 372 | 178 | 6 | 2 | 2649 |
| Khepupara | 8 | 15 | 18 | 102 | 41 | 610 | 1092 | 604 | 433 | 166 | 43 | 19 | 3151 |
| Patuakhali | 9 | 4 | 33 | 179 | 38 | 648 | 1033 | 595 | 374 | 157 | 6 | 22 | 3098 |
| Chandpur | 3 | 29 | 11 | 175 | 160 | 675 | 872 | 500 | 249 | 128 | 0 | 2 | 2804 |
| Teknaf | 11 | 0 | 0 | 111 | 127 | 1695 | 1710 | 824 | 710 | 201 | 44 | 14 | 5447 |
| Chattagram | 6 | 0 | 18 | 218 | 92 | 713 | 1555 | 568 | 331 | 193 | 7 | 12 | 3713 |
| Cumilla | 1 | 24 | 11 | 206 | 187 | 286 | 820 | 188 | 377 | 44 | 1 | 10 | 2155 |
| Cox's Bazar | 10 | 0 | 16 | 72 | 96 | 1573 | 1400 | 657 | 618 | 207 | 40 | 27 | 4716 |
| Feni | 1 | 0 | 15 | 118 | 254 | 374 | 1128 | 487 | 478 | 243 | 1 | 0 | 3099 |
| Hatiya | 14 | 7 | 65 | 243 | 107 | 900 | 1281 | 471 | 619 | 585 | 52 | 16 | 4360 |
| Kutubdia | 16 | 0 | 4 | 188 | 81 | 1034 | 1517 | 666 | 452 | 220 | 40 | 35 | 4253 |
| M.court | 1 | 3 | 32 | 174 | 117 | 693 | 978 | 464 | 571 | 165 | 0 | 11 | 3209 |
| Rangamati | 0 | 0 | 52 | 238 | 130 | 562 | 1035 | 714 | 386 | 213 | 10 | 2 | 3342 |
| Sandwip | 3 | 0 | 17 | 188 | 182 | 764 | 1480 | 532 | 476 | 362 | 7 | 13 | 4024 |
| Sitakunda | 3 | 0 | 5 | 168 | 209 | 761 | 1304 | 592 | 548 | 213 | 3 | 5 | 3811 |
| Ambagan (Ctg) | 4 | 0 | 18 | 292 | 110 | 699 | 1466 | 586 | 390 | 349 | 4 | 9 | 3927 |

Source :Bangladesh Meteorological Department.

Table 6.1.4 Monthly Rainfall of 2016 by Station (In Millimetre)

| Station | Jan | Feb | Mar | Apr | May | Jun | Jul | Aug | Sep | Oct | Nov | Dec | Total |
|--------------|-----|-----|-----|------|-----|-----|------|-----|-----|-----|-----|-----|-------|
| Dhaka | 3 | 13 | 55 | 55 | 212 | 212 | 405 | 171 | 138 | 76 | 25 | 0 | 1365 |
| Tangail | 8 | 15 | 26 | 45 | 182 | 126 | 359 | 101 | 141 | 124 | 4 | 0 | 1131 |
| Mymensingh | 19 | 8 | 47 | 111 | 326 | 391 | 518 | 106 | 409 | 32 | 1 | 0 | 1968 |
| Faridpur | 2 | 16 | 24 | 57 | 222 | 281 | 500 | 305 | 125 | 89 | 28 | 0 | 1649 |
| Madaripur | 3 | 84 | 14 | 65 | 364 | 182 | 423 | 422 | 295 | 71 | 60 | 0 | 1983 |
| Srimongal | 2 | 131 | 94 | 303 | 475 | 387 | 185 | 307 | 207 | 227 | 228 | 0 | 2546 |
| Sylhet | 11 | 28 | 134 | 1004 | 703 | 657 | 531 | 396 | 561 | 158 | 108 | 0 | 4291 |
| Bogura | 15 | 0 | 2 | 28 | 251 | 84 | 327 | 132 | 135 | 107 | 0 | 0 | 1081 |
| Dinajpur | 11 | 0 | 25 | 26 | 221 | 129 | 446 | 119 | 473 | 199 | 0 | 0 | 1649 |
| Ishurdi | 30 | 12 | 112 | 52 | 177 | 136 | 240 | 132 | 381 | 42 | 2 | 0 | 1316 |
| Rajshahi | 42 | 3 | 25 | 175 | 212 | 109 | 376 | 168 | 170 | 95 | 0 | 0 | 1375 |
| Ran gpur | 12 | 0 | 123 | 49 | 313 | 390 | 749 | 118 | 285 | 120 | 0 | 0 | 2159 |
| Sayedpur | 10 | 1 | 47 | 26 | 269 | 125 | 368 | 90 | 335 | 102 | 0 | 0 | 1373 |
| Chuadanga | 0 | 82 | 40 | 79 | 88 | 122 | 331 | 465 | 125 | 61 | 2 | 0 | 1395 |
| Jashore | 3 | 21 | 60 | 10 | 269 | 241 | 370 | 204 | 76 | 66 | 46 | 0 | 1366 |
| Khulna | 0 | 97 | 5 | 54 | 350 | 353 | 413 | 646 | 148 | 81 | 75 | 0 | 2222 |
| Mongla | 16 | 53 | 20 | 21 | 270 | 366 | 538 | 544 | 76 | 159 | 55 | 0 | 2118 |
| Satkhira | 3 | 136 | 7 | 14 | 235 | 184 | 226 | 202 | 131 | 167 | 40 | 0 | 1345 |
| Barishal | 1 | 31 | 8 | 51 | 438 | 318 | 497 | 574 | 286 | 55 | 92 | 0 | 2351 |
| Bhola | 2 | 31 | 24 | 34 | 473 | 328 | 378 | 567 | 277 | 173 | 173 | 0 | 2460 |
| Khapupara | 6 | 13 | 3 | 22 | 582 | 367 | 770 | 424 | 225 | 219 | 153 | 0 | 2784 |
| Patuakhali | 12 | 53 | 3 | 42 | 454 | 387 | 677 | 521 | 203 | 254 | 145 | 0 | 2751 |
| Chandpur | 0 | 33 | 12 | 19 | 520 | 296 | 539 | 510 | 151 | 135 | 135 | 0 | 2350 |
| chi(Ambagan) | 2 | 17 | 65 | 36 | 274 | 268 | 583 | 390 | 386 | 157 | 96 | 0 | 2274 |
| Chi(Patanga) | 5 | 6 | 77 | 39 | 253 | 201 | 568 | 398 | 323 | 249 | 89 | 0 | 2208 |
| Cumilla | 1 | 47 | 72 | 118 | 448 | 210 | 557 | 277 | 143 | 111 | 190 | 0 | 2174 |
| Cox`s Bazar | 0 | 0 | 25 | 22 | 359 | 538 | 1113 | 472 | 309 | 418 | 41 | 0 | 3297 |
| Feni | 0 | 51 | 116 | 25 | 450 | 428 | 634 | 439 | 439 | 323 | 186 | 0 | 3091 |
| Hatia | 4 | 34 | 50 | 40 | 314 | 430 | 984 | 637 | 348 | 589 | 238 | 0 | 3668 |
| Kutubdia | 9 | 4 | 65 | 14 | 318 | 329 | 872 | 573 | 377 | 262 | 102 | 0 | 2925 |
| Maijdi Court | 2 | 32 | 83 | 63 | 467 | 304 | 564 | 528 | 340 | 285 | 170 | 0 | 2838 |
| Rangamati | 3 | 85 | 11 | 29 | 274 | 513 | 405 | 239 | 214 | 139 | 120 | 0 | 2032 |
| Sandwip | 3 | 13 | 161 | 34 | 360 | 392 | 1095 | 565 | 434 | 431 | 255 | 0 | 3743 |
| Sitakunda | 3 | 285 | 55 | 65 | 328 | 323 | 631 | 359 | 378 | 217 | 109 | 0 | 2753 |
| Teknaf | 0 | 0 | 20 | 22 | 346 | 867 | 1351 | 920 | 512 | 208 | 53 | 0 | 4299 |

Source : Bangladesh Meteorological Department.

Table 6.1.5 Monthly Rainfall of 2017 by Station (In Millimetre)

| Station | Jan | Feb | Mar | Apr | May | Jun | Jul | Aug | Sep | Oct | Nov | Dec | Total |
|--------------|-----|-----|-----|-----|-----|------|------|------|-----|-----|-----|-----|-------|
| Dhaka | 0 | 2 | 100 | 228 | 188 | 414 | 584 | 544 | 381 | 412 | 6 | 33 | 2892 |
| Tangail | 0 | 1 | 61 | 256 | 242 | 227 | 503 | 469 | 290 | 376 | 17 | 46 | 2488 |
| Mymensingh | 0 | 0 | 164 | 319 | 316 | 530 | 368 | 436 | 309 | 341 | 25 | 34 | 2842 |
| Faridpur | 0 | 0 | 83 | 152 | 195 | 313 | 500 | 321 | 219 | 291 | 14 | 29 | 2117 |
| Srimongal | 0 | 1 | 237 | 641 | 362 | 925 | 237 | 462 | 463 | 355 | 12 | 118 | 3813 |
| Sylhet | 0 | 137 | 344 | 874 | 629 | 1047 | 774 | 1155 | 571 | 318 | 3 | 92 | 5944 |
| Bogura | 0 | 0 | 99 | 164 | 386 | 242 | 504 | 252 | 259 | 239 | 3 | 15 | 2163 |
| Dinajpur | 5 | 0 | 102 | 192 | 175 | 159 | 195 | 655 | 125 | 144 | 0 | 0 | 1752 |
| Ishurdi | 1 | 0 | 21 | 118 | 111 | 159 | 456 | 274 | 278 | 323 | 19 | 39 | 1799 |
| Rajshahi | 2 | 0 | 45 | 80 | 193 | 141 | 393 | 215 | 132 | 237 | 5 | 20 | 1463 |
| Ran gpur | 3 | 0 | 120 | 172 | 358 | 57 | 344 | 547 | 105 | 146 | 0 | 0 | 1852 |
| Sayedpur | 3 | 0 | 50 | 178 | 260 | 255 | 335 | 739 | 107 | 200 | 0 | 0 | 2127 |
| Chuadanga | 0 | 0 | 9 | 157 | 240 | 132 | 377 | 199 | 88 | 251 | 26 | 53 | 1532 |
| Jashore | 0 | 0 | 24 | 138 | 186 | 245 | 663 | 311 | 172 | 383 | 26 | 30 | 2178 |
| Khulna | 0 | 2 | 59 | 99 | 200 | 356 | 690 | 313 | 175 | 322 | 19 | 51 | 2286 |
| Mongla | 0 | 0 | 81 | 55 | 115 | 335 | 534 | 355 | 207 | 342 | 17 | 59 | 2100 |
| Satkhira | 0 | 0 | 48 | 19 | 144 | 275 | 591 | 238 | 209 | 323 | 26 | 58 | 1931 |
| Barishal | 0 | 0 | 59 | 364 | 118 | 505 | 550 | 342 | 228 | 387 | 14 | 57 | 2624 |
| Bhola | 0 | 0 | 130 | 315 | 99 | 385 | 551 | 395 | 274 | 238 | 17 | 93 | 2497 |
| Khapupara | 0 | 0 | 150 | 84 | 82 | 509 | 1079 | 344 | 574 | 444 | 23 | 55 | 3344 |
| Patuakhali | 0 | 0 | 119 | 249 | 65 | 368 | 743 | 530 | 272 | 416 | 17 | 52 | 2831 |
| Chandpur | 0 | 1 | 147 | 230 | 197 | 435 | 647 | 557 | 379 | 274 | 14 | 125 | 3006 |
| chi(Ambagan) | 0 | 0 | 012 | 419 | 333 | 753 | 1036 | 432 | 593 | 210 | 0 | 29 | 3817 |
| Chi(Patanga) | 0 | 0 | 102 | 296 | 275 | 845 | 1008 | 523 | 560 | 123 | 2 | 17 | 3751 |
| Cumilla | 0 | 8 | 231 | 361 | 222 | 432 | 676 | 526 | 282 | 274 | 5 | 162 | 3179 |
| Cox`s Bazar | 0 | 0 | 216 | 361 | 143 | 541 | 1437 | 531 | 524 | 149 | 13 | 36 | 3951 |
| Feni | 0 | 0 | 169 | 446 | 220 | 773 | 1032 | 603 | 643 | 492 | 4 | 94 | 4476 |
| Hatia | 0 | 0 | 136 | 379 | 192 | 553 | 1170 | 691 | 650 | 420 | 3 | 41 | 4235 |
| Kutubdia | 0 | 0 | 169 | 270 | 187 | 639 | 1188 | 444 | 615 | 170 | 9 | 30 | 3721 |
| Maijdi Court | 0 | 36 | 194 | 318 | 288 | 522 | 994 | 606 | 439 | 415 | 13 | 77 | 3902 |
| Rangamati | 0 | 0 | 108 | 388 | 186 | 1189 | 684 | 629 | 428 | 159 | 18 | 30 | 3819 |
| Sandwip | 0 | 0 | 190 | 368 | 331 | 871 | 1209 | 714 | 994 | 357 | 1 | 37 | 5072 |
| Sitakunda | 0 | 0 | 119 | 419 | 239 | 949 | 1313 | 772 | 835 | 179 | 1 | 42 | 4868 |
| Teknaf | 0 | 0 | 128 | 163 | 166 | 856 | 1409 | 767 | 488 | 164 | 9 | 28 | 4178 |

Source :Bangladesh Meteorological Department.

Table 6.1.6 Monthly Rainfall of 2018 by Station (In Millimetre)

| Station | Jan. | Feb. | Mar. | Apr. | May | Jun. | Jul. | Aug. | Sep. | Oct. |
|--------------|------|------|------|------|-----|------|------|------|------|------|
| Dhaka | 0 | 20 | 3 | 309 | 392 | 366 | 354 | 141 | 76 | 45 |
| Tangail | 0 | 40 | 24 | 211 | 336 | 218 | 329 | 182 | 251 | 77 |
| Mymensingh | 0 | 10 | 28 | 238 | 531 | 303 | 302 | 193 | 1214 | 409 |
| Faridpur | 0 | 4 | 6 | 222 | 258 | 224 | 422 | 83 | 143 | |
| Madaripur | 0 | 1 | 1 | 143 | 378 | 413 | 457 | 212 | 168 | 55 |
| Srimangal | 34 | 19 | 49 | 173 | 635 | 383 | 183 | 366 | 174 | 118 |
| Sylhet | 0 | 39 | 94 | 330 | 583 | 789 | 677 | 410 | 452 | |
| Bogura | 0 | 35 | 28 | 128 | 371 | 255 | 406 | 177 | 162 | 70 |
| Dinajpur | 0 | 0 | 29 | 70 | 155 | 124 | 165 | 164 | 195 | 8 |
| Ishurdi | 0 | 9 | 47 | 220 | 190 | 149 | 426 | 90 | 73 | 93 |
| Rajshahi | 0 | 12 | 9 | 75 | 176 | 139 | 238 | 84 | 162 | 87 |
| Rangpur | 0 | 0 | 13 | 151 | 365 | 347 | 169 | 213 | 144 | 33 |
| sydpur | 0 | 0 | 25 | 171 | 144 | 416 | 207 | 256 | 245 | 20 |
| chuadanga | 0 | 3 | 1 | 105 | 175 | 216 | 376 | 155 | 112 | 55 |
| Jeshore | 0 | 3 | 11 | 186 | 148 | 101 | 412 | 130 | 76 | |
| Khulna | 0 | 0 | 1 | 64 | 226 | 266 | 264 | 107 | 106 | 34 |
| Mongla | 0 | 0 | 1 | 69 | 254 | 526 | 388 | 254 | 177 | |
| Satkhira | 0 | 0 | 0 | 50 | 162 | 273 | 246 | 279 | 167 | 19 |
| Barishal | 0 | 0 | 9 | 139 | 259 | 331 | 294 | 182 | 82 | 110 |
| Bhola | 0 | 0 | 2 | 107 | 300 | 604 | 279 | 171 | 108 | 101 |
| Khepupara | 0 | 0 | 0 | 22 | 246 | 797 | 1010 | 325 | 294 | |
| Patuakhali | 0 | 0 | 1 | 125 | 239 | 396 | 485 | 339 | 106 | 201 |
| Chandpur | 0 | 2 | 5 | 166 | 451 | 541 | 420 | 220 | 79 | 73 |
| Teknaf | 92 | 0 | 0 | 12 | 181 | 1001 | 1671 | 844 | | |
| Chittagong | 13 | 0 | 20 | 72 | 388 | 667 | 807 | 325 | 148 | 275 |
| Cumilla | 0 | 0 | 21 | 214 | 406 | 516 | 268 | 117 | 121 | 42 |
| Cox'sbazar | 26 | 0 | 0 | 56 | 172 | 984 | 1246 | 398 | 341 | 395 |
| Feni | 0 | 2 | 16 | 222 | 418 | 623 | 572 | 523 | 196 | 89 |
| Hatiya | 0 | 0 | 1 | 73 | 394 | 616 | 736 | 291 | 226 | |
| Kutubdia | 11 | 0 | 0 | 90 | 273 | 737 | 744 | 435 | 319 | |
| M.court | 0 | 2 | 1 | 162 | 406 | 519 | 705 | 327 | 164 | 101 |
| Rangamati | 6 | 0 | 4 | 236 | 291 | 1037 | 504 | 281 | 342 | 257 |
| Sandwip | 1 | 3 | 0 | 166 | 473 | 904 | 1272 | 621 | 239 | 251 |
| Sitakunda | 18 | 0 | 0 | 246 | 279 | 1025 | 1114 | 454 | 170 | 218 |
| Ambagan(Ctg) | 13 | 0 | 12 | 115 | 348 | 791 | 751 | 330 | 152 | 496 |

Source : Bangladesh Meteorological Department.

6.2. Annual and Monthly Average Maximum and Minimum Temperature

Table: 6.2.1(A) Average Maximum + Minimum Temperature at Selected Stations-2015

| Station | Jan. | Feb. | Mar. | Apr. | May | June | July. | Aug. | Sep. | Oct. | Nov. | Dec. | Yearly |
|---------------|------|------|------|------|------|------|-------|------|------|------|------|------|--------|
| Dhaka | 19.7 | 22.7 | 26.4 | 28.1 | 29.8 | 29.7 | 28.9 | 29.8 | 29.5 | 28.3 | 25.1 | 21.1 | 26.6 |
| Tangail | 18.1 | 21.3 | 25.0 | 26.8 | 28.8 | 29.1 | 28.9 | 29.2 | 29.5 | 27.8 | 24.3 | 19.3 | 25.7 |
| Mymensingh | 18.7 | 21.2 | 24.5 | 26.0 | 28.1 | 28.8 | 29.1 | 29.2 | 29.3 | 27.8 | 24.0 | 19.3 | 25.5 |
| Faridpur | 18.8 | 22.0 | 25.7 | 28.0 | 29.9 | 29.7 | 29.1 | 29.7 | 29.8 | 28.4 | 24.9 | 20.5 | 26.4 |
| Madaripur | 18.8 | 21.8 | 25.4 | 27.9 | 29.8 | 29.5 | 28.6 | 29.3 | 29.4 | 28.1 | 24.6 | 20.5 | 26.1 |
| Srimangal | 18.9 | 20.2 | 23.7 | 26.3 | 28.1 | 29.0 | 28.8 | 29.1 | 29.0 | 27.3 | 23.3 | 18.7 | 25.2 |
| Sylhet | 21.0 | 21.9 | 25.9 | 25.7 | 27.0 | 28.6 | 29.2 | 28.8 | 29.0 | 28.2 | 24.8 | 20.4 | 25.9 |
| Bogura | 18.4 | 21.6 | 25.0 | 26.7 | 28.7 | 29.6 | 29.4 | 29.4 | 29.7 | 28.3 | 25.0 | 19.7 | 26.0 |
| Dinajpur | 16.8 | 20.7 | 24.3 | 26.0 | 28.5 | 29.4 | 29.8 | 29.4 | 29.5 | 27.7 | 23.6 | 18.1 | 25.3 |
| Ishurdi | 17.5 | 21.2 | 25.3 | 27.9 | 30.0 | 30.2 | 29.6 | 29.9 | 29.9 | 27.9 | 24.2 | 19.6 | 26.1 |
| Rajshahi | 17.7 | 21.4 | 25.5 | 28.0 | 30.4 | 30.4 | 29.8 | 30.3 | 30.1 | 28.0 | 24.3 | 19.5 | 26.3 |
| Rangpur | 17.2 | 20.4 | 24.2 | 25.6 | 27.7 | 28.6 | 29.8 | 29.2 | 29.0 | 27.9 | 23.9 | 18.6 | 25.2 |
| sydpur | 17.1 | 20.9 | 24.2 | 25.9 | 28.3 | 29.2 | 30.0 | 29.4 | 29.5 | 28.1 | 23.9 | 18.7 | 25.4 |
| chuadanga | 17.3 | 21.4 | 25.2 | 28.4 | 30.5 | 30.3 | 29.1 | 29.8 | 29.9 | 28.1 | 24.3 | 19.7 | 26.2 |
| Jashore | 18.8 | 22.3 | 25.8 | 28.7 | 31.2 | 30.5 | 29.1 | 30.0 | 30.1 | 28.5 | 24.6 | 20.3 | 26.7 |
| Khulna | 19.5 | 22.9 | 26.2 | 29.0 | 31.4 | 30.1 | 28.7 | 29.7 | 29.8 | 28.7 | 25.5 | 21.4 | 26.9 |
| Mongla | 20.1 | 23.5 | 26.9 | 29.3 | 31.4 | 30.0 | 28.4 | 29.6 | 29.7 | 28.6 | 25.5 | 21.5 | 27.0 |
| Satkhira | 19.3 | 22.7 | 26.0 | 28.9 | 31.6 | 30.4 | 28.7 | 29.8 | 29.8 | 28.1 | 24.9 | 20.8 | 26.7 |
| Barishal | 19.4 | 22.3 | 25.7 | 28.4 | 30.5 | 29.4 | 28.4 | 29.0 | 29.2 | 28.0 | 24.7 | 21.1 | 26.3 |
| Bhola | 19.6 | 22.2 | 25.6 | 28.3 | 30.1 | 29.2 | 28.2 | 29.1 | 29.2 | 28.0 | 24.7 | 21.0 | 26.3 |
| Khepupara | 20.3 | 22.8 | 26.6 | 28.9 | 30.7 | 29.5 | 28.6 | 29.1 | 29.2 | 27.9 | 24.9 | 21.6 | 26.7 |
| Patuakhali | 20.3 | 23.0 | 26.4 | 28.7 | 30.6 | 29.3 | 28.3 | 29.2 | 29.4 | 28.2 | 25.2 | 21.7 | 26.7 |
| Chandpur | 19.7 | 22.4 | 26.2 | 28.1 | 29.9 | 29.6 | 28.6 | 29.4 | 29.6 | 28.8 | 25.7 | 21.3 | 26.6 |
| Ambagan (Ctg) | 21.6 | 23.3 | 27.0 | 27.9 | 29.7 | 29.3 | 27.9 | 28.7 | 29.2 | 28.1 | 25.4 | 21.9 | 26.7 |
| Chattagram | 21.3 | 23.0 | 26.8 | 27.9 | 29.9 | 29.3 | 28.1 | 28.9 | 29.4 | 28.1 | 25.3 | 21.7 | 26.6 |
| Cumilla | 19.9 | 22.2 | 25.2 | 27.5 | 29.5 | 29.4 | 28.3 | 29.0 | 28.9 | 28.2 | 24.7 | 20.5 | 26.1 |
| Cox's Bazar | 22.3 | 23.6 | 27.2 | 28.8 | 30.0 | 28.4 | 27.6 | 28.3 | 28.9 | 28.1 | 25.7 | 22.2 | 26.8 |
| Feni | 19.8 | 22.4 | 25.8 | 27.5 | 29.2 | 28.6 | 27.7 | 28.7 | 28.9 | 27.7 | 24.9 | 20.7 | 26.0 |
| Hatiya | 20.3 | 22.2 | 26.0 | 27.9 | 29.5 | 28.8 | 27.8 | 28.7 | 28.8 | 27.8 | 25.1 | 21.4 | 26.2 |
| Kutubdia | 21.2 | 22.6 | 25.9 | 27.8 | 29.6 | 28.8 | 27.8 | 28.6 | 29.0 | 28.0 | 25.2 | 22.0 | 26.4 |
| M. court | 20.1 | 22.6 | 25.9 | 28.2 | 30.3 | 29.4 | 28.5 | 29.3 | 29.4 | 28.3 | 25.3 | 21.2 | 26.5 |
| Rangamati | **** | **** | 25.8 | 27.1 | 29.0 | 28.7 | 27.5 | 28.2 | 28.6 | 27.2 | 24.2 | 20.1 | **** |
| Sandwip | 20.6 | 22.4 | 25.8 | 27.8 | 29.7 | 28.8 | 27.9 | 28.7 | 29.2 | 27.9 | 24.9 | 21.3 | 26.2 |
| Sitakunda | 20.3 | 22.1 | 26.2 | 27.6 | 29.4 | 29.0 | 27.9 | 28.6 | 29.1 | 27.7 | 24.7 | 20.8 | 26.1 |
| Teknaf | 21.8 | 22.8 | 26.1 | 28.2 | 29.4 | 28.0 | 27.5 | 28.2 | 28.7 | 27.8 | 25.8 | 22.4 | 26.4 |

Source :Bangladesh Meteorological Department. Note: **** means data not available

Table: 6.2.1(B) Average Maximum + Minimum Temperature at Selected Stations-2016

| Station | Year | Jan. | Feb. | Mar. | Apr. | May | June | July. | Aug. | Sep. | Oct. | Nov. | Dec. | Yearly |
|-------------------|------|------|------|------|------|------|------|-------|------|------|------|------|------|--------|
| Dhaka | 2016 | 19.5 | 24.4 | 27.8 | 31.0 | 29.3 | 30.5 | 29.4 | 30.1 | 29.7 | 29.2 | 24.9 | 22.4 | 27.3 |
| Tangail | 2016 | 17.9 | 22.9 | 26.4 | 30.2 | 28.7 | 29.7 | 29.1 | 29.8 | 29.3 | 28.7 | 24.4 | 21.1 | 26.5 |
| Mymensingh | 2016 | 17.9 | 22.3 | 25.6 | 28.4 | 27.9 | 29.5 | 29.1 | 30.0 | 29.1 | 28.3 | 23.8 | 21.1 | 26.1 |
| Faridpur | 2016 | 18.6 | 23.9 | 27.6 | 31.2 | 29.4 | 30.2 | 29.3 | 29.9 | 29.8 | 28.9 | 24.5 | 21.2 | 27.0 |
| Madaripur | 2016 | 18.5 | 24.0 | 27.1 | 30.3 | 29.4 | 29.8 | 29.2 | 29.3 | 29.6 | 28.5 | 24.3 | 21.3 | 26.8 |
| Srimangal | 2016 | 17.4 | 22.5 | 25.5 | 28.4 | 27.7 | 29.3 | 29.2 | 29.8 | 29.3 | 28.1 | 23.3 | 20.7 | 25.9 |
| Sylhet | 2016 | 19.0 | 23.4 | 26.3 | 26.3 | 27.2 | 29.3 | 29.2 | 30.3 | 29.4 | 28.8 | 24.5 | 22.5 | 26.3 |
| Bogura | 2016 | 18.2 | 22.7 | 26.7 | 30.6 | 28.6 | 30.2 | 29.4 | 30.4 | 29.6 | 28.8 | 24.9 | 21.4 | 26.8 |
| Dinajpur | 2016 | 16.9 | 21.1 | 25.3 | 28.8 | 27.8 | 29.9 | 29.4 | 30.5 | 29.0 | 27.9 | 23.6 | 19.7 | 25.8 |
| Ishurdi | 2016 | 17.5 | 22.5 | 26.9 | 31.3 | 29.4 | 30.4 | 29.7 | 30.0 | 29.7 | 28.6 | 23.8 | 20.0 | 26.6 |
| Rajshahi | 2016 | 17.5 | 22.5 | 27.0 | 31.3 | 29.4 | 30.8 | 30.0 | 30.4 | 30.2 | 28.5 | 23.8 | 19.9 | 26.8 |
| Rangpur | 2016 | 17.3 | 21.5 | 24.8 | 27.3 | 26.5 | 29.5 | 29.1 | 30.4 | 28.9 | 27.9 | 24.0 | 20.8 | 25.7 |
| sydpur | 2016 | 17.4 | 21.6 | 25.2 | 28.4 | 27.6 | 29.7 | 29.2 | 30.7 | 29.1 | 27.8 | 23.7 | 20.2 | 25.9 |
| chuadanga | 2016 | 17.6 | 23.1 | 26.9 | 31.6 | 30.0 | 30.3 | 29.5 | 29.7 | 29.9 | 28.7 | 23.8 | 19.9 | 26.7 |
| Jashore | 2016 | 18.3 | 24.1 | 27.8 | 31.6 | 30.3 | 30.2 | 29.5 | 29.7 | 29.9 | 29.0 | 23.7 | 20.3 | 27.0 |
| Khulna | 2016 | 19.6 | 24.9 | 28.2 | 31.5 | 30.2 | 30.2 | 29.4 | 29.8 | 30.2 | 29.1 | 24.7 | 21.3 | 27.4 |
| Mongla | 2016 | 20.0 | 25.2 | 28.7 | 31.5 | 30.7 | 29.9 | 29.0 | 29.3 | 29.7 | 28.7 | 24.9 | 21.6 | 27.4 |
| Satkhira | 2016 | 19.2 | 24.6 | 27.9 | 31.6 | 30.4 | 30.2 | 29.4 | 29.5 | 29.8 | 28.6 | 23.9 | 20.5 | 27.1 |
| Barishal | 2016 | 19.2 | 24.6 | 27.8 | 30.6 | 29.9 | 29.8 | 28.9 | 29.1 | 29.4 | 28.5 | 24.3 | 21.4 | 27.0 |
| Bhola | 2016 | 19.1 | 24.5 | 27.6 | 30.3 | 29.4 | 29.5 | 28.7 | 29.0 | 29.5 | 28.7 | 24.3 | 21.6 | 26.8 |
| Khepupara | 2016 | 20.0 | 25.3 | 28.6 | 30.4 | 29.9 | 29.5 | 28.6 | 29.0 | 29.2 | 28.4 | 24.2 | 22.0 | 27.1 |
| Patuakhali | 2016 | 20.0 | 25.3 | 28.6 | 30.4 | 30.0 | 29.7 | 28.6 | 29.1 | 29.6 | 28.5 | 24.7 | 22.1 | 27.2 |
| Chandpur | 2016 | 19.5 | 24.4 | 27.6 | 30.3 | 29.5 | 30.0 | 29.2 | 29.7 | 29.9 | 29.3 | 25.1 | 22.4 | 27.2 |
| Ambagan (Ctg) | 2016 | 20.7 | 24.9 | 27.8 | 29.5 | 29.3 | 29.3 | 28.5 | 28.8 | 29.2 | 28.8 | 25.1 | 23.5 | 27.1 |
| Chattagram | 2016 | 20.1 | 24.4 | 27.6 | 29.5 | 29.3 | 29.5 | 28.6 | 29.0 | 29.4 | 29.0 | 25.1 | 23.4 | 27.1 |
| Cumilla | 2016 | 19.1 | 23.9 | 26.6 | 29.4 | 28.7 | 29.4 | 28.5 | 29.3 | 29.3 | 28.6 | 24.4 | 21.8 | 26.6 |
| Cox's Bazar | 2016 | 20.8 | 25.3 | 28.1 | 29.7 | 29.4 | 29.0 | 27.8 | 28.3 | 28.8 | 28.5 | 25.8 | 24.2 | 27.1 |
| Feni | 2016 | 19.2 | 24.2 | 27.4 | 29.4 | 29.0 | 29.4 | 28.4 | 29.0 | 29.3 | 28.4 | 24.1 | 22.1 | 26.7 |
| Hatiya | 2016 | 19.6 | 24.2 | 27.4 | 29.5 | 29.3 | 28.9 | 28.1 | 28.7 | 29.0 | 28.4 | 24.4 | 22.2 | 26.6 |
| Kutubdia | 2016 | 20.1 | 24.2 | 27.2 | 29.4 | 29.3 | 29.2 | 28.3 | 28.6 | 29.1 | 28.5 | 25.2 | 23.2 | 26.9 |
| M.court | 2016 | 19.6 | 24.7 | 27.9 | 30.3 | 29.4 | 29.9 | 28.6 | 29.4 | 29.6 | 28.6 | 24.6 | 21.8 | 27.0 |
| Rangamati | 2016 | 19.0 | 23.2 | 26.8 | 29.6 | 28.8 | 28.6 | 28.2 | 28.5 | 28.7 | 28.2 | 23.9 | 22.0 | 26.3 |

Source :Bangladesh Meteorological Department.Note: **** means data not available

Table: 6.2.1(C) Average Maximum + Minimum Temperature at Selected Stations-2017

| Station | Year | Jan. | Feb. | Mar. | Apr. | May | June | July. | Aug. | Sep. | Oct. | Nov. | Dec. | Yearly |
|---------------|------|------|------|------|------|------|------|-------|------|------|------|------|------|--------|
| Dhaka | 2017 | 20.6 | 23.6 | 25.4 | 28.4 | 30.2 | 29.8 | 29.2 | 29.7 | 30.0 | 28.4 | 25.4 | 21.9 | 26.9 |
| Tangail | 2017 | 18.9 | 22.3 | 24.5 | 27.8 | 29.6 | 29.6 | 29.4 | 30.0 | 30.1 | 28.4 | 24.2 | 20.9 | 26.3 |
| Mymensingh | 2017 | 19.4 | 22.1 | 23.2 | 26.3 | 28.4 | 28.9 | 29.1 | 29.4 | 29.4 | 27.8 | 24.1 | 21.4 | 25.8 |
| Faridpur | 2017 | 19.2 | 22.6 | 25.5 | 28.8 | 30.2 | 29.8 | 29.2 | 29.8 | 29.9 | 28.1 | 24.5 | 21.1 | 26.6 |
| Madaripur | 2017 | 19.2 | 22.5 | 25.2 | 28.4 | 30.0 | 29.5 | 29.1 | 29.6 | 29.8 | 28.1 | 24.7 | 21.1 | 26.4 |
| Srimangal | 2017 | 18.6 | 21.2 | 23.3 | 26.2 | 28.4 | 28.3 | 29.1 | 29.3 | 29.1 | 27.4 | 23.7 | 20.4 | 25.4 |
| Sylhet | 2017 | 21.0 | 22.9 | 23.2 | 25.4 | 28.0 | 28.2 | 29.2 | 29.0 | 29.0 | 27.8 | 25.1 | 21.8 | 25.9 |
| Bogura | 2017 | 19.3 | 22.0 | 24.0 | 27.5 | 29.2 | 29.8 | 29.3 | 30.1 | 30.1 | 28.2 | 24.5 | 21.3 | 26.3 |
| Dinajpur | 2017 | 17.8 | 20.6 | 22.7 | 26.3 | 28.3 | 30.1 | 29.6 | 29.9 | 30.0 | 27.6 | 22.9 | 20.1 | 25.5 |
| Ishurdi | 2017 | 18.1 | 21.5 | 25.0 | 29.0 | 30.1 | 30.4 | 29.3 | 30.2 | 30.1 | 28.2 | 23.6 | 20.3 | 26.3 |
| Rajshahi | 2017 | 18.1 | 21.2 | 24.9 | 29.2 | 30.0 | 30.8 | 29.5 | 30.5 | 30.3 | 28.1 | 23.4 | 20.4 | 26.4 |
| Rangpur | 2017 | 18.6 | 21.0 | 22.6 | 26.1 | 27.9 | 29.6 | 29.4 | 29.7 | 29.6 | 27.7 | 23.4 | 20.8 | 25.5 |
| sydpur | 2017 | 18.6 | 21.1 | 22.8 | 26.1 | 28.1 | 29.7 | 29.4 | 29.9 | 29.9 | 27.4 | 23.2 | 20.5 | 25.6 |
| chuadanga | 2017 | 18.1 | 21.7 | 25.7 | 29.5 | 30.0 | 30.6 | 29.3 | 30.0 | 30.4 | 28.3 | 23.3 | 20.0 | 26.4 |
| Jessore | 2017 | 18.8 | 22.4 | 25.9 | 30.0 | 31.0 | 30.4 | 29.3 | 30.2 | 30.6 | 28.5 | 24.0 | 20.3 | 26.8 |
| Khulna | 2017 | 19.6 | 23.1 | 26.2 | 29.8 | 30.9 | 30.4 | 29.2 | 29.9 | 30.2 | 28.1 | 24.6 | 21.3 | 26.9 |
| Mongla | 2017 | 20.3 | 24.0 | 26.7 | 29.9 | 31.1 | 30.4 | 29.2 | 29.5 | 29.6 | 27.9 | 24.9 | 21.6 | 27.1 |
| Satkhira | 2017 | 18.7 | 22.7 | 25.9 | 29.9 | 30.9 | 30.2 | 28.9 | 29.6 | 29.9 | 27.9 | 23.8 | 20.4 | 26.6 |
| Barisal | 2017 | 19.3 | 22.8 | 25.5 | 28.8 | 30.4 | 29.7 | 28.8 | 29.5 | 29.3 | 28.0 | 24.6 | 21.2 | 26.5 |
| Bhola | 2017 | 19.6 | 23.2 | 25.6 | 28.7 | 30.3 | 29.6 | 28.9 | 29.7 | 29.2 | 28.0 | 24.8 | 21.3 | 26.6 |
| Khepupara | 2017 | 20.1 | 23.6 | 26.1 | 29.1 | 30.6 | 29.6 | 28.3 | 29.4 | 29.1 | 27.8 | 24.7 | 21.6 | 26.7 |
| Patuakhali | 2017 | 20.2 | 23.8 | 26.3 | 28.9 | 30.4 | 29.8 | 28.8 | 29.5 | 29.4 | 27.9 | 25.0 | 21.9 | 26.8 |
| Chandpur | 2017 | 20.3 | 23.5 | 25.4 | 28.6 | 30.5 | 29.7 | 29.2 | 30.0 | 29.9 | 28.5 | 25.4 | 22.1 | 26.9 |
| Ambagan (Ctg) | 2017 | 22.0 | 24.3 | 25.5 | 27.8 | 29.9 | 28.7 | 28.3 | 28.8 | 28.7 | 28.4 | 26.4 | 23.1 | 26.8 |
| Chattagram | 2017 | 21.4 | 24.0 | 25.5 | 28.0 | 30.1 | 29.1 | 28.6 | 29.3 | 29.0 | 28.2 | 26.4 | 22.8 | 26.9 |
| Cumilla | 2017 | 19.7 | 22.8 | 24.4 | 27.0 | 29.4 | 28.8 | 28.6 | 29.1 | 29.0 | 27.9 | 25.1 | 21.7 | 26.1 |
| Cox's Bazar | 2017 | 22.3 | 24.5 | 25.5 | 27.9 | 30.0 | 28.7 | 27.8 | 28.3 | 28.4 | 28.3 | 26.8 | 23.8 | 26.9 |
| Feni | 2017 | 20.2 | 23.4 | 24.8 | 27.4 | 29.7 | 28.9 | 28.4 | 29.1 | 29.0 | 27.8 | 25.0 | 21.7 | 26.3 |
| Hatiya | 2017 | 20.4 | 23.1 | 25.0 | 27.9 | 29.6 | 29.0 | 28.2 | 28.8 | 28.5 | 28.1 | 25.3 | 21.8 | 26.3 |
| Kutubdia | 2017 | 21.2 | 23.5 | 25.2 | 27.8 | 29.8 | 29.1 | 28.3 | 28.8 | 28.7 | 28.3 | 26.2 | 22.8 | 26.6 |
| M.court | 2017 | 20.2 | 23.5 | 25.4 | 28.4 | 30.5 | 29.6 | 28.6 | 29.6 | 29.3 | 28.3 | 25.7 | 22.2 | 26.8 |
| Rangamati | 2017 | 20.2 | 22.9 | 24.2 | 27.3 | 29.2 | 27.6 | 27.9 | 28.5 | 28.3 | 27.6 | 25.2 | 21.9 | 25.9 |
| Sandwip | 2017 | 20.3 | 23.3 | 24.8 | 27.9 | 29.7 | 28.6 | 28.1 | 28.5 | 28.3 | 27.9 | 25.5 | 21.8 | 26.2 |
| Sitakunda | 2017 | 20.3 | 23.2 | 24.8 | 27.5 | 29.7 | 28.7 | 28.5 | 28.8 | 28.8 | 27.9 | 25.3 | 21.6 | 26.3 |
| Teknaf | 2017 | 21.7 | 23.3 | 25.8 | 28.0 | 29.9 | 29.1 | 28.1 | 28.5 | 28.8 | 28.9 | 27.5 | 23.4 | 26.9 |

Source :Bangladesh Meteorological Department.Note: **** means data not available

Table: 6.2.1(D) Average Maximum + Minimum Temperature at Selected Stations-2018

| Station | Year | Jan. | Feb. | Mar. | Apr. | May | June | July. | Aug | Sep. | Oct. | Nov. | Dec. | Yearly |
|--------------|------|------|------|------|------|------|------|-------|------|------|------|------|------|--------|
| Dhaka | 2018 | 18.1 | 23.7 | 27.8 | 27.8 | 28.2 | 29.9 | 29.8 | 30.5 | 30.5 | 27.8 | 25 | 21.3 | 26.7 |
| Tangail | 2018 | 16.5 | 22.1 | 26.5 | 26.9 | 27.6 | 30 | 29.9 | 30.1 | 29.7 | 27.3 | **** | **** | **** |
| Mymensingh | 2018 | 16.8 | 21.7 | 25.5 | 25.9 | 26.9 | 29.2 | 29.6 | 29.9 | 29.4 | 26.7 | 23.4 | 20.4 | 25.4 |
| Faridpur | 2018 | 16.7 | 22.7 | 27.1 | 27.6 | 28.3 | 29.7 | 29.4 | 29.8 | 29.9 | **** | **** | **** | **** |
| Madaripur | 2018 | 17.2 | 22.6 | 27 | 27.9 | 28.3 | 29.6 | 29.3 | 29.8 | 30.1 | 28.1 | **** | **** | **** |
| Srimangal | 2018 | 17.2 | 21.5 | 25.2 | 26.2 | 26.9 | 29 | 29.8 | 29.7 | 29.3 | 26.2 | 22.6 | 19.5 | 25.3 |
| Sylhet | 2018 | 19.1 | 22.4 | 25.6 | 26 | 26.5 | 28.8 | 29.7 | 29.8 | 29.2 | **** | **** | **** | **** |
| Bogura | 2018 | 16 | 21.9 | 26.2 | 27.1 | 27.6 | 29.9 | 30 | 30.3 | 30.2 | 27.5 | 24.6 | **** | **** |
| Dinajpur | 2018 | 14.7 | 20.4 | 24.9 | 26.4 | 27.4 | 30 | 30.3 | 30.4 | 29.7 | 26.5 | 22.7 | 18.4 | 25.2 |
| Ishurdi | 2018 | 15.4 | 21.5 | 26.2 | 27.5 | 28.5 | 30.7 | 30 | 30.4 | 30.2 | 27 | 23.5 | 20.2 | 25.9 |
| Rajshahi | 2018 | 15.5 | 21.6 | 26.6 | 28.1 | 28.7 | 31 | 30.3 | 30.8 | 30.2 | 26.9 | 23.4 | 18.5 | 26 |
| Rangpur | 2018 | 15.4 | 20.4 | 25 | 26 | 27 | 29.6 | 30.2 | 30.3 | 29.5 | 26.5 | 23.3 | 19.1 | 25.2 |
| sydpur | 2018 | 15.3 | 20.7 | 24.8 | 26.1 | 27.2 | 29.7 | 30.1 | 30.4 | 29.7 | 26.4 | 22.9 | 18.9 | 25.2 |
| chuadanga | 2018 | 15.7 | 21.9 | 27 | 28.2 | 28.8 | 30.8 | 29.8 | 30.2 | 30.1 | 27.3 | 24 | 18.4 | 26 |
| Jeshore | 2018 | 16.6 | 22.9 | 27.6 | 28.8 | 29.2 | 30.7 | 30.1 | 30.3 | 30.3 | **** | **** | **** | **** |
| Khulna | 2018 | 17.5 | 23.7 | 27.9 | 28.9 | 29.4 | 30.6 | 29.8 | 30.1 | 30.4 | 28 | **** | **** | **** |
| Mongla | 2018 | 18.5 | 24.1 | 28.1 | 29.3 | 29.6 | 30 | 29.3 | 29.6 | 29.9 | **** | **** | **** | **** |
| Satkhira | 2018 | 16.8 | 22.9 | 27.5 | 28.8 | 29.8 | 30.7 | 29.7 | 29.9 | 30.2 | 27.7 | 24.5 | 19 | 26.5 |
| Barishal | 2018 | 17.6 | 23.2 | 27.3 | 28.1 | 28.7 | 29.7 | 29.2 | 29.4 | 30 | 27.2 | 24.2 | 19.4 | 26.2 |
| Bhola | 2018 | 18 | 23.3 | 27.5 | 28.2 | 28.4 | 29.6 | 29.2 | 29.5 | 30.1 | 27.6 | 25.6 | **** | **** |
| Khepupara | 2018 | 18.4 | 23.8 | 27.5 | 28.8 | 29.6 | 29.5 | 29 | 29.3 | 30 | **** | **** | **** | **** |
| Patuakhali | 2018 | 18.6 | 24.1 | 28 | 28.7 | 29.1 | 29.8 | 29.1 | 29.6 | 30.1 | 27.6 | 25 | 20.3 | 26.7 |
| Chandpur | 2018 | 18.5 | 23.6 | 27.6 | 28.3 | 28.5 | 29.6 | 29.7 | 29.9 | 30.4 | 27.9 | 25.2 | 21.1 | 26.7 |
| Ambagan(Ctg) | 2018 | 20 | 24 | 26.9 | 28.4 | 28.2 | 28.7 | 28.6 | 29.2 | 29.4 | 27 | **** | **** | **** |
| Chittagong | 2018 | 19.6 | 23.4 | 26.8 | 28.5 | 28.6 | 28.9 | 28.9 | 29.4 | 29.5 | 27.1 | 25.1 | 21.4 | 26.4 |
| Cumilla | 2018 | 18.2 | 22.7 | 26.3 | 26.9 | 27.4 | 28.8 | 29 | 29.2 | 29.4 | 27 | 23.8 | 19.6 | 25.7 |
| Cox's Bazar | 2018 | 20.5 | 24.1 | 27.1 | 29 | 28.7 | 28.3 | 28.1 | 28.6 | 28.9 | 27 | 25.3 | 22.7 | 26.5 |
| Feni | 2018 | 18.5 | 23.4 | 27 | 27.9 | 27.8 | 28.8 | 28.7 | 29.1 | 29.5 | 27 | 25.7 | **** | **** |
| Hatiya | 2018 | 18.7 | 23.1 | 26.8 | 28 | 28.3 | 28.9 | 28.4 | 28.8 | 29.2 | **** | **** | **** | **** |
| Kutubdia | 2018 | 19.8 | 23 | 26.4 | 28.5 | 28.7 | 28.8 | 28.6 | 29.1 | 29.1 | **** | **** | **** | **** |
| M.court | 2018 | 19.1 | 23.7 | 27.4 | 28.2 | 28.3 | 29.2 | 29 | 29.4 | 29.9 | 27.6 | 25.1 | 20.7 | 26.5 |
| Rangamati | 2018 | 18.7 | 22.6 | 26.5 | 27.9 | 27.4 | 28.2 | 28.5 | 29 | 28.8 | 26.3 | 23.4 | 21.6 | 25.7 |
| Sandwip | 2018 | 18.9 | 23.2 | 26.5 | 27.9 | 27.7 | 28.6 | 28.4 | 28.8 | 29.3 | 27.1 | **** | **** | **** |
| Sitakunda | 2018 | 18.4 | 22.7 | 26.3 | 28.2 | 28.1 | 29 | 28.8 | 29.2 | 29.3 | 26.9 | 23.9 | 20.8 | 26 |
| Teknaf | 2018 | 20 | 23.4 | 26.1 | 28.3 | 29.4 | 28.5 | 28.1 | 28.3 | **** | **** | **** | **** | **** |

Source :Bangladesh Meteorological Department.Note: **** means data not available

Table: 6.2.1 Monthly Average Maximum Temperature of 2014 by Station (In Celsius)

| Name of station | Jan | Feb | Mar | Apr | May | Jun | Jul | Aug | Sep | Oct | Nov | Dec |
|-----------------|------|------|------|------|------|------|------|------|------|------|------|------|
| Dinajpur | 22.4 | 24.3 | 30.5 | 34.9 | 34.5 | 33.2 | 33.3 | 32.6 | 31.9 | 31.8 | 29.5 | 24.2 |
| Rangpur | 22.2 | 24.3 | 30.4 | 34.2 | 33.2 | 32.6 | 33.2 | 32.0 | 31.4 | 31.4 | 29.3 | 24.1 |
| Rajshahi | 22.9 | 25.9 | 32.5 | 37.9 | 37.1 | 34.8 | 33.9 | 33.8 | 34.0 | 32.5 | 30.1 | 24.5 |
| Bogura | 23.1 | 25.8 | 31.4 | 35.5 | 35.1 | 33.1 | 33.1 | 32.8 | 32.3 | 32.7 | 30.8 | 25.0 |
| Mymensingh | 24.2 | 25.6 | 30.5 | 33.5 | 33.1 | 32.3 | 32.4 | 31.7 | 31.9 | 31.7 | 29.8 | 24.6 |
| Sylhet | 27.1 | 27.3 | 32.4 | 34.9 | 32.3 | 32.0 | 34.1 | 32.4 | 32.4 | 33.1 | 31.2 | 27.8 |
| Srimongal | 25.6 | 27.1 | 32.2 | 35.0 | 33.4 | 33.0 | 34.0 | 32.5 | 32.7 | 32.1 | 30.7 | 26.4 |
| Ishurdi | 22.8 | 25.9 | 32.1 | 37.4 | 63.6 | 33.9 | 33.2 | 33.3 | 33.2 | 31.8 | 29.6 | 24.3 |
| Dhaka | 24.2 | 27.1 | 32.4 | 36.4 | 35.1 | 33.2 | 32.8 | 32.1 | 32.8 | 32.2 | 30.2 | 24.5 |
| Cumilla | 24.9 | 26.9 | 30.8 | 35.0 | 34.6 | 32.5 | 32.8 | 31.7 | 32.4 | 32.3 | 29.9 | 25.3 |
| Chandpur | 24.1 | 27.4 | 32.6 | 36.0 | 34.7 | 33.1 | 32.7 | 32.1 | 32.6 | 32.9 | 30.6 | 25.1 |
| Jashore | 24.0 | 28.0 | 33.3 | 38.0 | 37.5 | 34.2 | 32.9 | 33.4 | 33.5 | 32.7 | 32.0 | 25.8 |
| Faridpur | 23.1 | 27.0 | 32.7 | 37.0 | 35.5 | 33.1 | 32.5 | 32.4 | 32.8 | 32.4 | 30.4 | 24.7 |
| Madaripur | 23.7 | 27.3 | 32.5 | 36.2 | 35.3 | 33.4 | 32.7 | 32.0 | 32.5 | 32.5 | 30.2 | 25.0 |
| Khulna | 23.9 | 27.7 | 32.8 | 37.6 | 36.7 | 33.7 | 32.8 | 32.9 | 33.2 | 33.1 | 31.0 | 25.5 |
| Satkhira | 23.6 | 27.3 | 32.3 | 36.8 | 35.9 | 33.6 | 32.7 | 32.7 | 33.1 | 32.7 | 30.5 | 25.7 |
| Barishal | 24.5 | 27.3 | 32.4 | 36.2 | 34.7 | 32.9 | 31.9 | 31.6 | 32.3 | 32.0 | 30.2 | 25.9 |
| Bhola | 25.1 | 27.8 | 32.2 | 35.5 | 34.4 | 32.7 | 31.7 | 31.2 | 32.0 | 32.4 | 30.5 | 26.1 |
| Feni | 25.6 | 27.4 | 32.7 | 35.6 | 34.4 | 32.0 | 32.1 | 30.9 | 31.9 | 32.3 | 30.7 | 26.5 |
| Majidee Court | 24.7 | 27.4 | 32.8 | 35.9 | 35.3 | 32.6 | 32.2 | 31.4 | 32.0 | 32.0 | 29.5 | 24.9 |
| Hatiya | 26.3 | 28.0 | 31.6 | 34.8 | 34.3 | 32.0 | 31.1 | 30.9 | 31.5 | 32.9 | 30.5 | 26.8 |
| Sitakundu | 27.5 | 29.1 | 32.3 | 35.1 | 33.7 | 32.1 | 32.3 | 31.3 | 32.3 | 33.1 | 31.3 | 28.1 |
| Sandip | 26.3 | 28.0 | 31.3 | 34.5 | 33.6 | 31.7 | 31.6 | 30.7 | 31.7 | 32.4 | 30.6 | 26.8 |
| Ambagan(Ctg.) | 27.4 | 28.9 | 32.5 | 35.0 | 33.6 | 32.2 | 32.4 | 31.3 | 32.6 | 32.9 | 31.6 | 28.4 |
| Kutubdia | 25.5 | 27.2 | 30.3 | 33.5 | 33.8 | 32.1 | 31.6 | 30.6 | 31.6 | 32.4 | 30.5 | 27.0 |
| Cox, Bazar | 27.7 | 29.3 | 32.3 | 34.9 | 34.6 | 32.6 | 31.5 | 30.8 | 31.9 | 33.1 | 31.5 | 28.5 |
| Rangamati | 27.4 | 28.6 | 31.3 | 32.9 | 34.0 | 32.2 | 31.1 | 30.0 | 30.9 | 32.3 | 30.6 | 28.4 |
| Teknaf | 26.9 | 28.9 | 33.7 | 37.3 | 34.5 | 32.4 | 33.2 | 31.8 | 32.2 | 32.5 | 30.4 | 27.4 |
| Patuakhali | 26.0 | 28.5 | 33.2 | 36.6 | 35.0 | 33.2 | 32.1 | 31.6 | 32.8 | 32.5 | 30.6 | 26.8 |
| Khepupara | 26.2 | 28.7 | 32.9 | 35.8 | 34.6 | 32.9 | 31.5 | 31.5 | 32.2 | 32.1 | 30.4 | 27.1 |
| Syedpur | 22.7 | 24.6 | 31.0 | 35.3 | 35.1 | 33.2 | 33.8 | 32.9 | 32.2 | 32.1 | 29.8 | 24.7 |
| Tangail | 23.4 | 26.2 | 32.1 | 36.5 | 35.3 | 33.3 | 32.9 | 32.6 | 33.1 | 32.2 | 30.1 | 24.1 |
| Mongla | 24.1 | 27.7 | 33.2 | 37.3 | 35.9 | 33.2 | 32.2 | 31.9 | 32.6 | 32.3 | 30.1 | 25.6 |
| Chuadanga | 22.9 | 26.6 | 32.6 | 38.2 | 37.7 | 34.6 | 33.5 | 33.5 | 33.6 | 32.4 | 29.8 | 24.2 |
| Chattagram | 25.4 | 27.7 | 30.6 | 33.2 | 32.4 | 31.1 | 31.1 | 30.3 | 30.9 | 31.1 | 30.6 | 27.7 |

Note :: **** indicates missing data

Source: Bangladesh Meteorological Department

Table: 6.2.2 Monthly Average Maximum Temperature of 2015 by Station (In Celsius)

| Name of station | Jan | Feb | Mar | Apr | May | Jun | Jul | Aug | Sep | Oct | Nov | Dec |
|-----------------|------|------|------|------|------|------|------|------|------|------|------|------|
| Dinajpur | 22.2 | 27.0 | 30.7 | 31.0 | 32.9 | 32.7 | 33.2 | 32.3 | 33.0 | 32.7 | 30.0 | 24.6 |
| Rangpur | 22.4 | 26.4 | 30.1 | 30.2 | 32.0 | 31.6 | 32.9 | 31.9 | 32.2 | 32.2 | 29.2 | 24.4 |
| Rajshahi | 23.7 | 28.5 | 33.0 | 33.8 | 36.0 | 34.5 | 33.4 | 33.8 | 34.3 | 32.9 | 30.5 | 25.3 |
| Bogura | 24.1 | 27.8 | 31.2 | 31.8 | 33.6 | 33.2 | 32.8 | 32.5 | 33.4 | 33.3 | 31.1 | 25.7 |
| Mymensingh | 24.2 | 26.8 | 30.5 | 30.5 | 32.1 | 31.5 | 31.9 | 31.7 | 32.4 | 32.4 | 29.9 | 25.3 |
| Sylhet | 27.2 | 28.7 | 33.0 | 30.5 | 31.2 | 32.0 | 32.5 | 31.9 | 32.6 | 32.9 | 30.5 | 26.0 |
| Srimangal | 26.2 | 28.5 | 31.9 | 31.6 | 32.9 | 32.7 | 32.3 | 32.7 | 33.1 | 32.4 | 30.4 | 26.0 |
| Ishurdi | 23.8 | 28.1 | 32.7 | 33.6 | 35.2 | 33.8 | 32.9 | 32.9 | 33.9 | 32.7 | 30.2 | 25.5 |
| Dhaka | 24.7 | 28.4 | 32.1 | 32.8 | 34.0 | 32.7 | 31.7 | 32.6 | 32.8 | 32.3 | 30.2 | 25.9 |
| Cumilla | 25.7 | 28.6 | 31.6 | 32.5 | 33.8 | 32.7 | 31.0 | 31.4 | 32.0 | 32.0 | 29.8 | 25.8 |
| Chandpur | 24.9 | 28.7 | 32.5 | 33.3 | 34.8 | 33.0 | 31.5 | 32.5 | 33.1 | 33.0 | 30.7 | 26.3 |
| Jashore | 25.5 | 29.2 | 33.0 | 34.2 | 36.3 | 34.3 | 32.3 | 33.1 | 34.0 | 33.5 | 31.3 | 26.6 |
| Faridpur | 24.5 | 28.5 | 32.7 | 33.2 | 34.5 | 33.0 | 32.0 | 32.6 | 33.4 | 32.9 | 30.6 | 25.9 |
| Madaripur | 24.8 | 28.6 | 32.7 | 33.0 | 34.7 | 32.9 | 31.6 | 32.4 | 32.8 | 32.4 | 30.3 | 26.0 |
| Khulna | 25.2 | 29.2 | 32.7 | 34.1 | 36.0 | 33.5 | 31.5 | 32.7 | 33.3 | 33.0 | 30.8 | 26.2 |
| Satkhira | 25.0 | 29.0 | 32.4 | 33.7 | 36.0 | 33.6 | 31.5 | 32.6 | 33.2 | 32.5 | 30.2 | 25.9 |
| Barishal | 25.6 | 29.1 | 32.4 | 33.0 | 34.7 | 32.4 | 30.9 | 31.7 | 32.4 | 31.7 | 30.0 | 26.3 |
| Bhola | 25.9 | 29.0 | 32.3 | 32.8 | 34.1 | 31.9 | 30.8 | 31.8 | 32.3 | 31.9 | 30.1 | 26.3 |
| Feni | 26.1 | 28.9 | 32.4 | 32.3 | 33.3 | 31.7 | 30.2 | 31.5 | 32.1 | 31.7 | 30.2 | 26.3 |
| M.court | 24.8 | 28.5 | 32.0 | 32.9 | 34.6 | 32.4 | 30.9 | 32.1 | 32.4 | 31.7 | 29.4 | 25.2 |
| Hatiya | 26.2 | 28.7 | 32.5 | 32.3 | 33.4 | 31.5 | 30.1 | 31.4 | 31.9 | 31.3 | 30.0 | 26.4 |
| Sitakunda | 27.5 | 29.9 | 33.5 | 32.3 | 33.5 | 32.2 | 30.4 | 31.6 | 32.8 | 32.1 | 30.9 | 26.9 |
| Sandwip | 26.5 | 28.8 | 32.3 | 31.9 | 33.6 | 31.5 | 30.3 | 31.5 | 32.3 | 31.6 | 30.0 | 26.4 |
| Ambagan (Ctg) | 27.6 | 29.7 | 33.3 | 32.3 | 33.6 | 32.3 | 30.4 | 31.5 | 32.6 | 32.2 | 30.9 | 27.2 |
| Kutubdia | 25.7 | 27.7 | 30.8 | 31.4 | 32.7 | 31.3 | 30.0 | 31.3 | 31.8 | 31.2 | 29.8 | 26.5 |
| Cox's Bazar | 27.4 | 29.4 | 32.7 | 32.9 | 33.6 | 30.8 | 29.6 | 30.9 | 31.9 | 31.6 | 30.2 | 26.8 |
| Teknaf | 27.5 | 29.7 | 31.6 | 32.4 | 32.7 | 30.4 | 29.6 | 30.8 | 31.6 | 31.4 | 30.8 | 27.9 |
| Rangamati | **** | **** | 33.6 | 32.2 | 33.5 | 32.2 | 30.5 | 31.4 | 32.4 | 31.5 | 29.6 | 25.6 |
| Patuakhali | 26.4 | 29.9 | 33.2 | 33.4 | 35.0 | 32.2 | 30.9 | 32.0 | 32.6 | 32.0 | 30.5 | 26.6 |
| Khepupara | 26.3 | 29.4 | 33.0 | 33.3 | 34.5 | 32.5 | 31.5 | 32.2 | 32.6 | 31.7 | 30.2 | 27.0 |
| sydpur | 22.4 | 27.2 | 30.7 | 31.0 | 33.0 | 32.6 | 33.3 | 32.6 | 33.3 | 33.2 | 29.9 | 25.1 |
| Tangail | 24.2 | 27.9 | 31.8 | 32.5 | 34.0 | 32.8 | 32.4 | 32.6 | 33.4 | 32.8 | 30.4 | 25.3 |
| Mongla | 25.4 | 29.6 | 33.0 | 34.1 | 35.5 | 33.0 | 31.0 | 32.3 | 33.0 | 32.5 | 30.1 | 25.8 |
| chuadanga | 23.7 | 28.4 | 32.6 | 34.0 | 35.7 | 34.1 | 32.2 | 33.1 | 33.8 | 33.0 | 30.6 | 25.5 |
| Chattagram | 26.5 | 28.9 | 32.5 | 32.2 | 33.6 | 32.4 | 30.7 | 32.0 | 32.9 | 31.7 | 30.0 | 26.4 |

Note :: **** indicates missing data

Source: Bangladesh Meteorological Department

Table: 6.2.3 Monthly Average Maximum Temperature of 2016 by Station (In Celsius)

| Station | Jan. | Feb. | Mar. | Apr. | May | June | July | Aug. | Sep. | Oct. | Nov. | Dec. |
|-----------------|------|------|------|------|------|------|------|------|------|------|------|------|
| Dinajpur | 23.4 | 28.2 | 31.8 | 34.6 | 32.2 | 33.6 | 32.2 | 34.0 | 32.3 | 32.4 | 30.4 | 26.0 |
| Rangpur | 23.1 | 27.8 | 31.1 | 32.8 | 31.2 | 33.0 | 31.9 | 33.9 | 32.3 | 32.0 | 29.8 | 27.0 |
| Rajshahi | 24.1 | 29.4 | 34.0 | 37.7 | 34.7 | 35.3 | 33.3 | 34.1 | 34.0 | 33.0 | 29.9 | 26.1 |
| Bogura | 24.4 | 29.0 | 32.5 | 35.5 | 33.2 | 33.8 | 32.3 | 33.7 | 32.8 | 33.0 | 30.8 | 27.6 |
| Mymensingh | 23.7 | 27.8 | 31.0 | 32.4 | 32.0 | 32.7 | 31.7 | 33.2 | 32.0 | 32.4 | 29.5 | 27.5 |
| Sylhet | 24.6 | 29.0 | 32.0 | 31.0 | 31.2 | 33.1 | 32.5 | 34.3 | 33.2 | 33.1 | 29.5 | 28.6 |
| Srimangal | 24.8 | 29.4 | 32.1 | 33.4 | 32.3 | 33.3 | 32.8 | 34.0 | 33.3 | 32.8 | 29.4 | 28.5 |
| Ishurdi | 24.0 | 29.1 | 33.9 | 37.0 | 34.5 | 34.5 | 32.8 | 33.4 | 33.1 | 32.9 | 29.7 | 26.2 |
| Dhaka | 24.8 | 29.8 | 33.1 | 35.1 | 33.6 | 33.9 | 32.2 | 33.2 | 32.8 | 33.0 | 29.6 | 27.7 |
| Cumilla | 24.9 | 28.7 | 31.4 | 32.7 | 32.7 | 32.5 | 30.8 | 32.3 | 32.5 | 32.4 | 28.9 | 27.6 |
| Chandpur | 25.3 | 29.8 | 33.2 | 34.5 | 34.1 | 33.6 | 32.1 | 33.1 | 33.4 | 33.3 | 30.1 | 27.9 |
| Jessore | 25.6 | 30.4 | 34.4 | 37.4 | 35.6 | 34.3 | 32.8 | 32.9 | 33.2 | 33.8 | 29.8 | 27.2 |
| Faridpur | 25.1 | 30.0 | 34.0 | 36.1 | 34.1 | 34.0 | 32.2 | 33.1 | 33.3 | 33.4 | 30.1 | 27.3 |
| Madaripur | 25.0 | 29.8 | 32.9 | 34.8 | 34.1 | 33.4 | 32.0 | 32.4 | 33.2 | 32.7 | 29.9 | 27.6 |
| Khulna | 25.8 | 30.2 | 33.8 | 36.3 | 35.1 | 33.8 | 32.3 | 33.0 | 34.0 | 33.3 | 29.8 | 27.0 |
| Satkhira | 25.3 | 30.0 | 33.2 | 36.6 | 35.4 | 33.8 | 32.1 | 32.5 | 33.2 | 32.8 | 29.5 | 26.6 |
| Barishal | 25.7 | 30.1 | 33.3 | 34.6 | 34.0 | 33.0 | 31.5 | 32.0 | 32.6 | 32.3 | 29.5 | 27.5 |
| Bhola | 25.6 | 29.9 | 33.0 | 33.8 | 33.5 | 32.4 | 31.1 | 31.8 | 32.8 | 32.7 | 29.6 | 28.1 |
| Feni | 25.6 | 29.5 | 32.7 | 33.0 | 33.4 | 33.0 | 31.3 | 32.4 | 33.0 | 32.5 | 29.2 | 28.5 |
| M. court | 24.6 | 29.5 | 33.0 | 34.0 | 33.6 | 33.2 | 31.2 | 32.5 | 33.0 | 32.1 | 28.6 | 26.4 |
| Hatiya | 25.5 | 29.2 | 32.5 | 32.8 | 32.9 | 31.8 | 30.5 | 31.4 | 32.0 | 31.9 | 29.1 | 28.0 |
| Sitakunda | 26.6 | 30.1 | 32.7 | 32.7 | 33.4 | 32.7 | 31.2 | 32.0 | 32.9 | 32.7 | 29.8 | 29.1 |
| Sandwip | 25.9 | 29.4 | 32.4 | 32.2 | 32.8 | 32.1 | 30.8 | 31.6 | 32.2 | 32.2 | 29.2 | 28.2 |
| Ambagan (Ctg) | 26.7 | 30.2 | 32.9 | 32.8 | 33.2 | 32.7 | 31.2 | 31.7 | 32.6 | 32.7 | 30.1 | 29.3 |
| Kutubdia | 25.2 | 28.6 | 31.5 | 32.6 | 32.7 | 32.0 | 30.7 | 31.2 | 32.1 | 31.8 | 29.7 | 28.1 |
| Cox's Bazar | 26.2 | 30.2 | 32.9 | 32.6 | 32.9 | 32.0 | 30.1 | 31.0 | 31.7 | 31.9 | 30.3 | 29.3 |
| Teknaf | 26.9 | 30.1 | 32.3 | 33.1 | 33.1 | 31.9 | 30.1 | 30.1 | 31.7 | 32.2 | 30.6 | 29.9 |
| Rangamati | 25.3 | 29.7 | 32.8 | 33.7 | 33.5 | 32.6 | 31.5 | 32.1 | 32.7 | 32.3 | 29.0 | 28.2 |
| Patuakhali | 26.2 | 30.9 | 34.1 | 34.4 | 34.4 | 32.8 | 31.1 | 31.9 | 32.8 | 31.9 | 29.5 | 27.8 |
| Khepupara | 26.5 | 30.9 | 34.0 | 33.9 | 34.0 | 32.7 | 31.1 | 31.9 | 32.5 | 32.0 | 29.4 | 28.2 |
| sydpur | 23.8 | 28.6 | 31.9 | 34.1 | 32.3 | 33.5 | 32.3 | 34.6 | 32.8 | 32.6 | 30.4 | 26.7 |
| Tangail | 24.4 | 29.2 | 32.8 | 35.4 | 33.8 | 33.8 | 32.5 | 33.6 | 33.2 | 33.2 | 30.0 | 27.3 |
| Mongla | 25.6 | 30.2 | 33.7 | 36.0 | 35.4 | 33.1 | 31.6 | 32.2 | 32.8 | 32.4 | 29.5 | 26.7 |
| chuadanga | 24.5 | 29.4 | 33.8 | 37.7 | 35.4 | 34.4 | 32.5 | 33.0 | 33.6 | 33.4 | 30.1 | 26.5 |
| Chattagram | 25.6 | 29.3 | 32.3 | 32.6 | 32.9 | 33.0 | 31.2 | 31.9 | 32.8 | 32.6 | 29.4 | 28.6 |

Note :: **** indicates missing data

Source: Bangladesh Meteorological Department

Table: 6.2.4 Monthly Average Maximum Temperature of 2017 by Station (In Celsius)

| Station | Year | Jan. | Feb. | Mar. | Apr. | May | June | July. | Aug. | Sep. | Oct. | Nov. | Dec. | Yearly |
|---------------|------|------|------|------|------|------|------|-------|------|------|------|------|------|--------|
| Dhaka | 2017 | 20.6 | 23.6 | 25.4 | 28.4 | 30.2 | 29.8 | 29.2 | 29.7 | 30.0 | 28.4 | 25.4 | 21.9 | 26.9 |
| Tangail | 2017 | 18.9 | 22.3 | 24.5 | 27.8 | 29.6 | 29.6 | 29.4 | 30.0 | 30.1 | 28.4 | 24.2 | 20.9 | 26.3 |
| Mymensingh | 2017 | 19.4 | 22.1 | 23.2 | 26.3 | 28.4 | 28.9 | 29.1 | 29.4 | 29.4 | 27.8 | 24.1 | 21.4 | 25.8 |
| Faridpur | 2017 | 19.2 | 22.6 | 25.5 | 28.8 | 30.2 | 29.8 | 29.2 | 29.8 | 29.9 | 28.1 | 24.5 | 21.1 | 26.6 |
| Madaripur | 2017 | 19.2 | 22.5 | 25.2 | 28.4 | 30.0 | 29.5 | 29.1 | 29.6 | 29.8 | 28.1 | 24.7 | 21.1 | 26.4 |
| Srimangal | 2017 | 18.6 | 21.2 | 23.3 | 26.2 | 28.4 | 28.3 | 29.1 | 29.3 | 29.1 | 27.4 | 23.7 | 20.4 | 25.4 |
| Sylhet | 2017 | 21.0 | 22.9 | 23.2 | 25.4 | 28.0 | 28.2 | 29.2 | 29.0 | 29.0 | 27.8 | 25.1 | 21.8 | 25.9 |
| Bogura | 2017 | 19.3 | 22.0 | 24.0 | 27.5 | 29.2 | 29.8 | 29.3 | 30.1 | 30.1 | 28.2 | 24.5 | 21.3 | 26.3 |
| Dinajpur | 2017 | 17.8 | 20.6 | 22.7 | 26.3 | 28.3 | 30.1 | 29.6 | 29.9 | 30.0 | 27.6 | 22.9 | 20.1 | 25.5 |
| Ishurdi | 2017 | 18.1 | 21.5 | 25.0 | 29.0 | 30.1 | 30.4 | 29.3 | 30.2 | 30.1 | 28.2 | 23.6 | 20.3 | 26.3 |
| Rajshahi | 2017 | 18.1 | 21.2 | 24.9 | 29.2 | 30.0 | 30.8 | 29.5 | 30.5 | 30.3 | 28.1 | 23.4 | 20.4 | 26.4 |
| Rangpur | 2017 | 18.6 | 21.0 | 22.6 | 26.1 | 27.9 | 29.6 | 29.4 | 29.7 | 29.6 | 27.7 | 23.4 | 20.8 | 25.5 |
| sydpur | 2017 | 18.6 | 21.1 | 22.8 | 26.1 | 28.1 | 29.7 | 29.4 | 29.9 | 29.9 | 27.4 | 23.2 | 20.5 | 25.6 |
| chuadanga | 2017 | 18.1 | 21.7 | 25.7 | 29.5 | 30.0 | 30.6 | 29.3 | 30.0 | 30.4 | 28.3 | 23.3 | 20.0 | 26.4 |
| Jessore | 2017 | 18.8 | 22.4 | 25.9 | 30.0 | 31.0 | 30.4 | 29.3 | 30.2 | 30.6 | 28.5 | 24.0 | 20.3 | 26.8 |
| Khulna | 2017 | 19.6 | 23.1 | 26.2 | 29.8 | 30.9 | 30.4 | 29.2 | 29.9 | 30.2 | 28.1 | 24.6 | 21.3 | 26.9 |
| Mongla | 2017 | 20.3 | 24.0 | 26.7 | 29.9 | 31.1 | 30.4 | 29.2 | 29.5 | 29.6 | 27.9 | 24.9 | 21.6 | 27.1 |
| Satkhira | 2017 | 18.7 | 22.7 | 25.9 | 29.9 | 30.9 | 30.2 | 28.9 | 29.6 | 29.9 | 27.9 | 23.8 | 20.4 | 26.6 |
| Barishal | 2017 | 19.3 | 22.8 | 25.5 | 28.8 | 30.4 | 29.7 | 28.8 | 29.5 | 29.3 | 28.0 | 24.6 | 21.2 | 26.5 |
| Bhola | 2017 | 19.6 | 23.2 | 25.6 | 28.7 | 30.3 | 29.6 | 28.9 | 29.7 | 29.2 | 28.0 | 24.8 | 21.3 | 26.6 |
| Khepupara | 2017 | 20.1 | 23.6 | 26.1 | 29.1 | 30.6 | 29.6 | 28.3 | 29.4 | 29.1 | 27.8 | 24.7 | 21.6 | 26.7 |
| Patuakhali | 2017 | 20.2 | 23.8 | 26.3 | 28.9 | 30.4 | 29.8 | 28.8 | 29.5 | 29.4 | 27.9 | 25.0 | 21.9 | 26.8 |
| Chandpur | 2017 | 20.3 | 23.5 | 25.4 | 28.6 | 30.5 | 29.7 | 29.2 | 30.0 | 29.9 | 28.5 | 25.4 | 22.1 | 26.9 |
| Ambagan (Ctg) | 2017 | 22.0 | 24.3 | 25.5 | 27.8 | 29.9 | 28.7 | 28.3 | 28.8 | 28.7 | 28.4 | 26.4 | 23.1 | 26.8 |
| Chattagram | 2017 | 21.4 | 24.0 | 25.5 | 28.0 | 30.1 | 29.1 | 28.6 | 29.3 | 29.0 | 28.2 | 26.4 | 22.8 | 26.9 |
| Cumilla | 2017 | 19.7 | 22.8 | 24.4 | 27.0 | 29.4 | 28.8 | 28.6 | 29.1 | 29.0 | 27.9 | 25.1 | 21.7 | 26.1 |
| Cox's Bazar | 2017 | 22.3 | 24.5 | 25.5 | 27.9 | 30.0 | 28.7 | 27.8 | 28.3 | 28.4 | 28.3 | 26.8 | 23.8 | 26.9 |
| Feni | 2017 | 20.2 | 23.4 | 24.8 | 27.4 | 29.7 | 28.9 | 28.4 | 29.1 | 29.0 | 27.8 | 25.0 | 21.7 | 26.3 |
| Hatiya | 2017 | 20.4 | 23.1 | 25.0 | 27.9 | 29.6 | 29.0 | 28.2 | 28.8 | 28.5 | 28.1 | 25.3 | 21.8 | 26.3 |
| Kutubdia | 2017 | 21.2 | 23.5 | 25.2 | 27.8 | 29.8 | 29.1 | 28.3 | 28.8 | 28.7 | 28.3 | 26.2 | 22.8 | 26.6 |
| M.court | 2017 | 20.2 | 23.5 | 25.4 | 28.4 | 30.5 | 29.6 | 28.6 | 29.6 | 29.3 | 28.3 | 25.7 | 22.2 | 26.8 |
| Rangamati | 2017 | 20.2 | 22.9 | 24.2 | 27.3 | 29.2 | 27.6 | 27.9 | 28.5 | 28.3 | 27.6 | 25.2 | 21.9 | 25.9 |
| Sandwip | 2017 | 20.3 | 23.3 | 24.8 | 27.9 | 29.7 | 28.6 | 28.1 | 28.5 | 28.3 | 27.9 | 25.5 | 21.8 | 26.2 |
| Sitakunda | 2017 | 20.3 | 23.2 | 24.8 | 27.5 | 29.7 | 28.7 | 28.5 | 28.8 | 28.8 | 27.9 | 25.3 | 21.6 | 26.3 |
| Teknaf | 2017 | 21.7 | 23.3 | 25.8 | 28.0 | 29.9 | 29.1 | 28.1 | 28.5 | 28.8 | 28.9 | 27.5 | 23.4 | 26.9 |

Note :: **** indicates missing data

Source: Bangladesh Meteorological Department

Table: 6.2.5 Monthly Average Maximum Temperature of 2018 by Station (In Celsius)

| Station | Jan. | Feb. | Mar. | Apr. | May | June | July | Aug. | Sep. | Oct. | Nov. | Dec. |
|--------------|------|------|------|------|------|------|------|------|------|------|------|------|
| Dinajpur | 20.5 | 27.2 | 31.2 | 31.1 | 31.7 | 33.9 | 33.5 | 33.8 | 33.3 | 31.3 | 29.6 | 25.5 |
| Rangpur | 21.4 | 26.7 | 30.9 | 30.6 | 31.1 | 33.3 | 33.3 | 33.5 | 32.9 | 30.8 | 29.2 | 25.6 |
| Rajshahi | 22.5 | 28.8 | 34.1 | 34 | 33.4 | 35.6 | 33.9 | 34.6 | 34.3 | 32.1 | 30 | 25.2 |
| Bogura | 22 | 28.3 | 32.1 | 31.8 | 31.5 | 33.3 | 32.9 | 33.3 | 33.6 | 31.6 | 30.4 | **** |
| Mymensingh | 22.7 | 27.3 | 31.1 | 30.4 | 30.5 | 32.3 | 32.4 | 32.7 | 32.7 | 30.9 | 29.3 | 26.3 |
| Sylhet | 24.8 | 28.5 | 31.5 | 30.9 | 30.4 | 32.6 | 33.3 | 33.8 | 32.9 | **** | **** | **** |
| Srimangal | 23.7 | 28.7 | 32.2 | 31.7 | 31.6 | 33 | 33.6 | 33.8 | 33.4 | 31.2 | 29.7 | 26.6 |
| Ishurdi | 22.2 | 28.6 | 33.5 | 32.9 | 32.9 | 35 | 33.3 | 33.8 | 34.2 | 32 | 29.9 | 27.1 |
| Dhaka | 23.5 | 29.2 | 33.3 | 33 | 32.3 | 33.5 | 32.7 | 33.7 | 34.1 | 31.9 | 30.2 | 26 |
| Cumilla | 24 | 28 | 31.4 | 31.9 | 31.1 | 31.8 | 31.6 | 32.2 | 32.7 | 30.9 | 29.7 | 25.8 |
| Chandpur | 24.2 | 29.4 | 33.2 | 33.6 | 32.8 | 33.1 | 32.8 | 33.1 | 33.9 | 32.1 | 30.6 | 26.1 |
| Jashore | 24.3 | 30.3 | 34.5 | 34.8 | 34.1 | 35.1 | 33.5 | 33.8 | 34.6 | **** | **** | **** |
| Faridpur | 23.4 | 29.5 | 33.7 | 33.1 | 32.6 | 33.8 | 32.6 | 33.1 | 33.7 | **** | **** | **** |
| Madaripur | 24 | 29.2 | 33.2 | 33.6 | 32.7 | 33.4 | 32.4 | 32.9 | 33.8 | 32.3 | **** | **** |
| Khulna | 23.9 | 30 | 33.7 | 34.6 | 33.8 | 34.3 | 32.8 | 33.2 | 34.2 | 32.6 | **** | **** |
| Satkhira | 24 | 29.8 | 33.4 | 34.2 | 34.1 | 34.4 | 32.6 | 33 | 33.8 | 32.4 | 30.4 | 25.5 |
| Barishal | 24.8 | 29.8 | 33.1 | 33.5 | 32.8 | 33.2 | 31.8 | 32.4 | 33.5 | 31.6 | 30.3 | 26 |
| Bhola | 24.7 | 29.6 | 33 | 33.1 | 32.3 | 32.8 | 31.7 | 32.3 | 33.6 | 32.1 | 31.2 | **** |
| Feni | 24.9 | 29.3 | 32.8 | 33.4 | 32.2 | 32.3 | 31.7 | 32.7 | 33.4 | 31.1 | 31.4 | **** |
| M.court | 24.8 | 29.4 | 32.9 | 33.5 | 32.6 | 32.5 | 31.4 | 32.5 | 33.3 | 31.4 | 30.5 | 25.8 |
| Hatiya | 24.9 | 28.9 | 32.2 | 32.9 | 32.4 | 31.7 | 30.7 | 31.5 | 32.4 | **** | **** | **** |
| Sitakunda | 25.7 | 30 | 32.3 | 33.4 | 32.2 | 32.3 | 31.7 | 32.5 | 33.2 | 31.2 | 30.7 | 27.8 |
| Sandwip | 25.2 | 29.1 | 31.7 | 32.7 | 31.8 | 31.5 | 31.1 | 31.6 | 32.4 | 30.7 | **** | **** |
| Ambagan(Ctg) | 25.9 | 29.8 | 31.9 | 32.9 | 32.1 | 31.6 | 31.4 | 32.5 | 33.1 | 30.8 | **** | **** |
| Kutubdia | 25 | 28.2 | 31.1 | 32.7 | 32.5 | 31.6 | 31.2 | 32.2 | 32.5 | **** | **** | **** |
| Cox's Bazar | 25.9 | 29.8 | 32.1 | 33.5 | 32.4 | 31.2 | 30.7 | 31.5 | 32.2 | 30.4 | 30.6 | 28.3 |
| Teknaf | 26.4 | 29.6 | 31.3 | 32.7 | 33.1 | 31.1 | 30.6 | 31.1 | **** | **** | **** | **** |
| Rangamati | 24.9 | 29.5 | 33.1 | 33.7 | 32.1 | 31.7 | 31.9 | 32.9 | 33 | 30.3 | 29.4 | 28.3 |
| Patuakhali | 25.2 | 30.5 | 33.7 | 34 | 33.2 | 32.9 | 31.6 | 32.4 | 33.5 | 31.5 | 30.3 | 25.8 |
| Khepupara | 25.4 | 30.3 | 33 | 33.9 | 33.5 | 32.6 | 31.7 | 32.2 | 33.6 | **** | **** | **** |
| sydpur | 21.4 | 27.3 | 31.1 | 30.9 | 31.5 | 33.7 | 33.4 | 33.8 | 33.4 | 31.4 | 29.7 | 26 |
| Tangail | 22.8 | 28.6 | 32.8 | 31.9 | 31.9 | 34.1 | 33.1 | 33.3 | 33.5 | 31.4 | **** | **** |
| Mongla | 24.5 | 30.2 | 33.6 | 34.5 | 33.7 | 33.4 | 31.8 | 32.1 | 33.1 | **** | **** | **** |
| chuadanga | 23.1 | 29.3 | 34.2 | 33.9 | 33.4 | 35.1 | 33.1 | 33.5 | 34.2 | 32.6 | 30.5 | 25.2 |
| Chattagaram | 25 | 28.7 | 31.6 | 32.9 | 32.8 | 32.1 | 31.9 | 32.8 | 33 | 30.6 | 30.4 | 26.7 |

Note : ****Indicates missing data

Source: Bangladesh Meteorological Department

Table: 6.2.6 Monthly Average Minimum Temperature of 2014 by Station (In Celsius)

| Name of stations | Jan | Feb | Mar | Apr | May | Jun | Jul | Aug | Sep | Oct | Nov | Dec |
|------------------|------|------|------|------|------|------|------|------|------|------|------|------|
| Dinajpur | 11.1 | 12.4 | 17.0 | 21.2 | 23.9 | 25.8 | 26.8 | 26.5 | 25.2 | 22.2 | 16.1 | 12.4 |
| Rangpur | 11.9 | 12.8 | 17.4 | 21.4 | 23.8 | 26.2 | 26.8 | 26.0 | 25.3 | 23.0 | 17.8 | 13.1 |
| Rajshahi | 11.0 | 12.7 | 17.3 | 22.9 | 25.3 | 26.3 | 26.8 | 26.3 | 25.9 | 22.4 | 15.7 | 12.0 |
| Bogura | 12.3 | 13.8 | 18.6 | 23.1 | 25.1 | 26.0 | 26.7 | 26.6 | 25.8 | 23.4 | 17.8 | 13.6 |
| Mymensingh | 12.6 | 14.0 | 18.3 | 22.0 | 24.3 | 26.5 | 26.7 | 26.3 | 25.9 | 23.1 | 18.0 | 13.5 |
| Sylhet | 13.0 | 14.1 | 18.0 | 21.9 | 23.2 | 25.4 | 25.9 | 25.5 | 24.9 | 23.0 | 18.9 | 15.2 |
| Srimongal | 10.2 | 11.2 | 16.2 | 20.4 | 23.7 | 25.2 | 25.8 | 25.5 | 24.6 | 21.8 | 16.2 | 12.2 |
| Ishurdi | 10.5 | 12.6 | 17.4 | 23.0 | 25.7 | 26.0 | 26.4 | 25.9 | 25.3 | 21.9 | 15.5 | 11.7 |
| Dhaka | 13.6 | 15.7 | 20.5 | 25.1 | 26.6 | 26.4 | 26.8 | 26.3 | 26.4 | 24.0 | 19.6 | 15.0 |
| Cumilla | 12.8 | 15.1 | 19.4 | 23.7 | 25.7 | 25.8 | 26.5 | 26.0 | 25.8 | 23.9 | 18.7 | 14.4 |
| Chandpur | 13.5 | 15.4 | 20.0 | 24.9 | 25.8 | 26.2 | 26.3 | 26.3 | 26.0 | 24.1 | 19.5 | 15.2 |
| Jashore | 10.9 | 13.5 | 18.4 | 24.2 | 26.0 | 26.4 | 26.6 | 26.3 | 25.7 | 22.5 | 15.9 | 11.7 |
| Faridpur | 11.8 | 14.0 | 18.8 | 23.8 | 25.4 | 26.1 | 26.6 | 26.3 | 26.2 | 23.5 | 17.9 | 13.9 |
| Madaripur | 11.3 | 13.8 | 18.7 | 23.6 | 25.0 | 25.7 | 26.2 | 25.7 | 25.5 | 22.9 | 17.4 | 13.4 |
| Khulna | 12.6 | 15.1 | 20.1 | 25.1 | 26.6 | 26.4 | 26.9 | 26.7 | 26.0 | 23.9 | 18.4 | 14.1 |
| Satkhira | 12.6 | 15.3 | 19.8 | 25.1 | 26.6 | 26.6 | 27.1 | 26.9 | 26.2 | 23.6 | 17.4 | 13.5 |
| Barishal | 11.8 | 14.6 | 19.8 | 24.9 | 26.0 | 26.5 | 26.6 | 26.4 | 26.0 | 23.4 | 18.2 | 13.9 |
| Bhola | 12.0 | 14.5 | 19.8 | 24.7 | 25.9 | 26.0 | 26.5 | 26.1 | 25.6 | 23.4 | 18.2 | 13.8 |
| Feni | 12.7 | 15.0 | 19.2 | 24.3 | 25.6 | 25.5 | 25.8 | 25.4 | 25.4 | 23.7 | 19.0 | 14.1 |
| Maijdee Court | 13.6 | **** | 26.4 | 24.6 | 26.1 | 26.3 | 26.6 | 26.2 | 26.0 | 24.9 | 20.6 | 15.9 |
| Hatiya | 12.6 | 15.4 | 19.4 | 24.3 | 25.8 | 26.0 | 26.0 | 25.7 | 25.4 | 24.1 | 19.1 | 15.0 |
| Sitakundu | 11.3 | 14.0 | 18.7 | 23.9 | 25.9 | 25.7 | 26.1 | 25.5 | 25.3 | 23.4 | 18.0 | 13.3 |
| Sandip | 13.6 | 15.6 | 19.7 | 24.7 | 26.0 | 25.5 | 26.0 | 25.6 | 25.6 | 24.4 | 19.5 | 15.3 |
| Ambagan(Ctg.) | 14.2 | 16.5 | 20.5 | 25.1 | 26.0 | 25.5 | 26.1 | 25.4 | 25.3 | 23.9 | 20.0 | 16.0 |
| Kutubdia | 15.1 | 17.3 | 20.6 | 25.2 | 26.8 | 26.3 | 26.3 | 25.8 | 25.7 | 24.8 | 20.7 | 16.8 |
| Cox, Bazar | 15.7 | 17.8 | 21.3 | 25.8 | 27.0 | 26.6 | 26.1 | 25.6 | 25.4 | 24.8 | 21.2 | 17.0 |
| Teknaf | 13.9 | 15.9 | 20.4 | 25.1 | 26.6 | 26.4 | 26.0 | 25.3 | 25.3 | 24.4 | 20.4 | 15.4 |
| Rangamati | 12.2 | 14.4 | 18.0 | 23.8 | 24.7 | 25.1 | 25.4 | 25.0 | 24.2 | 22.7 | 18.9 | 15.0 |
| Patuakhali | 12.7 | 15.5 | 20.3 | 25.0 | 26.1 | 26.5 | 26.7 | 26.2 | 25.0 | 23.8 | 19.0 | 14.7 |
| Khepupara | 12.6 | 15.7 | 20.7 | 25.7 | 26.7 | 26.9 | 26.3 | 26.2 | 25.8 | 23.7 | 18.9 | 14.7 |
| Syedpur | 11.3 | 12.5 | 17.0 | 21.0 | 23.8 | 25.9 | 26.8 | 26.0 | 25.2 | 22.3 | 16.8 | 12.7 |
| Tangail | 11.3 | 13.4 | 17.9 | 23.0 | 24.6 | 25.5 | 26.2 | 25.9 | 25.6 | 22.6 | 17.0 | 12.6 |
| Mongla | 13.3 | 15.9 | 20.8 | 25.6 | 26.8 | 26.7 | 26.8 | 26.6 | 26.4 | 23.9 | 19.3 | 15.1 |
| Chuadanga | 10.4 | 12.8 | 17.4 | 23.3 | 25.8 | 26.3 | 26.8 | 26.1 | 25.6 | 22.1 | 15.1 | 11.4 |
| Chattagram | 14.4 | 16.8 | 20.5 | 24.8 | 26.4 | 25.4 | 25.9 | 25.6 | 25.4 | 24.6 | 20.9 | 16.5 |

Source: Bangladesh Meteorological Department

Table: 6.2.7 Monthly Average Minimum Temperature of 2015 by Station (In Celsius)

| Name of stations | Jan | Feb | Mar | Apr | May | Jun | Jul | Aug | Sep | Oct | Nov | Dec |
|------------------|------|------|------|------|------|------|------|------|------|------|------|------|
| Dinajpur | 11.4 | 14.3 | 17.7 | 20.9 | 23.9 | 26.1 | 26.4 | 26.3 | 25.8 | 22.7 | 17.1 | 11.6 |
| Rangpur | 12.0 | 14.3 | 18.1 | 20.9 | 23.3 | 25.5 | 26.6 | 26.4 | 25.8 | 23.5 | 18.6 | 12.8 |
| Rajshahi | 11.6 | 14.3 | 17.9 | 22.0 | 24.7 | 26.2 | 26.1 | 26.7 | 25.9 | 23.0 | 18.0 | 13.6 |
| Bogura | 12.6 | 15.3 | 18.8 | 21.4 | 23.7 | 25.9 | 25.8 | 26.1 | 25.9 | 23.1 | 18.8 | 13.7 |
| Mymensingh | 13.2 | 15.5 | 18.4 | 21.4 | 24.0 | 26.0 | 26.3 | 26.5 | 26.0 | 23.2 | 18.0 | 13.2 |
| Sylhet | 14.7 | 15.0 | 18.7 | 20.9 | 22.6 | 25.1 | 25.8 | 25.5 | 25.2 | 23.4 | 18.9 | 14.7 |
| Srimangal | 11.5 | 11.8 | 15.5 | 20.9 | 23.2 | 25.3 | 25.2 | 25.5 | 24.8 | 22.1 | 16.2 | 11.3 |
| Ishurdi | 11.1 | 14.2 | 17.9 | 22.2 | 24.7 | 26.5 | 26.2 | 26.8 | 25.8 | 23.0 | 18.0 | 13.6 |
| Dhaka | 14.6 | 17.0 | 20.6 | 23.3 | 25.4 | 26.6 | 26.0 | 26.9 | 26.0 | 24.1 | 19.9 | 16.2 |
| Cumilla | 14.0 | 15.7 | 18.8 | 22.4 | 25.1 | 26.0 | 25.5 | 26.4 | 25.7 | 24.3 | 19.5 | 15.2 |
| Chandpur | 14.5 | 16.0 | 19.7 | 22.7 | 25.0 | 26.0 | 25.6 | 26.2 | 26.0 | 24.5 | 20.5 | 16.2 |
| Jashore | 12.0 | 15.3 | 18.6 | 23.2 | 25.9 | 26.6 | 25.7 | 26.8 | 26.2 | 23.3 | 17.9 | 13.8 |
| Faridpur | 13.0 | 15.4 | 18.7 | 22.6 | 25.2 | 26.2 | 26.0 | 26.7 | 26.2 | 23.8 | 19.0 | 15.1 |
| Madaripur | 12.7 | 14.9 | 18.0 | 22.7 | 24.8 | 26.0 | 25.6 | 26.2 | 25.8 | 23.6 | 18.8 | 14.9 |
| Khulna | 13.8 | 16.5 | 19.7 | 23.9 | 26.6 | 26.7 | 25.8 | 26.7 | 26.2 | 24.3 | 20.1 | 16.6 |
| Satkhira | 13.6 | 16.2 | 19.4 | 24.0 | 27.1 | 27.0 | 25.8 | 26.9 | 26.2 | 23.5 | 19.4 | 15.7 |
| Barishal | 13.1 | 15.4 | 19.0 | 23.7 | 26.2 | 26.4 | 25.8 | 26.2 | 26.0 | 24.1 | 19.3 | 15.7 |
| Bhola | 13.3 | 15.4 | 18.8 | 23.7 | 25.9 | 26.3 | 25.6 | 26.3 | 26.0 | 24.0 | 19.1 | 15.7 |
| Feni | 13.4 | 15.7 | 19.1 | 22.7 | 25.1 | 25.4 | 25.0 | 25.8 | 25.6 | 23.6 | 19.4 | 15.0 |
| M. court | 15.2 | 16.6 | 19.7 | 23.3 | 25.8 | 26.3 | 26.0 | 26.3 | 26.3 | 24.9 | 21.1 | 17.2 |
| Hatiya | 14.4 | 15.5 | 19.3 | 23.4 | 25.5 | 25.9 | 25.3 | 25.8 | 25.5 | 24.3 | 20.0 | 16.4 |
| Sitakunda | 13.0 | 14.1 | 18.7 | 22.9 | 25.3 | 25.8 | 25.3 | 25.6 | 25.3 | 23.3 | 18.4 | 14.5 |
| Sandwip | 14.5 | 15.8 | 19.2 | 23.6 | 25.7 | 26.1 | 25.4 | 25.9 | 25.9 | 24.1 | 19.7 | 16.1 |
| Ambagan (Ctg) | 15.6 | 16.8 | 20.7 | 23.4 | 25.8 | 26.2 | 25.3 | 25.8 | 25.7 | 23.9 | 19.9 | 16.5 |
| Kutubdia | 16.5 | 17.4 | 21.0 | 24.1 | 26.4 | 26.2 | 25.6 | 25.9 | 26.1 | 24.6 | 20.5 | 17.3 |
| Cox's Bazar | 17.1 | 17.7 | 21.6 | 24.6 | 26.3 | 25.8 | 25.4 | 25.7 | 25.7 | 24.5 | 21.1 | 17.6 |
| Teknaf | 16.0 | 15.8 | 20.5 | 23.9 | 26.0 | 25.4 | 25.3 | 25.6 | 25.8 | 24.1 | 20.7 | 16.8 |
| Rangamati | **** | **** | 17.9 | 21.8 | 24.4 | 25.1 | 24.4 | 24.9 | 24.7 | 22.8 | 18.7 | 14.5 |
| Patuakhali | 14.0 | 16.1 | 19.6 | 23.9 | 26.2 | 26.3 | 25.6 | 26.3 | 26.1 | 24.2 | 19.8 | 16.6 |
| Khepupara | 14.1 | 16.2 | 20.2 | 24.4 | 26.9 | 26.3 | 25.7 | 25.9 | 25.7 | 24.0 | 19.6 | 16.2 |
| sydpur | 11.6 | 14.5 | 17.7 | 20.7 | 23.4 | 25.7 | 26.5 | 26.2 | 25.6 | 22.9 | 17.7 | 12.3 |
| Tangail | 11.9 | 14.6 | 18.0 | 21.0 | 23.4 | 25.2 | 25.2 | 25.8 | 25.5 | 22.7 | 18.0 | 13.3 |
| Mongla | 14.7 | 17.2 | 20.8 | 24.3 | 27.1 | 26.9 | 25.8 | 26.9 | 26.2 | 24.6 | 20.8 | 17.0 |
| chuadanga | 10.9 | 14.3 | 17.7 | 22.8 | 25.2 | 26.4 | 25.9 | 26.5 | 25.9 | 23.0 | 18.0 | 13.8 |
| Chattagram | 16.0 | 17.0 | 21.1 | 23.5 | 26.0 | 26.0 | 25.3 | 25.8 | 25.9 | 24.4 | 20.5 | 17.0 |

Source: Bangladesh Meteorological Department

Table: 6.2.8 Monthly Average Minimum Temperature of 2016 by Station (In Celsius)

| Station | Jan. | Feb. | Mar. | Apr. | May | June | July | Aug | Sep. | Oct. | Nov. | Dec. |
|---------------|------|------|------|------|------|------|------|------|------|------|------|------|
| Chattagram | 16.0 | 17.0 | 21.1 | 23.5 | 26.0 | 26.0 | 25.3 | 25.8 | 25.9 | 24.4 | 20.5 | 17.0 |
| Rangpur | 11.4 | 15.1 | 18.3 | 21.6 | 21.7 | 25.8 | 26.2 | 26.7 | 25.5 | 23.7 | 18.1 | 14.5 |
| Rajshahi | 10.7 | 15.5 | 19.9 | 24.8 | 24.0 | 26.1 | 26.5 | 26.6 | 26.3 | 23.9 | 17.5 | 13.6 |
| Bogura | 11.9 | 16.2 | 20.9 | 25.5 | 23.9 | 26.6 | 26.5 | 27.1 | 26.3 | 24.5 | 18.8 | 15.1 |
| Mymensingh | 12.0 | 16.7 | 20.1 | 24.3 | 23.7 | 26.2 | 26.5 | 26.8 | 26.1 | 24.2 | 18.1 | 14.6 |
| Sylhet | 13.4 | 17.6 | 20.4 | 21.6 | 23.1 | 25.5 | 25.7 | 26.2 | 25.4 | 24.4 | 19.3 | 16.3 |
| Srimangal | 9.9 | 15.4 | 18.9 | 23.2 | 22.9 | 25.2 | 25.5 | 25.5 | 25.3 | 23.4 | 17.1 | 12.8 |
| Ishurdi | 10.9 | 15.8 | 19.8 | 25.4 | 24.1 | 26.2 | 26.6 | 26.5 | 26.2 | 24.3 | 17.9 | 13.6 |
| Dhaka | 14.1 | 19.0 | 22.5 | 26.9 | 24.9 | 27.0 | 26.5 | 26.8 | 26.6 | 25.2 | 20.2 | 17.0 |
| Cumilla | 13.2 | 19.1 | 21.8 | 26.1 | 24.5 | 26.2 | 26.0 | 26.2 | 26.1 | 24.6 | 19.8 | 15.9 |
| Chandpur | 13.6 | 19.0 | 22.0 | 25.9 | 24.7 | 26.2 | 26.2 | 26.1 | 26.3 | 25.1 | 20.0 | 16.9 |
| Jashore | 11.0 | 17.6 | 21.0 | 25.7 | 25.0 | 26.0 | 26.1 | 26.5 | 26.5 | 24.0 | 17.4 | 13.3 |
| Faridpur | 11.9 | 17.8 | 21.0 | 26.2 | 24.7 | 26.2 | 26.3 | 26.6 | 26.3 | 24.4 | 18.7 | 15.1 |
| Madaripur | 12.0 | 18.1 | 21.1 | 25.8 | 24.6 | 26.1 | 26.2 | 26.1 | 25.9 | 24.2 | 18.6 | 14.8 |
| Khulna | 13.4 | 19.4 | 22.6 | 26.6 | 25.3 | 26.5 | 26.5 | 26.4 | 26.4 | 24.8 | 19.4 | 15.5 |
| Satkhira | 13.0 | 19.2 | 22.5 | 26.6 | 25.3 | 26.5 | 26.6 | 26.4 | 26.4 | 24.4 | 18.2 | 14.2 |
| Barishal | 12.6 | 18.9 | 22.3 | 26.5 | 25.6 | 26.6 | 26.1 | 26.1 | 26.1 | 24.6 | 19.0 | 15.2 |
| Bhola | 12.4 | 19.0 | 22.0 | 26.6 | 25.1 | 26.4 | 26.1 | 26.1 | 26.1 | 24.7 | 19.0 | 15.0 |
| Feni | 12.7 | 18.7 | 21.9 | 25.7 | 24.5 | 25.7 | 25.5 | 25.5 | 25.4 | 24.3 | 19.0 | 15.7 |
| M.court | 14.5 | 19.7 | 22.7 | 26.5 | 25.1 | 26.5 | 25.9 | 26.1 | 26.1 | 25.1 | 20.5 | 17.1 |
| Hatiya | 13.6 | 19.1 | 22.2 | 26.1 | 25.5 | 26.0 | 25.7 | 25.9 | 25.9 | 24.8 | 19.6 | 16.2 |
| Sitakunda | 11.8 | 17.7 | 21.4 | 26.5 | 24.8 | 25.8 | 25.5 | 25.8 | 25.7 | 24.2 | 18.5 | 14.8 |
| Sandwip | 13.7 | 18.9 | 22.1 | 26.7 | 25.2 | 25.9 | 25.4 | 25.7 | 25.9 | 24.8 | 19.6 | 16.4 |
| Ambagan (Ctg) | 14.6 | 19.6 | 22.7 | 26.2 | 25.3 | 25.9 | 25.7 | 25.9 | 25.7 | 24.8 | 20.0 | 17.5 |
| Kutubdia | 15.0 | 19.7 | 22.8 | 26.2 | 25.7 | 26.3 | 25.8 | 25.9 | 26.0 | 25.2 | 20.6 | 18.3 |
| Cox's Bazar | 15.3 | 20.3 | 23.1 | 26.7 | 25.8 | 25.9 | 25.4 | 25.5 | 25.8 | 25.0 | 21.3 | 18.9 |
| Teknaf | 14.0 | 18.1 | 21.7 | 25.9 | 25.9 | 25.9 | 25.3 | 25.3 | 25.8 | 25.2 | 20.4 | 17.7 |
| Rangamati | 12.6 | 16.5 | 20.6 | 25.4 | 24.0 | 24.5 | 24.9 | 24.9 | 24.7 | 23.9 | 18.6 | 15.8 |
| Patuakhali | 13.6 | 19.6 | 22.9 | 26.3 | 25.4 | 26.5 | 26.1 | 26.2 | 26.3 | 25.0 | 19.9 | 16.3 |
| Khepupara | 13.4 | 19.6 | 23.1 | 26.9 | 25.6 | 26.2 | 25.9 | 26.0 | 25.9 | 24.7 | 18.9 | 15.7 |
| sydpur | 10.9 | 14.5 | 18.4 | 22.7 | 22.9 | 25.7 | 26.1 | 26.7 | 25.4 | 22.9 | 16.9 | 13.5 |
| Tangail | 11.2 | 16.5 | 19.8 | 24.8 | 23.6 | 25.5 | 25.5 | 25.9 | 25.3 | 24.2 | 18.6 | 14.8 |
| Mongla | 14.4 | 20.1 | 23.6 | 26.9 | 25.8 | 26.5 | 26.3 | 26.3 | 26.5 | 24.9 | 20.1 | 16.4 |
| chudadanga | 10.6 | 16.6 | 19.9 | 25.3 | 24.6 | 26.1 | 26.3 | 26.2 | 26.2 | 23.9 | 17.4 | 13.1 |
| chi(Ambagan) | 14.6 | 19.4 | 22.7 | 26.2 | 25.6 | 26.0 | 25.9 | 25.9 | 26.0 | 25.3 | 20.7 | 18.1 |

Source: Bangladesh Meteorological Department

Table: 6.2.9 Monthly Average Minimum Temperature of 2017 by Station (In Celsius)

| Station | Jan. | Feb. | Mar. | Apr. | May | June | July | Aug | Sep. | Oct. | Nov. | Dec. |
|---------------|------|------|------|------|------|------|------|------|------|------|------|------|
| Dinajpur | 10.8 | 13.4 | 16.7 | 21.4 | 23.7 | 26.0 | 26.5 | 26.7 | 26.3 | 23.6 | 16.3 | 13.5 |
| Rangpur | 11.9 | 14.3 | 17.2 | 21.8 | 23.4 | 25.8 | 26.4 | 26.6 | 26.2 | 24.0 | 17.6 | 14.9 |
| Rajshahi | 11.0 | 13.6 | 18.5 | 23.2 | 24.7 | 26.3 | 26.2 | 26.9 | 26.6 | 24.3 | 17.4 | 14.6 |
| Bogura | 12.7 | 15.3 | 18.8 | 23.0 | 24.7 | 26.5 | 26.7 | 27.2 | 26.9 | 24.6 | 18.7 | 15.7 |
| Mymensingh | 12.8 | 15.8 | 18.3 | 22.2 | 24.0 | 25.8 | 26.5 | 26.6 | 26.4 | 24.1 | 18.4 | 15.9 |
| Sylhet | 14.2 | 16.1 | 18.2 | 21.0 | 23.2 | 24.9 | 25.7 | 25.5 | 25.6 | 23.5 | 19.4 | 16.5 |
| Srimangal | 10.0 | 12.5 | 16.8 | 21.2 | 23.4 | 24.5 | 25.7 | 25.6 | 25.2 | 23.1 | 17.1 | 13.9 |
| Ishurdi | 11.1 | 14.0 | 18.6 | 23.2 | 25.1 | 26.2 | 26.3 | 26.8 | 26.5 | 24.5 | 17.9 | 14.6 |
| Dhaka | 14.8 | 17.5 | 20.3 | 23.9 | 25.9 | 26.5 | 26.4 | 26.7 | 26.8 | 24.8 | 20.5 | 17.0 |
| Cumilla | 13.0 | 16.6 | 19.6 | 23.2 | 25.4 | 25.7 | 26.0 | 26.2 | 26.1 | 24.3 | 20.2 | 16.7 |
| Chandpur | 14.1 | 16.7 | 19.9 | 24.2 | 26.0 | 26.2 | 26.2 | 26.7 | 26.5 | 24.9 | 20.4 | 17.1 |
| Jeshore | 11.2 | 14.7 | 19.2 | 24.2 | 25.8 | 26.2 | 26.2 | 26.9 | 26.6 | 24.5 | 17.5 | 13.5 |
| Faridpur | 12.2 | 15.3 | 19.6 | 23.6 | 25.5 | 26.1 | 26.3 | 26.7 | 26.4 | 24.6 | 18.9 | 15.5 |
| Madaripur | 11.7 | 15.2 | 19.4 | 23.7 | 25.2 | 25.8 | 26.1 | 26.2 | 26.2 | 24.4 | 18.8 | 15.4 |
| Khulna | 12.9 | 16.6 | 20.7 | 24.9 | 25.8 | 26.7 | 26.4 | 26.8 | 26.8 | 24.6 | 19.1 | 16.0 |
| Satkhira | 11.6 | 15.8 | 20.3 | 25.0 | 25.6 | 26.2 | 25.8 | 26.2 | 26.0 | 24.0 | 17.7 | 14.3 |
| Barishal | 12.0 | 15.7 | 20.1 | 24.4 | 25.8 | 26.4 | 26.2 | 26.5 | 26.0 | 24.4 | 18.7 | 15.4 |
| Bhola | 12.0 | 15.8 | 20.3 | 24.5 | 25.8 | 25.2 | 25.7 | 26.2 | 25.5 | 24.2 | 19.0 | 15.8 |
| Feni | 12.8 | 16.4 | 19.6 | 23.1 | 25.3 | 25.3 | 25.6 | 25.6 | 25.5 | 23.9 | 19.2 | 15.8 |
| M.court | 14.6 | 17.4 | 20.4 | 24.2 | 26.0 | 26.0 | 26.0 | 26.4 | 26.1 | 24.9 | 20.9 | 17.3 |
| Hatiya | 13.5 | 16.4 | 19.9 | 23.9 | 25.4 | 26.0 | 25.9 | 26.2 | 25.5 | 24.7 | 20.0 | 16.3 |
| Sitakunda | 12.1 | 15.4 | 19.3 | 23.4 | 25.5 | 25.5 | 25.6 | 25.6 | 25.3 | 23.8 | 19.1 | 15.0 |
| Sandwip | 13.3 | 16.5 | 19.8 | 23.9 | 25.8 | 25.7 | 25.7 | 25.7 | 25.3 | 24.4 | 20.3 | 16.0 |
| Ambagan (Ctg) | 15.0 | 17.7 | 20.4 | 23.8 | 26.0 | 25.4 | 25.6 | 25.7 | 25.5 | 24.6 | 20.9 | 17.3 |
| Kutubdia | 15.7 | 17.9 | 20.7 | 24.0 | 26.4 | 26.0 | 25.8 | 25.8 | 25.7 | 24.9 | 21.7 | 17.7 |
| Cox's Bazar | 16.5 | 18.5 | 20.6 | 24.1 | 26.2 | 25.6 | 25.3 | 25.5 | 25.3 | 24.8 | 22.5 | 18.6 |
| Teknaf | 14.2 | 16.0 | 21.1 | 24.1 | 26.4 | 26.5 | 25.8 | 25.9 | 26.0 | 26.1 | 23.9 | 17.8 |
| Rangamati | 12.5 | 15.1 | 17.8 | 22.7 | 24.4 | 23.5 | 24.3 | 24.3 | 24.0 | 23.6 | 20.1 | 16.1 |
| Patuakhali | 13.4 | 16.9 | 21.1 | 24.6 | 26.0 | 26.8 | 26.4 | 26.5 | 26.4 | 24.6 | 19.9 | 16.6 |
| Khepupara | 12.6 | 16.5 | 21.1 | 25.1 | 26.3 | 26.6 | 26.0 | 26.5 | 25.9 | 24.1 | 19.2 | 15.8 |
| sydpur | 11.4 | 13.7 | 16.6 | 21.2 | 23.3 | 25.6 | 26.2 | 26.5 | 26.2 | 23.4 | 16.9 | 14.0 |
| Tangail | 11.9 | 15.4 | 18.7 | 22.6 | 24.7 | 25.8 | 26.2 | 26.7 | 26.4 | 24.2 | 18.3 | 15.3 |
| Mongla | 14.2 | 17.7 | 21.6 | 25.5 | 26.4 | 27.1 | 26.7 | 26.6 | 26.4 | 24.6 | 20.0 | 16.9 |
| chuadanga | 10.5 | 13.9 | 19.0 | 23.9 | 24.9 | 26.4 | 26.2 | 26.6 | 26.6 | 24.2 | 17.1 | 14.0 |
| Chattagram | 15.3 | 17.9 | 20.7 | 24.0 | 26.5 | 25.7 | 25.7 | 26.0 | 25.9 | 24.7 | 21.8 | 17.8 |

Source: Bangladesh Meteorological Department

Table: 6.2.10 Monthly Average Minimum Temperature of 2018 by Station (In Celsius)

| Station | Jan. | Feb. | Mar. | Apr. | May | June | July | Aug | Sep. | Oct. | Nov. | Dec. |
|--------------|------|------|------|------|------|------|------|------|------|------|------|------|
| Dinajpur | 8.7 | 13.5 | 18.5 | 21.7 | 23.1 | 25.9 | 27 | 26.9 | 26.1 | 21.5 | 15.7 | 11.3 |
| Rangpur | 9.4 | 14.1 | 19 | 21.4 | 22.9 | 25.7 | 27.1 | 27 | 26 | 22.2 | 17.3 | 12.5 |
| Rajshahi | 8.5 | 14.2 | 19 | 22.2 | 24 | 26.2 | 26.6 | 27 | 26.1 | 21.7 | 16.7 | 11.6 |
| Bogura | 9.9 | 15.4 | 20.2 | 22.4 | 23.6 | 26.4 | 27 | 27.2 | 26.7 | 23.2 | 18.7 | **** |
| Mymensingh | 10.7 | 16 | 19.9 | 21.4 | 23.1 | 25.9 | 26.7 | 26.9 | 25.9 | 22.5 | 17.4 | 14.3 |
| Sylhet | 13.4 | 16.3 | 19.5 | 21.1 | 22.5 | 24.9 | 25.9 | 25.7 | 25.4 | **** | **** | **** |
| Srimangal | 10.6 | 14.1 | 18 | 20.6 | 22.1 | 24.9 | 25.9 | 25.4 | 25 | 21.1 | 15.3 | 12.3 |
| Ishurdi | 8.6 | 14.3 | 18.9 | 21.9 | 24 | 26.4 | 26.7 | 27 | 26.1 | 21.9 | 17 | 13.6 |
| Dhaka | 12.6 | 18 | 22.3 | 22.5 | 24.1 | 26.1 | 26.7 | 27.1 | 26.9 | 23.6 | 19.7 | 16.4 |
| Cumilla | 12.3 | 17.3 | 21.1 | 21.8 | 23.6 | 25.7 | 26.3 | 26.2 | 26 | 22.9 | 17.7 | 13.3 |
| Chandpur | 12.7 | 17.7 | 21.9 | 22.8 | 24.1 | 26 | 26.5 | 26.6 | 26.8 | 23.7 | 19.8 | 16.1 |
| Jeshore | 8.9 | 15.4 | 20.5 | 22.6 | 24.2 | 26.3 | 26.6 | 26.6 | 26 | **** | **** | **** |
| Faridpur | 10 | 15.8 | 20.4 | 22.1 | 23.8 | 25.6 | 26.1 | 26.5 | 26 | **** | **** | **** |
| Madaripur | 10.2 | 15.8 | 20.6 | 22.2 | 23.8 | 25.8 | 26.2 | 26.5 | 26.3 | 23.6 | **** | **** |
| Khulna | 11.1 | 17.3 | 21.9 | 23.1 | 24.9 | 26.9 | 26.7 | 27 | 26.6 | 23.2 | **** | **** |
| Satkhira | 9.5 | 15.8 | 21.4 | 23.3 | 25.4 | 26.8 | 26.8 | 26.8 | 26.6 | 22.8 | 18.5 | 12.4 |
| Barishal | 10.3 | 16.4 | 21.3 | 22.6 | 24.4 | 26.1 | 26.4 | 26.4 | 26.4 | 22.8 | 18 | 12.8 |
| Bhola | 11.2 | 17 | 21.8 | 23.2 | 24.4 | 26.3 | 26.5 | 26.6 | 26.4 | 23.1 | 20 | **** |
| Feni | 11.9 | 17.4 | 21.2 | 22.3 | 23.4 | 25.2 | 25.6 | 25.5 | 25.5 | 22.7 | 19.7 | **** |
| M.court | 13.3 | 18 | 21.8 | 22.8 | 23.9 | 25.9 | 26.4 | 26.3 | 26.4 | 23.7 | 19.6 | 15.3 |
| Hatiya | 12.4 | 17.2 | 21.3 | 23.1 | 24.1 | 25.9 | 26 | 26 | 25.9 | **** | **** | **** |
| Sitakunda | 11 | 15.4 | 20.2 | 22.9 | 23.8 | 25.5 | 25.8 | 25.8 | 25.4 | 22.5 | 17.1 | 13.6 |
| Sandwip | 12.5 | 17.2 | 21.2 | 23.1 | 23.6 | 25.6 | 25.6 | 25.9 | 26 | 23.3 | **** | **** |
| Ambagan(Ctg) | 13.9 | 18.1 | 21.8 | 23.8 | 24.1 | 25.7 | 25.7 | 25.9 | 25.7 | 23.1 | **** | **** |
| Kutubdia | 14.4 | 17.8 | 21.6 | 24.2 | 24.8 | 25.9 | 25.9 | 26 | 25.7 | **** | **** | **** |
| Cox's Bazar | 15 | 18.2 | 22 | 24.5 | 25 | 25.4 | 25.4 | 25.6 | 25.4 | 23.5 | 20 | 17.1 |
| Teknaf | 13.5 | 17 | 20.8 | 23.9 | 25.7 | 25.8 | 25.5 | 25.4 | **** | **** | **** | **** |
| Rangamati | 12.4 | 15.5 | 19.9 | 22.1 | 22.5 | 24.5 | 25 | 24.9 | 24.5 | 22.2 | 17.3 | 14.8 |
| Patuakhali | 12 | 17.6 | 22.2 | 23.3 | 25 | 26.5 | 26.5 | 26.7 | 26.7 | 23.7 | 19.6 | 14.7 |
| Khepupara | 11.3 | 17.1 | 21.9 | 23.5 | 25.5 | 26.3 | 26.2 | 26.4 | 26.2 | **** | **** | **** |
| sydpur | 9.2 | 14 | 18.3 | 21.1 | 22.8 | 25.6 | 26.7 | 26.8 | 25.9 | 21.3 | 16 | 11.7 |
| Tangail | 10 | 15.5 | 20.1 | 21.8 | 23.2 | 25.9 | 26.5 | 26.9 | 25.9 | 22.8 | **** | **** |
| Mongla | 12.3 | 17.9 | 22.4 | 23.9 | 25.3 | 26.6 | 26.7 | 26.9 | 26.6 | **** | **** | **** |
| chuadanga | 8.2 | 14.5 | 19.6 | 22.3 | 24.1 | 26.5 | 26.5 | 26.7 | 26 | 21.8 | 17.4 | 11.5 |
| Chattagram | 14.1 | 18 | 21.9 | 24 | 24.4 | 25.7 | 25.8 | 26 | 26 | 23.6 | 19.7 | 16.2 |

Source: Bangladesh Meteorological Department

6.3 Monthly & Yearly Average Humidity (in percentage)

Monthly Average Relative Humidity 2014-18 by Station (in percentage)

Table: 6.3.1 Monthly & Yearly Average Relative Humidity of 2014 by Station (in percentage)

| Name of stations | Jan. | Feb. | Mar. | Apr. | May | Jun. | Jul. | Aug. | Sep. | Oct. | Nov. | Dec. | Annual |
|------------------|------|------|------|------|-----|------|------|------|------|------|------|------|--------|
| Dinajpur | 84 | 76 | 64 | 62 | 72 | 82 | 82 | 84 | 85 | 82 | 78 | 83 | 77 |
| Rangpur | 84 | 76 | 64 | 63 | 75 | 83 | 81 | 85 | 86 | 80 | 77 | 82 | 78 |
| Rajshahi | 82 | 76 | 65 | 63 | 70 | 84 | 86 | 86 | 84 | 82 | 77 | 83 | 78 |
| Bogura | 82 | 72 | 62 | 62 | 72 | 83 | 83 | 85 | 85 | 79 | 73 | 83 | 76 |
| Mymensingh | 82 | 76 | 72 | 73 | 79 | 84 | 84 | 87 | 86 | 83 | 81 | 86 | 81 |
| Sylhet | 75 | 73 | 62 | 63 | 79 | 86 | 81 | 86 | 85 | 77 | 74 | 77 | 76 |
| Srimangal | 83 | 76 | 68 | 72 | 80 | 85 | 82 | 85 | 85 | 83 | 81 | 84 | 80 |
| Ishurdi | 83 | 76 | 64 | 61 | 69 | 83 | 85 | 84 | 83 | 82 | 77 | 83 | 77 |
| Dhaka | 72 | 62 | 52 | 56 | 68 | 78 | 77 | 82 | 76 | 72 | 66 | 77 | 69 |
| Cumilla | 79 | 72 | 70 | 72 | 77 | 85 | 82 | 86 | 83 | 81 | 80 | 83 | 79 |
| Chandpur | 81 | 74 | 70 | 72 | 79 | 86 | 83 | 87 | 83 | 79 | 76 | 84 | 79 |
| Jashore | 80 | 72 | 66 | 63 | 67 | 80 | 83 | 83 | 81 | 81 | 75 | 81 | 76 |
| Faridpur | 83 | 74 | 65 | 64 | 74 | 84 | 85 | 86 | 83 | 80 | 77 | 84 | 78 |
| Madaripur | 84 | 79 | 69 | 70 | 77 | 84 | 85 | 88 | 85 | 82 | 79 | 87 | 80 |
| Khulna | 81 | 73 | 68 | 66 | 74 | 83 | 86 | 85 | 84 | 79 | 75 | 82 | 78 |
| Satkhira | 79 | 72 | 68 | 67 | 73 | 82 | 85 | 84 | 83 | 81 | 75 | 79 | 77 |
| Barishal | 83 | 76 | 71 | 70 | 80 | 85 | 86 | 88 | 85 | 84 | 82 | 85 | 81 |
| Bhola | 83 | 77 | 73 | 74 | 78 | 86 | 87 | 89 | 87 | 83 | 83 | 86 | 82 |
| Feni | 78 | 72 | 70 | 71 | 78 | 85 | 84 | 88 | 85 | 82 | 80 | 82 | 79 |
| M.court | 76 | 73 | 71 | 72 | 78 | 85 | 84 | 88 | 85 | 80 | 80 | 83 | 79 |
| Hatiya | 81 | 78 | 74 | 79 | 82 | 91 | 90 | 91 | 88 | 88 | 86 | 87 | 84 |
| Sitakunda | 76 | 72 | 69 | 71 | 78 | 86 | 84 | 87 | 84 | 82 | 80 | 79 | 79 |
| Sandwip | 78 | 75 | 71 | 76 | 80 | 88 | 85 | 89 | 86 | 83 | 81 | 82 | 81 |
| Kutubdia | 78 | 76 | 74 | 79 | 78 | 82 | 83 | 87 | 88 | 84 | 76 | 74 | 79 |
| Cox's Bazar | 73 | 71 | 73 | 76 | 79 | 86 | 85 | 88 | 84 | 79 | 77 | 76 | 78 |
| Rangamati | 77 | 67 | 60 | 62 | 76 | 84 | 80 | 83 | 83 | 82 | 82 | 83 | 76 |
| Teknaf | 74 | 71 | 70 | 80 | 77 | 85 | 88 | 90 | 87 | 82 | 79 | 75 | 79 |
| Patuakhali | 80 | 75 | 71 | 74 | 82 | 88 | 89 | 91 | 88 | 84 | 82 | 85 | 82 |
| Khepupara | 76 | 74 | 70 | 73 | 78 | 85 | 89 | 88 | 86 | 84 | 79 | 79 | 80 |
| Sayedpur | 85 | 77 | 67 | 64 | 73 | 84 | 82 | 85 | 85 | 81 | 78 | 83 | 78 |
| Tangail | 83 | 75 | 65 | 63 | 74 | 82 | 84 | 84 | 82 | 79 | 78 | 85 | 77 |
| Mongla | 80 | 73 | 70 | 71 | 79 | 86 | 87 | 88 | 86 | 82 | 78 | 80 | 80 |
| Chuadanga | 82 | 75 | 67 | 60 | 66 | 83 | 87 | 86 | 85 | 83 | 79 | 85 | 76 |
| Chattagram | 72 | 69 | 68 | 76 | 79 | 85 | 85 | 87 | 84 | 80 | 72 | 73 | 77 |
| Ambagan(Ctg.) | 70 | 66 | 63 | 70 | 78 | 84 | 82 | 86 | 81 | 81 | 76 | 78 | 76 |

Source: Bangladesh Meteorological Department

Table: 6.3.2 Monthly & Yearly Average Relative Humidity of 2015 by Station (in percentage)

| Name of stations | Jan. | Feb. | Mar. | Apr. | May | Jun. | Jul. | Aug. | Sep. | Oct. | Nov. | Dec. | Annual |
|------------------|------|------|------|------|-----|------|------|------|------|------|------|------|--------|
| Dhaka | 70 | 63 | 52 | 68 | 71 | 77 | 81 | 79 | 78 | 73 | 69 | 68 | 70 |
| Tangail | 81 | 75 | 66 | 76 | 76 | 82 | 83 | 85 | 80 | 80 | 77 | 80 | 78 |
| Mymensingh | 82 | 78 | 74 | 80 | 80 | 85 | 84 | 87 | 85 | 82 | 81 | 82 | 81 |
| Faridpur | 81 | 76 | 64 | 75 | 78 | 84 | 87 | 86 | 84 | 80 | 79 | 80 | 79 |
| Madaripur | 83 | 78 | 69 | 79 | 80 | 84 | 88 | 86 | 85 | 83 | 80 | 82 | 81 |
| Srimangal | 81 | 76 | 70 | 78 | 82 | 83 | 85 | 86 | 84 | 84 | 82 | 84 | 81 |
| Sylhet | 75 | 68 | 62 | 78 | 82 | 86 | 83 | 88 | 86 | 77 | 73 | 76 | 77 |
| Bogura | 79 | 74 | 67 | 76 | 76 | 82 | 83 | 85 | 81 | 78 | 75 | 77 | 77 |
| Dinajpur | 83 | 74 | 66 | 74 | 78 | 81 | 81 | 86 | 83 | 79 | 78 | 81 | 78 |
| Ishurdi | 82 | 77 | 65 | 75 | 77 | 82 | 85 | 85 | 82 | 81 | 80 | 80 | 79 |
| Rajshahi | 82 | 77 | 66 | 77 | 77 | 82 | 86 | 86 | 84 | 82 | 81 | 82 | 80 |
| Rangpur | 82 | 77 | 68 | 76 | 80 | 84 | 81 | 86 | 84 | 78 | 77 | 82 | 79 |
| Sayedpur | 83 | 77 | 69 | 76 | 80 | 82 | 81 | 86 | 84 | 79 | 78 | 81 | 79 |
| Chuadanga | 82 | 78 | 67 | 74 | 76 | 81 | 88 | 86 | 84 | 81 | 80 | 82 | 79 |
| Jashore | 78 | 74 | 65 | 73 | 73 | 79 | 84 | 83 | 81 | 80 | 78 | 80 | 77 |
| Khulna | 80 | 74 | 68 | 76 | 76 | 83 | 90 | 86 | 85 | 81 | 79 | 84 | 80 |
| Mongla | 78 | 74 | 66 | 76 | 78 | 84 | 91 | 87 | 85 | 83 | 81 | 78 | 80 |
| Satkhira | 79 | 75 | 67 | 76 | 73 | 79 | 88 | 84 | 81 | 81 | 80 | 81 | 78 |
| Barishal | 82 | 79 | 72 | 85 | 80 | 85 | 91 | 89 | 88 | 86 | 84 | 83 | 83 |
| Bhola | 82 | 78 | 73 | 79 | 80 | 86 | 90 | 89 | 88 | 87 | 84 | 84 | 83 |
| Khepupara | 77 | 76 | 69 | 78 | 79 | 85 | 89 | 87 | 87 | 86 | 83 | 80 | 81 |
| Patuakhali | 80 | 76 | 69 | 80 | 81 | 88 | 92 | 90 | 89 | 87 | 85 | 82 | 83 |
| Chandpur | 81 | 77 | 66 | 75 | 76 | 83 | 88 | 85 | 83 | 81 | 79 | 79 | 79 |
| Teknaf | 73 | 68 | 66 | 78 | 80 | 88 | 90 | 87 | 86 | 83 | 79 | 75 | 79 |
| Ambagan (Ctg) | 74 | 67 | 62 | 81 | 82 | 85 | 89 | 85 | 83 | 84 | 79 | 76 | 78 |
| Cumilla | 78 | 75 | 71 | 80 | 81 | 85 | 87 | 84 | 83 | 80 | 77 | 77 | 79 |
| Cox's Bazar | 76 | 71 | 69 | 80 | 78 | 88 | 91 | 87 | 86 | 84 | 79 | 77 | 80 |
| Feni | 79 | 72 | 68 | 79 | 80 | 86 | 90 | 87 | 85 | 85 | 80 | 80 | 80 |
| Hatiya | 82 | 80 | 75 | 83 | 84 | 88 | 92 | 89 | 89 | 88 | 85 | 83 | 84 |
| Kutubdia | 77 | 71 | 69 | 79 | 77 | 85 | 88 | 84 | 83 | 82 | 77 | 76 | 79 |
| M.court | 79 | 74 | 68 | 78 | 78 | 85 | 90 | 87 | 87 | 84 | 82 | 81 | 81 |
| Rangamati | ** | *** | 61 | 74 | 78 | 82 | 88 | 85 | 83 | 84 | 82 | 81 | *** |
| Sandwip | 80 | 76 | 70 | 81 | 81 | 87 | 90 | 88 | 87 | 87 | 83 | 83 | 82 |
| Chattagram | 71 | 68 | 62 | 77 | 77 | 82 | 88 | 84 | 81 | 80 | 75 | 76 | 76 |
| Sitakunda | 77 | 73 | 65 | 78 | 80 | 84 | 89 | 86 | 86 | 85 | 80 | 80 | 80 |

Note : *** means missing data

Source: Bangladesh Meteorological Department

Table: 6.3.3 Monthly & Yearly Average Relative Humidity of 2016 by Station (in percentage)

| station name | Year | Jan. | Feb. | Mar. | Apr. | May. | Jun. | Jul. | Aug. | Sep. | Oct. | Nov. | Dec. | Annual |
|-------------------|------|------|------|------|------|------|------|------|------|------|------|------|------|--------|
| Dhaka | 2016 | 68 | 63 | 59 | 72 | 74 | 75 | 82 | 77 | 82 | 74 | 73 | 72 | 72 |
| Tangail | 2016 | 79 | 74 | 69 | 75 | 75 | 79 | 85 | 81 | 84 | 81 | 77 | 82 | 78 |
| Mymensingh | 2016 | 84 | 79 | 75 | 81 | 80 | 83 | 86 | 80 | 87 | 83 | 81 | 80 | 81 |
| Faridpur | 2016 | 79 | 74 | 68 | 74 | 79 | 82 | 87 | 83 | 85 | 82 | 80 | 82 | 79 |
| Madaripur | 2016 | 83 | 79 | 75 | 78 | 81 | 83 | 87 | 85 | 85 | 83 | 82 | 83 | 82 |
| Srimangal | 2016 | 83 | 77 | 77 | 77 | 82 | 84 | 84 | 82 | 86 | 85 | 84 | 83 | 82 |
| Sylhet | 2016 | 77 | 71 | 68 | 81 | 81 | 83 | 86 | 81 | 84 | 80 | 77 | 73 | 78 |
| Bogura | 2016 | 77 | 72 | 66 | 70 | 77 | 78 | 86 | 80 | 85 | 82 | 74 | 78 | 77 |
| Dinajpur | 2016 | 80 | 72 | 66 | 68 | 77 | 79 | 85 | 79 | 86 | 82 | 77 | 83 | 77 |
| Ishurdi | 2016 | 82 | 77 | 69 | 70 | 77 | 82 | 88 | 84 | 86 | 82 | 79 | 83 | 79 |
| Rajshahi | 2016 | 83 | 76 | 68 | 69 | 78 | 81 | 88 | 84 | 86 | 83 | 79 | 83 | 79 |
| Rangpur | 2016 | 82 | 74 | 69 | 73 | 79 | 81 | 85 | 79 | 86 | 82 | 77 | 80 | 78 |
| Sayedpur | 2016 | 82 | 73 | 67 | 71 | 78 | 80 | 85 | 78 | 85 | 81 | 76 | 81 | 78 |
| Chuadanga | 2016 | 81 | 77 | 70 | 69 | 74 | 81 | 88 | 86 | 85 | 82 | 79 | 83 | 79 |
| Jashore | 2016 | 78 | 74 | 68 | 69 | 73 | 77 | 83 | 81 | 81 | 79 | 80 | 81 | 77 |
| Khulna | 2016 | 79 | 77 | 74 | 74 | 77 | 83 | 87 | 85 | 82 | 81 | 80 | 82 | 80 |
| Mongla | 2016 | 78 | 78 | 75 | 76 | 77 | 84 | 90 | 88 | 86 | 84 | 81 | 81 | 81 |
| Satkhira | 2016 | 81 | 78 | 75 | 72 | 74 | 80 | 86 | 85 | 83 | 82 | 80 | 81 | 79 |
| Barishal | 2016 | 82 | 80 | 76 | 78 | 80 | 84 | 90 | 89 | 89 | 86 | 85 | 85 | 83 |
| Bhola | 2016 | 85 | 81 | 81 | 80 | 82 | 85 | 88 | 87 | 86 | 86 | 82 | 82 | 83 |
| Khepupara | 2016 | 81 | 81 | 77 | 80 | 81 | 84 | 89 | 88 | 86 | 87 | 84 | 82 | 83 |
| Patuakhali | 2016 | 81 | 81 | 80 | 83 | 85 | 87 | 92 | 89 | 88 | 87 | 84 | 83 | 85 |
| Chandpur | 2016 | 79 | 77 | 72 | 77 | 79 | 81 | 85 | 82 | 83 | 81 | 79 | 81 | 79 |
| Teknaf | 2016 | 71 | 72 | 75 | 76 | 79 | 85 | 90 | 89 | 87 | 85 | 80 | 77 | 80 |
| Ambagan (Ctg) | 2016 | 75 | 74 | 76 | 78 | 78 | 81 | 86 | 84 | 84 | 84 | 83 | 81 | 80 |
| Cumilla | 2016 | 76 | 77 | 76 | 81 | 80 | 81 | 86 | 82 | 84 | 81 | 80 | 79 | 80 |
| Cox's Bazar | 2016 | 74 | 76 | 75 | 77 | 79 | 82 | 89 | 86 | 84 | 82 | 78 | 77 | 79 |
| Feni | 2016 | 78 | 79 | 75 | 80 | 79 | 80 | 86 | 82 | 82 | 82 | 80 | 78 | 80 |
| Hatiya | 2016 | 83 | 84 | 83 | 85 | 86 | 85 | 91 | 89 | 89 | 90 | 87 | 83 | 86 |
| Kutubdia | 2016 | 78 | 79 | 79 | 79 | 79 | 81 | 86 | 84 | 83 | 82 | 79 | 78 | 80 |
| M.court | 2016 | 81 | 80 | 76 | 79 | 81 | 83 | 89 | 85 | 86 | 85 | 84 | 84 | 82 |
| Rangamati | 2016 | 80 | 76 | 71 | 70 | 76 | 77 | 80 | 83 | 83 | 82 | 80 | 78 | 78 |
| Sandwip | 2016 | 83 | 82 | 81 | 84 | 84 | 86 | 90 | 86 | 86 | 85 | 84 | 84 | 84 |
| Chattagram | 2016 | 75 | 72 | 72 | 77 | 78 | 79 | 84 | 82 | 81 | 79 | 76 | 75 | 77 |
| Sitakunda | 2016 | 79 | 78 | 78 | 81 | 81 | 83 | 87 | 85 | 84 | 84 | 83 | 82 | 82 |

Note : *** means missing data
 Source: Bangladesh Meteorological Department

Table: 6.3.4 Monthly & Yearly Average Relative Humidity of 2017 by Station (in percentage)

| station name | Year | Jan. | Feb. | Mar. | Apr. | May. | Jun. | Jul. | Aug. | Sep. | Oct. | Nov. | Dec. | Annual |
|---------------|------|------|------|------|------|------|------|------|------|------|------|------|------|--------|
| Dhaka | 2017 | 62 | 57 | 67 | 72 | 73 | 80 | 83 | 83 | 82 | 79 | 67 | 76 | 73 |
| Tangail | 2017 | 77 | 70 | 72 | 76 | 77 | 83 | 86 | 84 | 84 | 83 | 79 | 83 | 79 |
| Mymensingh | 2017 | 76 | 73 | 78 | 81 | 80 | 84 | 86 | 86 | 87 | 85 | 81 | 84 | 81 |
| Faridpur | 2017 | 76 | 70 | 72 | 75 | 78 | 84 | 86 | 84 | 85 | 84 | 78 | 83 | 79 |
| Madaripur | 2017 | 78 | 73 | 77 | 79 | 79 | 85 | 87 | 85 | 86 | 84 | 79 | 84 | 81 |
| Srimangal | 2017 | 80 | 72 | 77 | 81 | 79 | 86 | 85 | 85 | 87 | 87 | 84 | 86 | 82 |
| Sylhet | 2017 | 71 | 65 | 74 | 81 | 78 | 87 | 85 | 88 | 87 | 83 | 77 | 78 | 79 |
| Bogra | 2017 | 74 | 68 | 70 | 75 | 76 | 81 | 85 | 83 | 84 | 83 | 75 | 80 | 77 |
| Dinajpur | 2017 | 79 | 71 | 72 | 77 | 79 | 79 | 84 | 84 | 83 | 84 | 77 | 80 | 79 |
| Ishurdi | 2017 | 77 | 71 | 70 | 72 | 77 | 82 | 87 | 85 | 85 | 85 | 80 | 83 | 79 |
| Rajshahi | 2017 | 77 | 73 | 73 | 72 | 79 | 82 | 88 | 85 | 87 | 87 | 81 | 83 | 80 |
| Rangpur | 2017 | 78 | 75 | 75 | 78 | 79 | 79 | 83 | 84 | 84 | 84 | 77 | 81 | 79 |
| Sayedpur | 2017 | 77 | 71 | 73 | 77 | 78 | 79 | 83 | 84 | 83 | 84 | 77 | 80 | 78 |
| Chuadanga | 2017 | 78 | 71 | 69 | 72 | 78 | 82 | 87 | 85 | 84 | 85 | 81 | 85 | 79 |
| Jessore | 2017 | 77 | 70 | 69 | 71 | 73 | 78 | 84 | 81 | 81 | 82 | 78 | 82 | 77 |
| Khulna | 2017 | 77 | 72 | 74 | 74 | 75 | 83 | 87 | 86 | 85 | 86 | 79 | 84 | 80 |
| Mongla | 2017 | 73 | 71 | 75 | 75 | 76 | 85 | 88 | 88 | 88 | 87 | 79 | 84 | 80 |
| Satkhira | 2017 | 77 | 73 | 74 | 73 | 73 | 82 | 87 | 84 | 84 | 85 | 79 | 84 | 79 |
| Barisal | 2017 | 80 | 75 | 81 | 81 | 79 | 87 | 93 | 92 | 91 | 87 | 83 | 86 | 84 |
| Bhola | 2017 | 77 | 72 | 77 | 79 | 76 | 82 | 85 | 85 | 84 | 83 | 82 | 86 | 80 |
| Khepupara | 2017 | 74 | 74 | 80 | 81 | 79 | 85 | 90 | 87 | 89 | 87 | 83 | 84 | 82 |
| Patuakhali | 2017 | 75 | 72 | 78 | 82 | 80 | 86 | 90 | 91 | 91 | 90 | 86 | 87 | 84 |
| Chandpur | 2017 | 77 | 69 | 74 | 80 | 78 | 84 | 86 | 84 | 85 | 83 | 76 | 82 | 79 |
| Teknaf | 2017 | 70 | 70 | 77 | 80 | 81 | 86 | 90 | 88 | 85 | 82 | 69 | 72 | 79 |
| Ambagan (Ctg) | 2017 | 71 | 68 | 75 | 83 | 83 | 87 | 89 | 86 | 89 | 86 | 80 | 82 | 81 |
| Comilla | 2017 | 72 | 70 | 78 | 82 | 79 | 83 | 86 | 82 | 86 | 82 | 76 | 81 | 79 |
| Cox's Bazar | 2017 | 68 | 67 | 76 | 81 | 78 | 85 | 89 | 87 | 87 | 83 | 76 | 76 | 79 |
| Feni | 2017 | 72 | 68 | 75 | 79 | 76 | 82 | 86 | 83 | 84 | 83 | 79 | 81 | 79 |
| Hatiya | 2017 | 79 | 77 | 81 | 85 | 84 | 88 | 94 | 89 | 91 | 89 | 86 | 89 | 86 |
| Kutubdia | 2017 | 71 | 71 | 76 | 80 | 78 | 82 | 87 | 84 | 85 | 82 | 77 | 78 | 79 |
| M.court | 2017 | 75 | 73 | 79 | 82 | 79 | 85 | 89 | 85 | 88 | 84 | 79 | 84 | 81 |
| Rangamati | 2017 | 75 | 67 | 70 | 77 | 75 | 84 | 85 | 81 | 82 | 80 | 79 | 81 | 78 |
| Sandwip | 2017 | 78 | 75 | 82 | 85 | 81 | 87 | 90 | 87 | 90 | 86 | 82 | 85 | 84 |
| Chittagong | 2017 | 65 | 65 | 72 | 78 | 77 | 84 | 87 | 84 | 84 | 79 | 75 | 77 | 77 |
| Sitakunda | 2017 | 75 | 70 | 77 | 82 | 81 | 85 | 88 | 86 | 88 | 85 | 82 | 84 | 81 |

Note : *** means missing data

Source: Bangladesh Meteorological Department

Table: 6.3.5 Monthly & Yearly Average Relative Humidity of 2018 by Station (in percentage)

| station name | Year | Jan. | Feb. | Mar. | Apr. | May. | Jun. | Jul. | Aug. | Sep | . Oct | . Nov | . Dec | . Annual |
|--------------|------|------|------|------|------|------|------|------|------|-----|-------|-------|-------|----------|
| Dhaka | 2018 | 68 | 61 | 59 | 69 | 79 | 81 | 81 | 78 | 77 | 72 | 68 | 68 | 71 |
| Tangail | 2018 | 80 | 72 | 69 | 76 | 81 | 80 | 83 | 82 | 81 | 79 | *** | *** | *** |
| Mymensingh | 2018 | 82 | 76 | 75 | 79 | 82 | 84 | 85 | 83 | 84 | 84 | 81 | 84 | 81 |
| Faridpur | 2018 | 80 | 73 | 68 | 76 | 82 | 83 | 85 | 83 | 83 | *** | *** | *** | *** |
| Madaripur | 2018 | 80 | 76 | 72 | 78 | 84 | 87 | 87 | 84 | 84 | 89 | *** | *** | *** |
| Srimangal | 2018 | 86 | 78 | 73 | 79 | 83 | 83 | 84 | 84 | 84 | 85 | 82 | 85 | 82 |
| Sylhet | 2018 | 81 | 71 | 67 | 75 | 83 | 84 | 85 | 83 | 85 | *** | *** | *** | *** |
| Bogra | 2018 | 80 | 69 | 67 | 74 | 79 | 80 | 83 | 81 | 80 | 77 | 71 | *** | *** |
| Dinajpur | 2018 | 84 | 72 | 68 | 76 | 79 | 79 | 81 | 81 | 81 | 80 | 76 | 76 | 77 |
| Ishurdi | 2018 | 82 | 73 | 67 | 77 | 81 | 80 | 85 | 82 | 81 | 81 | 77 | 86 | 79 |
| Rajshahi | 2018 | 83 | 75 | 67 | 75 | 82 | 81 | 86 | 84 | 84 | 82 | 80 | 78 | 79 |
| Rangpur | 2018 | 84 | 74 | 69 | 77 | 79 | 81 | 81 | 80 | 82 | 80 | 77 | 77 | 78 |
| Sayedpur | 2018 | 84 | 84 | *** | 70 | *** | 78 | *** | 81 | 81 | *** | 80 | *** | *** |
| Chuadanga | 2018 | 79 | 73 | 67 | 74 | 79 | 81 | 86 | 85 | 83 | 82 | 78 | 79 | 78 |
| Jessore | 2018 | 78 | 71 | 68 | 72 | 77 | 79 | 82 | 82 | 81 | *** | *** | *** | *** |
| Khulna | 2018 | 78 | 73 | 71 | 73 | 79 | 82 | 86 | 83 | 83 | 80 | *** | *** | *** |
| Mongla | 2018 | 75 | 72 | 72 | 73 | 80 | 86 | 88 | 86 | 86 | *** | *** | *** | *** |
| Satkhira | 2018 | 77 | 71 | 70 | 72 | 76 | 80 | 84 | 84 | 83 | 81 | 80 | 78 | 78 |
| Barisal | 2018 | 80 | 76 | 74 | 78 | 85 | 86 | 88 | 85 | 84 | 84 | 82 | 82 | 82 |
| Bhola | 2018 | 81 | 77 | 75 | 76 | 85 | 86 | 87 | 86 | 85 | 84 | 89 | *** | *** |
| Khepupara | 2018 | 78 | 78 | 77 | 77 | 81 | 87 | 87 | 86 | 85 | *** | *** | *** | *** |
| Patuakhali | 2018 | 79 | 75 | 75 | 78 | 85 | 88 | 89 | 87 | 86 | 84 | 82 | 80 | 82 |
| Chandpur | 2018 | 77 | 73 | 69 | 74 | 82 | 85 | 85 | 83 | 81 | 78 | 76 | 75 | 78 |
| Teknaf | 2018 | 70 | 75 | 81 | 79 | 74 | 83 | 86 | 84 | *** | *** | *** | *** | *** |
| Ambagan(Ctg) | 2018 | 78 | 73 | 75 | 78 | 84 | 89 | 90 | 85 | 85 | 87 | *** | *** | *** |
| Comilla | 2018 | 75 | 75 | 74 | 77 | 82 | 83 | 83 | 81 | 82 | 80 | 77 | 76 | 78 |
| Cox's Bazar | 2018 | 72 | 71 | 75 | 74 | 79 | 87 | 90 | 87 | 85 | 85 | 76 | 89 | 80 |
| Feni | 2018 | 78 | 73 | 71 | 74 | 83 | 84 | 86 | 83 | 82 | 82 | 90 | *** | *** |
| Hatiya | 2018 | 83 | 83 | 80 | 81 | 87 | 89 | 90 | 87 | 88 | *** | *** | *** | *** |
| Kutubdia | 2018 | 72 | 76 | 79 | 75 | 78 | 85 | 86 | 83 | 84 | *** | *** | *** | *** |
| M.court | 2018 | 78 | 76 | 74 | 77 | 84 | 86 | 88 | 84 | 84 | 81 | 78 | *** | *** |
| Rangamati | 2018 | 77 | 68 | 63 | 70 | 77 | 79 | 80 | 75 | 76 | 81 | 74 | 98 | 76 |
| Sandwip | 2018 | 81 | 78 | 78 | 79 | 85 | 87 | 88 | 86 | 86 | 85 | *** | *** | *** |
| Chittagong | 2018 | 71 | 72 | 76 | 76 | 79 | 85 | 85 | 82 | 81 | 82 | 73 | 72 | 77 |
| Sitakunda | 2018 | 81 | 77 | 78 | 76 | 83 | 84 | 86 | 85 | 86 | 85 | 79 | 80 | 81 |

Note : *** means missing data

Source: Bangladesh Meteorological Department

6.4 Major Cyclonic Storms from 1960 to 2015 in Bangladesh.

Table: 6.4.1 Major Cyclonic Storms from 1960 to 2015 which caused huge loss of lives & properties in Bangladesh.

| Date of Occurrence | Nature of Phenomenon | Landfall Area | Maximum Wind Speed in km/hr. | Direction of the Max. Wind Speed | Tidal Surge Height in ft. | Central Pressure (mbs) |
|--------------------|--|--|------------------------------|----------------------------------|---------------------------|------------------------|
| 1 | 2 | 3 | 4 | 5 | 6 | 7 |
| 11.10.60 | Severe Cyclonic Storm | Chattagram | 160 | South-East | 15 | - |
| 31.10.60 | Severe Cyclonic Storm | Chattagram | 193 | South-East | 20 | - |
| 09.05.61 | Severe Cyclonic Storm | Chattagram | 160 | South-East | 8-10 | - |
| 30.05.61 | Severe Cyclonic Storm | Chattagram (Near Feni) | 160 | South-South-East | 6-15 | - |
| 28.05.63 | Severe Cyclonic Storm | Chattagram- Cox's Bazar | 209 | South-East | 8-12 | - |
| 11.05.65 | Severe Cyclonic Storm | Chattagram-Barishal Coast | 160 | South-South-East | 12 | - |
| 05.11.65 | Severe Cyclonic Storm | Chattagram | 160 | South-East | 8-12 | - |
| 15.12.65 | Severe Cyclonic Storm | Cox's Bazar | 210 | South-East | 8-10 | - |
| 01.11.66 | Severe Cyclonic Storm | Chattagram | 120 | South-East | 20-22 | - |
| 23.10.70 | Severe Cyclonic Storm of Hurricane intensity | Khulna-Barishal | 163 | South-West | - | - |
| 12.11.70 | Severe Cyclonic Storm with a core of hurricane wind | Chattagram | 224 | South-East | 10-33 | - |
| 28.11.74 | Severe Cyclonic Storm | Cox's Bazar | 163 | South-East | 9-17 | - |
| 10.12.81 | Cyclonic Storm | Khulna | 120 | South-West | 7-15 | 989 |
| 15.10.83 | Cyclonic Storm | Chattagram | 93 | South-East | - | 995 |
| 09.11.83 | Severe Cyclonic Storm | Cox's Bazar | 136 | South-East | 5 | 986 |
| 24.05.85 | Severe Cyclonic Storm | Chattagram | 154 | South-East | 15 | 982 |
| 29.11.88 | Severe Cyclonic Storm with a core of hurricane wind | Khulna | 160 | South-West | 2-14.5 | 983 |
| 18.12.90 | Cyclonic Storm (crossed as a depression) | Cox's Bazar Coast | 115 | South-East | 5-7 | 995 |
| 29.04.91 | Severe Cyclonic Storm with a core of hurricane wind | Chattagram | 225 | South-East | 12-22 | 940 |
| 02.05.94 | Severe Cyclonic Storm with a core of hurricane wind | Cox's Bazar-Teknaf Coast | 278 | South-East | 5-6 | 948 |
| 25.11.95 | Severe Cyclonic Storm | Cox's Bazar | 140 | South-East | 10 | 998 |
| 19.05.97 | Severe Cyclonic Storm with a core of hurricane wind | Sitakundu | 232 | South-East | 15 | 965 |
| 27.09.97 | Severe Cyclonic Storm with a core of hurricane wind | Sitakundu | 150 | South-South-East | 10-15 | - |
| 20.05.98 | Severe Cyclonic Storm with core of hurricane winds | Chattagram Coast near Sitakunda | 173 | South-South-East | 3 | - |
| 28.10.00 | Cyclonic Storm | Sundarban Coast near Mongla | 83 | South-South-West | - | - |
| 12.11.02 | Cyclonic Storm | Sundarban Coast near Raimangal River | 65-85 | South-South-West | 5-7 | 998 |
| 19.05.04 | Cyclonic Storm | Teknaf-Akyab Coast | 65-90 | South-East | 2-4 | 990 |
| 15.11.07 | Severe Cyclonic Storm with core of hurricane winds (SIDR) | Khulna-Barishal Coast near Baleshwar river | 223 | South-West | 15-20 | 942 |
| 25.05.09 | Cyclonic Storm (AILA) | West Bengal-Khulna Coast near Sagar Island | 70-90 | South-South-West | 4-6 | 987 |
| 16.05.13 | Cyclonic Storm (MAHASEN) | Noakhali-Chattagram Coast | 100 | South-South-East | - | - |
| 30.07.15 | Cyclonic Storm (KOMEN) | Chattagram-Cox's Bazar Coast | 65 | South-East | 5-7 | 988 |

Source: Bangladesh Meteorological Department

6.5 Major Cyclonic Storms and Tidal Surges in Bangladesh.

Table: 6.5.1 Major Cyclonic Storms and Tidal Surges in Bangladesh.

| Date of Occurrence | Place of Occurrence | Area of Devastation (Sq. km.) | Duration of Storm (Minutes) | Maximum Wind Speed (Km/hr.) | People Killed | Number of Injured | Loss of Property (Tk. in millions) |
|--------------------|---------------------|-------------------------------|-----------------------------|-----------------------------|---------------|-------------------|-------------------------------------|
| 14/04/1969 | Demra | 155.5-168.4 | 5-7 | 644 | 922 | 16511 | 40-45 |
| 17/08/1973 | Manikganj | 20.7 | 8-10 | 322 | 100 | 1000 | 10 |
| 10/04/1974 | Faridpur | 25.9-39.9 | 12-15 | 242 | 46 | Innumerable | Several millions |
| 11/04/1974 | Bogura | 25.9-31.1 | 10-15 | 242 | 28 | 75 | 10 |
| 09/05/1976 | Narayanganj | 2.59 | 1-2 | 242 | 1 | 42 | Several millions |
| 01/04/1977 | Faridpur | 51.8 | 2-3 | 322 | 500 | 6000 | 12 |
| 26/04/1989 | Manikganj (Saturia) | 150.2 | Several minutes | 388-419 | 526 | Innumerable | Several millions |
| 20/04/1990 | Sirajganj | 77.7 | 40 | 193 | 29 | 2000 | - |
| 07/05/1991 | Gazipur | - | Several minutes | 298 | 46 | 400 | - |
| 18/05/1991 | Gouranadi | 207.2 | Several minutes | 251 | 17 | 400 | - |
| 08/05/1995 | Lowhajang | - | Several minutes | 250 | 34 | Several hundreds | - |
| 13/05/1996 | Tangail | 16 Unions of 6 Thanas | 5-8 | 320-400 | 570 | 30,000 | - |

The squally wind of a Nor'wester/Tornado exerts tremendous pressure upon structures of the houses and trees. This pressure can be calculated by using the formula, $P = 0.004v^2$ where pressure P is in pound/ft² and velocity v is in mile/hr.

Source: Bangladesh Meteorological Department

Chapter 7

AGRICULTURAL INPUTS

7.1 Seed

Table: 7.1.1 Yearly Distribution of Improved Seed 1977-78 to 2007-08

(Figures in thousand metric tons.)

| Year | Aus | Aman | Boro | Wheat | Maize | Jute | Potato | Mustard/ Oil Seed | Lentil | Pulses | Vege- tables | Total |
|---------|------|--------|--------|--------|-------|-------|--------|----------------------|--------|--------|-----------------|--------|
| 1 | 2 | 3 | 4 | 5 | 6 | 7 | 8 | 9 | 10 | 11 | 12 | 13 |
| 1977-78 | 350 | 710 | 717 | 3490 | - | - | 2413 | - | - | - | - | 7680 |
| 1978-79 | 739 | 480 | 211 | 4866 | - | - | 2739 | - | - | - | - | 9035 |
| 1979-80 | 515 | 1231 | 605 | 14022 | - | - | 3713 | - | - | - | - | 20086 |
| 1980-81 | 503 | 629 | 453 | 14154 | - | - | 3321 | - | - | - | - | 19060 |
| 1981-82 | 408 | 691 | 836 | 11073 | - | - | 3468 | 23 | - | - | - | 16499 |
| 1982-83 | 550 | 1335 | 1088 | 13406 | - | - | 2614 | 66 | - | - | - | 19059 |
| 1983-84 | 371 | 1580 | 840 | 14005 | - | - | 3382 | 160 | - | - | - | 20338 |
| 1984-85 | 234 | 1877 | 1216 | 19199 | - | - | 3296 | 49 | - | - | - | 25871 |
| 1985-86 | 537 | 1892 | 696 | 9631 | - | - | 4002 | 37 | - | - | - | 16795 |
| 1986-87 | 502 | 1843 | 1294 | 12514 | - | - | 4012 | 58 | - | - | - | 20223 |
| 1987-88 | 330 | 2073 | 1373 | 17624 | - | - | 5775 | 33 | - | - | - | 27208 |
| 1988-89 | 480 | 2391 | 1835 | 18852 | - | - | 7396 | 99 | - | - | - | 31053 |
| 1989-90 | 1580 | 2947 | 1030 | 16952 | - | - | 7471 | - | - | - | - | 29980 |
| 1990-91 | 899 | 3026 | 1437 | 16284 | - | - | 6257 | 50 | - | - | - | 27953 |
| 1991-92 | 784 | 2673 | 2158 | 16285 | - | 386 | 6520 | 84 | - | 4 | - | 28894 |
| 1992-93 | 518 | 3025 | 7492 | 9808 | - | 578 | 6263 | 93 | - | 47 | - | 27824 |
| 1993-94 | 481 | 3124 | 1588 | 9225 | - | 587 | 6370 | 163 | 18 | 36 | - | 21592 |
| 1994-95 | 550 | 3038 | 2918 | 15456 | - | 503 | 6702 | 222 | 22 | 32 | - | 29443 |
| 1995-96 | 421 | 4173 | 4185 | 20893 | - | 354 | 6703 | 310 | 29 | 45 | - | 37113 |
| 1996-97 | 332 | 4532 | 2875 | 18434 | - | 419 | 7571 | 220 | 24 | 64 | - | 34471 |
| 1997-98 | 1001 | 5306 | 4033 | 12051 | 148 | 273 | 4720 | 252 | 26 | 47 | 12 | 27869 |
| 1998-99 | 425 | 4393 | 4495 | 17209 | 455 | 309 | 6301 | 277 | 78 | 52 | 21 | 34015 |
| 1999-00 | 330 | 6226 | 7475 | 8473 | 214 | 209 | 6175 | 240 | 80 | 43 | 10 | 29475 |
| 2000-01 | 222 | 4508 | 7618 | 16623 | 163 | 334 | 6313 | 329 | 99 | 46 | 12 | 36267 |
| 2001-02 | 207 | 4625 | 10136 | 14218 | 189 | 324 | 6977 | 304 | 115 | 41 | 13 | 37149 |
| 2002-03 | 303 | 5885 | 8187 | 12390 | 160 | 318 | 6431 | 203 | 42 | 32 | 12 | 33963 |
| 2003-04 | 346 | 5051 | 12397 | 12438 | 161 | 304 | 7324 | 202 | 33 | 43 | 12 | 38311 |
| 2004-05 | 458 | 7232 | 15054 | 13705 | 356 | 162 | 7609 | 336 | - | 139 | 76 | 45127 |
| 2005-06 | 472 | 7131 | 25602 | 12415 | 222 | 467 | 8702 | 419 | 170 | 80 | 18 | 55698 |
| 2006-07 | 483 | 9,127 | 28,751 | 18,184 | 243 | 1,018 | 8,278 | 442 | 220 | 338 | 40 | 76,124 |
| 2007-08 | 477 | 13,619 | 32,034 | 16,275 | 150 | 322 | 10,013 | 545 | 232 | 423 | 40 | 74,130 |

Source: Bangladesh Agricultural Development Corporation (BADC).

Table: 7.1.2 Seed Requirement of Different Crops 2004-05 to 2007-08

(Figures in thousand metric tons)

| Crops | 2004-05 | 2005-06 | 2006-07 | 2007-08 |
|----------------------|----------------|----------------|----------------|----------------|
| 1 | 2 | 3 | 4 | 5 |
| Aus Local | 22.80 | 22.55 | 22.50 | 22.50 |
| Aus HYV | 19.65 | 19.73 | 15.00 | 15.00 |
| Total Aus | 42.45 | 42.28 | 37.50 | 37.50 |
| T.Aman | 124.70 | 124.73 | 138.00 | 138.00 |
| B.Aman | 34.65 | 34.60 | 30.00 | 30.00 |
| Total Aman | 159.35 | 159.33 | 168.00 | 168.00 |
| Boro Local | 6.20 | 6.18 | 4.35 | 4.35 |
| Boro HYV | 102.40 | 105.68 | 99.45 | 99.45 |
| Total Boro | 108.40 | 111.86 | 103.80 | 103.80 |
| Total Paddy | 310.40 | 313.47 | 309.30 | 309.30 |
| Wheat | 78.60 | 78.00 | 71.40 | 71.40 |
| Maize | 1.06 | 1.16 | 4.45 | 4.45 |
| Jute | 4.55 | 4.55 | 3.64 | 3.64 |
| Mustard | 6.52 | 6.52 | 4.80 | 4.80 |
| Groundnut | 5.32 | 5.42 | 8.55 | 8.55 |
| Til | 0.40 | 0.40 | 0.43 | 0.43 |
| Total Oilseed | 12.24 | 12.34 | 13.78 | 13.78 |
| Masur | 4.34 | 4.34 | 4.34 | 4.34 |
| Gram | 0.90 | 1.20 | 0.90 | 0.90 |
| Mung | 2.18 | 2.18 | 2.17 | 2.17 |
| Mashkalai | 3.03 | 3.06 | 3.00 | 3.00 |
| Cow-pea | 0.84 | 0.85 | 0.85 | 0.85 |
| Arhar | 0.50 | 0.50 | 1.75 | 1.75 |
| Kheshari | 8.00 | 8.00 | 8.00 | 8.00 |
| Total Pulses | 19.52 | 19.79 | 21.01 | 21.01 |
| Vegetables seed | 2.03 | 2.05 | 2.65 | 2.65 |
| Potato | 477.00 | 436.50 | 405.00 | 405.00 |
| Sugarcane | 865.00 | 875.00 | 875.00 | 875.00 |
| Onion | 0.42 | 0.85 | 0.91 | 0.91 |
| Garlic | 14.10 | 27.00 | 31.50 | 31.50 |
| Coriander | 0.56 | 0.46 | 6.00 | 6.00 |
| Chillies | 0.06 | 0.36 | 0.50 | 0.50 |
| Ginger | 21.00 | 12.00 | 30.00 | 30.00 |
| Turmeric | 45.00 | 65.00 | 75.00 | 75.00 |
| Total Spices | 81.14 | 105.67 | 143.91 | 143.91 |
| Grand Total | 1845.86 | 1883.56 | 1850.14 | 1850.14 |

Source: Seed Wing, Ministry of Agriculture.

7.2 Credit

Table: 7.2.1 Yearly Disbursement of Agriculture Credit 1982-83 to 2007-08

(Figures in Million Taka)

| Year | Outstanding | Disbursement | Amount due for recovery | Recovered | Overdue |
|---------|-------------|--------------|-------------------------|-----------|----------|
| 1 | 2 | 3 | 4 | 5 | 6 |
| 1982-83 | 13515.10 | 6786.00 | 8173.00 | 3423.30 | 4566.90 |
| 1983-84 | 20773.50 | 10053.00 | 12382.20 | 5175.70 | 7556.70 |
| 1984-85 | 30342.40 | 11528.00 | 15150.00 | 5839.00 | 11588.90 |
| 1985-86 | 35142.50 | 6317.20 | 23751.90 | 6071.50 | 17787.70 |
| 1986-87 | 32944.10 | 6672.80 | 26835.40 | 11075.60 | 15759.80 |
| 1987-88 | 38634.90 | 6563.00 | 25281.60 | 5957.80 | 19323.80 |
| 1988-89 | 47116.60 | 8076.00 | 30446.60 | 5779.60 | 23556.80 |
| 1989-90 | 53812.90 | 6867.80 | 39862.70 | 7019.40 | 32843.30 |
| 1990-91 | 57034.50 | 5956.00 | 45566.50 | 6253.20 | 39337.50 |
| 1991-92 | 53695.60 | 7945.90 | 41701.50 | 6621.10 | 35723.00 |
| 1992-93 | 56928.40 | 8418.50 | 47199.30 | 8692.30 | 38543.60 |
| 1993-94 | 62220.00 | 11007.90 | 51418.60 | 9791.20 | 42037.20 |
| 1994-95 | 70452.20 | 14903.80 | 56132.50 | 11241.10 | 44905.30 |
| 1995-96 | 77690.70 | 14816.30 | 61935.00 | 12730.80 | 49204.20 |
| 1996-97 | 82562.10 | 15173.00 | 69070.70 | 15942.70 | 53128.10 |
| 1997-98 | 85150.40 | 16428.40 | 71879.50 | 16990.70 | 54893.60 |
| 1998-99 | 97025.10 | 30059.20 | 73154.30 | 19165.30 | 53989.00 |
| 1999-00 | 106489.00 | 28512.90 | 95211.50 | 29962.90 | 64585.50 |
| 2000-01 | 111372.60 | 30196.70 | 95842.10 | 28778.70 | 67951.60 |
| 2001-02 | 114981.30 | 29549.10 | 99591.80 | 32596.60 | 67545.10 |
| 2002-03 | 119133.50 | 32783.70 | 100651.80 | 35163.10 | 65264.10 |
| 2003-04 | 127059.50 | 40484.10 | 95069.70 | 31353.20 | 62647.50 |
| 2004-05 | 140398.40 | 49567.80 | 88958.80 | 31711.50 | 57811.90 |
| 2005-06 | 161824.40 | 57897.10 | 105784.50 | 41239.10 | 65992.50 |
| 2006-07 | 145825.60 | 52925.10 | 112415.40 | 46760.00 | 66351.90 |
| 2007-08 | 173892.50 | 75348.20 | 115190.30 | 53839.00 | 59429.20 |

Source: Bangladesh Bank

7.3 Fertilizer

Table: 7.3.1 Fertilizer Production, Demand, Sales and Import 2008-09 & 2009-10

Year: 2008-09

(Figures in lakh metric tons.)

| Types | Domestic production | Total estimated demand | Total sales | Import |
|--------------|---------------------|------------------------|--------------|--------------|
| 1 | 2 | 3 | 4 | 5 |
| Urea | 12.00 | 28.18 | 25.33 | 13.75 |
| TSP | 0.45 | 4.75 | 1.61 | 3.00 |
| MOP | - | 4.00 | 0.82 | 2.35 |
| SSP | - | - | - | - |
| Gypsum | - | - | - | - |
| ASP | - | - | - | - |
| Zinc | - | - | - | - |
| DAP | 0.28 | 2.50 | 0.18 | 0.18 |
| NPKS | - | - | - | - |
| Total | 12.73 | 29.43 | 27.42 | 19.28 |

Year: 2009-10

(Figures in lakh metric tons.)

| Types | Domestic production | Total estimated demand | Total sales | Import |
|--------------|---------------------|------------------------|--------------|--------------|
| 1 | 2 | 3 | 4 | 5 |
| Urea | 11.00 | 29.51 | 24.06 | 14.65 |
| TSP | 0.76 | 6.70 | 4.20 | 3.76 |
| MOP | - | 4.97 | 2.63 | 3.18 |
| SSP | - | - | - | - |
| Gypsum | - | - | - | - |
| ASP | - | - | - | - |
| Zinc | - | - | - | - |
| DAP | 0.38 | 2.63 | 1.36 | 1.49 |
| NPKS | - | - | - | - |
| Total | 12.59 | 43.81 | 32.25 | 23.08 |

Source: Ministry of Agriculture

Table: 7.3.2 Fertilizer Sales by Production and by year of Production 1982-83 to 2007-08

(Figures in metric tons.)

| ar | Urea | TSP | SSP | DAP | MOP | Gypsum | Zinc | ASP | NPKS | Total |
|-----------|---------|--------|--------|--------|--------|--------|------|-------|--------|---------|
| 1 | 2 | 3 | 4 | 5 | 6 | 7 | 8 | 9 | 10 | 11 |
| 1982-83 | 629058 | 205999 | - | 73161 | 50420 | 393 | 498 | - | 8889 | 968418 |
| 1983-84 | 708070 | 260730 | - | 93831 | 63222 | 1267 | 745 | - | 1196 | 1129061 |
| 1984-85 | 831808 | 345670 | - | 403 | 69271 | 1379 | 1217 | - | 10430 | 1260178 |
| 1985-86 | 794496 | 297418 | - | 53 | 59867 | 3269 | 706 | - | 178 | 1155987 |
| 1986-87 | 915019 | 335659 | - | - | 65850 | 2824 | 1353 | - | 238 | 1320943 |
| 1987-88 | 1029077 | 390159 | - | - | 86139 | 1390 | 1630 | 6796 | - | 1515191 |
| 1988-89 | 1135062 | 415993 | - | - | 94172 | 60745 | 2800 | 93 | 173 | 1709038 |
| 1989-90 | 1369237 | 479767 | 718 | 4 | 118663 | 67808 | 5180 | 1785 | 18 | 2043180 |
| 1990-91 | 1323397 | 514761 | 12120 | 31 | 149761 | 101782 | 2743 | 2763 | 211 | 2107569 |
| 1991-92 | 1533481 | 456672 | 36201 | - | 137135 | 115334 | 3805 | 4797 | - | 2287425 |
| 1992-93 | 1547407 | 407002 | 119828 | 2010 | 126083 | 108140 | 722 | 4992 | - | 2316184 |
| 1993-94 | 1578955 | 234185 | 170608 | 28675 | 103875 | 86051 | 5200 | 10036 | 97 | 2217682 |
| 1994-95 | 1748459 | 122947 | 533485 | 1837 | 154240 | 77161 | | 2491 | - | 2640620 |
| 1995-96 | 2045535 | 111095 | 596881 | - | 155881 | 103577 | 1029 | 8692 | - | 3022690 |
| 1996-97 | 2119883 | 72629 | 525285 | - | 219302 | 86611 | 1161 | 11692 | - | 3036563 |
| 1997-98 | 1872725 | 62382 | 473295 | 6778 | 193496 | 113430 | 661 | 9716 | - | 2732483 |
| 1998-99 | 1902024 | 170247 | 362370 | 38633 | 210748 | 128215 | 269 | 12418 | - | 2824924 |
| 1999-2000 | 2151233 | 259263 | 237201 | 109171 | 239464 | 189398 | 1170 | 26003 | - | 3212903 |
| 2000-01 | 2121096 | 399428 | 138589 | 90077 | 123788 | 102260 | 3006 | 13020 | - | 2991264 |
| 2001-02 | 2247422 | 401464 | 127126 | 127033 | 233249 | 115578 | 238 | 20083 | 12876 | 3285069 |
| 2002-03 | 2247000 | 375130 | 132527 | 122010 | 270620 | 150520 | 5000 | 10000 | 26000 | 3338807 |
| 2003-04 | 2324080 | 361000 | 148000 | 90000 | 240000 | 140000 | 7000 | 9000 | 45000 | 3364080 |
| 2004-05 | 2523395 | 420029 | 170931 | 140718 | 260385 | 135704 | 8000 | 5592 | 90000 | 3754754 |
| 2005-06 | 2451370 | 436470 | 130390 | 145000 | 290670 | 104950 | 7500 | 6320 | 110000 | 3682670 |

Source: Ministry of Agriculture

Table: 7.3.3 Production and Import of Chemical Fertilizer by Type 1982 -83 to 2007-08.

(Figures in thousand metric tons)

| Year | Production | | | | | | | Import | | | | | | |
|---------|------------|--------|--------|--------|-------|--------|---------|---------|--------|--------|--------|--------|---------|---------|
| | Urea | TSP | SSP | NPKS | ASP | Gypsum | Total | Urea | TSP | MOP | SSP | DAP | *Others | Total |
| 1 | 2 | 3 | 4 | 5 | 6 | 7 | 8 | 9 | 10 | 11 | 12 | 13 | 14 | 15 |
| 1982-83 | 508.80 | 68.60 | - | - | 12.28 | - | - | 42.00 | 134.00 | 43.00 | - | - | 80.00 | 299.00 |
| 1983-84 | 724.25 | 81.24 | - | - | 11.03 | - | - | 94.00 | 124.00 | 60.00 | - | - | 79.00 | 357.00 |
| 1984-85 | 741.55 | 55.19 | - | - | 9.63 | - | - | 171.00 | 408.00 | 75.00 | - | - | 14.00 | 668.00 |
| 1985-86 | 842.28 | 100.76 | - | - | 10.00 | - | - | 196.00 | 356.00 | 87.00 | - | - | 1.00 | 640.00 |
| 1986-87 | 846.46 | 137.50 | - | - | 9.02 | - | - | - | 93.00 | 47.00 | - | - | 12.00 | 152.00 |
| 1987-88 | 1286.14 | 116.86 | - | - | 5.89 | - | - | - | 191.00 | 83.00 | - | - | 19.00 | 293.00 |
| 1988-89 | 1446.83 | 142.61 | - | - | 9.08 | - | - | - | 379.00 | 148.00 | - | - | 8.00 | 3535.00 |
| 1989-90 | 1472.20 | 146.20 | 0.23 | - | 3.02 | - | 1621.65 | 61.00 | 232.00 | 75.50 | - | - | 3.00 | 371.50 |
| 1990-91 | 1421.03 | 96.64 | 14.46 | - | 1.82 | - | 1533.95 | - | 312.00 | 145.00 | - | - | - | 457.00 |
| 1991-92 | 1646.00 | 90.52 | 44.75 | - | 4.66 | - | 1785.93 | 14.00 | 466.00 | 120.00 | - | - | - | 600.00 |
| 1992-93 | 1996.00 | 44.49 | 111.77 | - | 5.42 | - | 2157.68 | - | 239.12 | 78.32 | - | - | 33.00 | 350.44 |
| 1993-94 | 2183.00 | 73.03 | 108.41 | - | 6.23 | 80.00 | 2450.67 | - | 125.08 | 101.14 | - | - | 94.71 | 320.93 |
| 1994-95 | 1973.00 | 76.58 | 81.77 | - | 5.07 | 87.00 | 2223.42 | - | 54.51 | 228.46 | 558.94 | - | 33.30 | 875.21 |
| 1995-96 | 2131.00 | 27.50 | 79.11 | - | 6.72 | 35.00 | 2279.33 | 63.00 | 64.00 | 102.43 | 502.02 | - | 38.69 | 770.14 |
| 1996-97 | 1639.00 | 31.34 | 98.40 | - | 9.11 | 52.00 | 1839.85 | 196.02 | - | 208.00 | 427.77 | - | 35.90 | 867.69 |
| 1997-98 | 1884.00 | 48.57 | 95.58 | - | 7.32 | 73.00 | 2108.47 | 337.68 | 28.20 | 202.88 | 246.57 | 48.57 | 33.20 | 897.10 |
| 1998-99 | 1607.00 | 60.00 | 111.30 | - | 9.00 | 82.00 | 1869.30 | 226.12 | 151.00 | 244.00 | 262.00 | 30.00 | 40.00 | 953.12 |
| 1999-00 | 1705.00 | 64.78 | 125.80 | - | 7.49 | 87.00 | 1990.07 | 511.13 | 215.29 | 214.63 | 43.32 | 115.49 | 39.41 | 1139.27 |
| 2000-01 | 1883.00 | 67.70 | 119.30 | 10.00 | 5.92 | 77.60 | 2163.52 | 302.00 | 363.00 | 123.00 | - | 126.00 | 50.00 | 964.00 |
| 2001-02 | 1545.00 | 65.56 | 136.38 | 13.00 | 8.00 | 73.37 | 1841.73 | 522.35 | 340.90 | 247.92 | - | 87.68 | 79.78 | 1278.63 |
| 2002-03 | 2056.74 | 65.22 | 135.36 | 30.00 | 6.10 | - | 2293.42 | 285.67 | 327.58 | 278.45 | - | 118.47 | 47.19 | 1057.36 |
| 2003-04 | 1986.20 | 67.00 | 141.00 | 57.00 | 5.75 | 32.70 | 2289.65 | 235.00 | 359.00 | 271.50 | - | 101.00 | 11.00 | 977.50 |
| 2004-05 | 1878.30 | 53.84 | 162.53 | 100.00 | 7.75 | 40.45 | 2242.87 | 567.33 | 451.42 | 407.25 | - | 175.95 | 32.71 | 1634.66 |
| 2005-06 | 1730.26 | 56.39 | 135.14 | 125.00 | 4.91 | 46.87 | 2098.57 | 770.30 | 373.93 | 208.06 | - | 125.19 | 59.49 | 1536.97 |
| 2006-07 | 1816.86 | 50.00 | 130.00 | 125.00 | 5.00 | 47.00 | 2173.86 | 775.00 | 290.00 | 230.00 | - | 125.00 | 61.00 | 1481.00 |
| 2007-08 | 1474.88 | 47.17 | 55.01 | 100.00 | 2.90 | 41.58 | 1801.25 | 1161.35 | 254.04 | 224.60 | - | 10.00 | - | 1649.99 |

Source: Ministry of Agriculture.

Note: *Other means Gypsum, NPKS & Zinc.

7.4 Pesticides

Table: 7.4.1 Quarterly Consumption of Pesticides 2012-2017

| Year | Insecticide | | | miticide | Fungicide | | Herbicide | Rodenticide | Total |
|------------------|-------------|----------|---------|----------|-----------|-----------|-----------|-------------|-----------|
| | Granular | Liquid | Powder | | General | Sulphur | | | |
| Year 2012 | | | | | | | | | |
| January-March | 7346.52 | 1139.09 | 246.89 | 10.08 | 875.20 | 6426.59 | 1216.70 | 25.89 | 17286.96 |
| April-June | 2424.24 | 490.93 | 97.01 | 20.58 | 249.23 | 1395.92 | 528.16 | 8.77 | 5214.84 |
| July-September | 3811.45 | 813.32 | 138.35 | 10.50 | 480.50 | 2445.10 | 617.50 | 32.45 | 8349.17 |
| October-December | 2957.14 | 1012.12 | 159.12 | 14.04 | 1577.67 | 3027.60 | 1261.58 | 22.70 | 10031.97 |
| Total | 16539.35 | 3455.46 | 641.37 | 55.20 | 3182.60 | 13295.94 | 3623.94 | 89.81 | 40882.94 |
| Year 2013 | | | | | | | | | |
| January-March | 4494.00 | 952.64 | 256.74 | 14.19 | 917.68 | 6147.58 | 856.58 | 34.91 | 13674.32 |
| April-June | 2030.57 | 563.96 | 94.13 | 26.84 | 310.06 | 724.84 | 321.60 | 12.42 | 4084.42 |
| July-September | 3825.94 | 866.42 | 159.78 | 13.63 | 608.87 | 2835.96 | 509.50 | 25.50 | 8845.80 |
| October-December | 3092.93 | 1079.63 | 180.69 | 16.88 | 1681.35 | 3828.05 | 1261.38 | 35.61 | 11176.52 |
| Total | 13443.44 | 3462.65 | 691.34 | 71.54 | 3517.96 | 13536.43 | 2949.06 | 108.44 | 37781.06 |
| Year 2014 | | | | | | | | | |
| January-March | 5114.04 | 1181.05 | 218.45 | 9.33 | 1037.89 | 7698.17 | 921.22 | 10.97 | 15311.12 |
| April-June | 1504.50 | 550.65 | 150.40 | 20.60 | 715.34 | 1500.20 | 725.35 | 18.43 | 5185.47 |
| July-September | 1601.46 | 87.35 | 110.70 | 19.55 | 851.52 | 1700.40 | 712.50 | 23.50 | 5894.98 |
| October-December | 3521.00 | 983.20 | 274.18 | 29.84 | 970.30 | 2563.54 | 1041.22 | 26.83 | 9410.11 |
| Total | 11741.00 | 2802.25 | 753.73 | 79.32 | 3575.05 | 13462.31 | 3400.29 | 79.73 | 35801.68 |
| Year 2015 | | | | | | | | | |
| January-March | 4863.59 | 1588.91 | 395.26 | 38.87 | 1896.36 | 5253.75 | 1944.64 | 34.90 | 16016.28 |
| April-June | 1215.90 | 397.22 | 98.81 | 9.90 | 474.10 | 1315.00 | 486.16 | 8.93 | 4006.02 |
| July-September | 1519.87 | 496.53 | 123.52 | 12.50 | 592.61 | 1642.70 | 607.70 | 11.22 | 5006.65 |
| October-December | 2533.12 | 827.55 | 205.86 | 22.01 | 987.68 | 2733.86 | 1012.83 | 19.74 | 8342.65 |
| Total | 10132.48 | 3310.21 | 823.45 | 83.28 | 3950.75 | 10945.31 | 4051.33 | 74.79 | 33371.60 |
| Year 2016 | | | | | | | | | |
| January-March | 4,863.59 | 1,588.19 | 395.26 | 38.87 | 1,896.36 | 5,253.75 | 1,944.64 | 34.90 | 16,016.28 |
| April-June | 1,215.90 | 397.22 | 98.81 | 9.90 | 474.10 | 1,315.00 | 486.16 | 8.93 | 4,006.02 |
| July-September | 1,519.87 | 496.53 | 123.52 | 12.50 | 592.61 | 1,642.70 | 607.70 | 11.22 | 5,006.65 |
| October-December | 2,533.12 | 827.55 | 205.86 | 22.01 | 987.68 | 2,733.86 | 1,012.83 | 19.74 | 8,342.65 |
| Total | 10,132.48 | 3,310.21 | 823.45 | 83.28 | 3,950.75 | 10,945.31 | 4,015.33 | 74.79 | 33,371.60 |
| Year 2017 | | | | | | | | | |
| January-March | 2980.68 | 1176.97 | 308.80 | 30.70 | 1440.10 | 3170.65 | 1514.80 | 21.70 | 10644.40 |
| April-June | 1823.64 | 7086.60 | 206.40 | 20.50 | 960.40 | 2113.10 | 1010.80 | 14.50 | 6934.94 |
| July-September | 1807.80 | 7069.70 | 207.58 | 21.40 | 962.30 | 2106.45 | 1008.50 | 13.85 | 6897.58 |
| October-December | 2983.48 | 1190.97 | 304.50 | 29.93 | 1437.55 | 3175.25 | 1515.28 | 22.40 | 10659.36 |
| Total | 9595.60 | 3923.24 | 1027.28 | 102.53 | 4800.35 | 10565.45 | 5049.38 | 72.45 | 35136.28 |

Source Bangladesh Cop Protection Association (BCPA)

Table 7.4.2 Yearly use of Pesticides by Type 2012 to2017

| Year | Insecticide | | | Miticide | Fungicide | | Herbicide | Rodenticide | Total |
|------|-------------|----------|---------|----------|-----------|-----------|-----------|-------------|-----------|
| | Granular | Liquid | Powder | | General | Sulphur | | | |
| 1 | 2 | 3 | 4 | 5 | 6 | 7 | 8 | 9 | 10 |
| 2012 | 16539.35 | 3455.46 | 641.37 | 55.20 | 3182.60 | 23295.94 | 3623.94 | 89.81 | 40882.94 |
| 2013 | 13443.44 | 3462.65 | 691.34 | 71.54 | 3517.96 | 13536.43 | 2949.06 | 108.44 | 37781.06 |
| 2014 | 11741.00 | 2802.25 | 753.73 | 79.32 | 3575.05 | 13462.31 | 3400.29 | 79.73 | 35801.68 |
| 2015 | 10132.48 | 3310.21 | 823.45 | 83.28 | 3950.75 | 10945.31 | 4051.33 | 74.79 | 33371.60 |
| 2016 | 10,132.48 | 3,310.21 | 823.45 | 83.28 | 3,950.75 | 10,945,31 | 4,015.33 | 74.79 | 33,371.60 |
| 2017 | 7315.82 | 4562.73 | 1268.69 | 109.48 | 5904.43 | 10354.17 | 5796.69 | 75.3 | 37187.28 |

Source: Bangladesh Crop Protection Association.(BCPA)

Table: 7.4.3 Import of Presticides by type 1991– 92 to 2011 -12.

(Quantity in Metric tons)
(Value in Million Taka)

| Period | Insecticides | | Fungicides | | Wedicides, herbides & similar product | | Rodenticides and Similar product | | Other Insecticides | | Total | |
|-----------|--------------|----------|------------|----------|---------------------------------------|---------|----------------------------------|--------|--------------------|-----------|----------|-----------|
| | Qty. | Value | Qty. | Value | Qty. | Value | Qty. | Value | Qty. | Value | Qty. | Value |
| 1 | 2 | 3 | 4 | 5 | 6 | 7 | 8 | 9 | 10 | 11 | 12 | 13 |
| 1991-92 | 3021.00 | 393.84 | 288.00 | 34.96 | 212.00 | 42.90 | 589.00 | 116.70 | 3.00 | 1.99 | 4113.00 | 590.39 |
| 1992-93 | 2591.00 | 379.86 | 159.00 | 26.42 | 47.00 | 12.22 | 930.00 | 151.58 | 1.00 | 0.03 | 3728.00 | 570.11 |
| 1993-94 | 3255.00 | 373.72 | 171.00 | 27.00 | 104.00 | 23.13 | 19.00 | 5.18 | - | - | 3549.00 | 429.03 |
| 1994-95 | 2838.00 | 373.40 | 102.00 | 39.41 | 156.00 | 20.60 | 77.00 | 6.21 | 4.00 | 1.37 | 3177.00 | 440.99 |
| 1995-96 | 2739.00 | 464.86 | 270.00 | 58.46 | 337.00 | 47.13 | 1.00 | 1.00 | 195.00 | 9.12 | 3542.00 | 580.57 |
| 1996-97 | 5011.00 | 721.69 | 576.00 | 24.19 | 313.00 | 45.64 | 0.00 | 0.00 | 98.00 | 14.23 | 5998.00 | 805.75 |
| 1997-98 | 3491.00 | 535.17 | 511.00 | 74.43 | 313.00 | 48.04 | 0.00 | 0.00 | 28.00 | 4.24 | 4343.00 | 661.88 |
| 1998-99 | 4309.00 | 693.43 | 796.00 | 128.07 | 273.00 | 43.84 | 42.00 | 6.72 | 75.00 | 12.12 | 5495.00 | 884.18 |
| 1999-2000 | 5485.00 | 882.74 | 842.00 | 135.49 | 126.00 | 20.04 | 31.00 | 4.90 | 90.00 | 14.40 | 6574.00 | 1057.57 |
| 2000-01 | 3564.00 | 940.63 | 1332.00 | 171.06 | 372.00 | 58.01 | 121.00 | 14.07 | 266.00 | 23.99 | 5655.00 | 1207.76 |
| 2001-02 | 3330.00 | 753.42 | 1625.00 | 228.70 | 982.30 | 134.46 | 69.00 | 15.03 | 65.00 | 16.40 | 5771.00 | 1148.00 |
| 2002-03 | 4072.00 | 917.01 | 1776.00 | 292.84 | 704.00 | 142.58 | 77.00 | 17.39 | 89.00 | 11.87 | 6718.00 | 1381.70 |
| 2003-04 | 8732.00 | 1073.53 | 3427.00 | 282.55 | 1509.00 | 194.96 | 64.00 | 11.31 | 95.00 | 14.77 | 13827.00 | 1777.13 |
| 2004-05 | 8713.00 | 1170.72 | 5742.00 | 765.90 | 1993.00 | 331.93 | 43.00 | 14.86 | 166.00 | 20.17 | 16657.00 | 2303.56 |
| 2005-06 | 9406.00 | 1454.80 | 5662.00 | 1075.09 | 1456.00 | 483.98 | 94.00 | 24.08 | 136.00 | 22.60 | 16754.00 | 3060.56 |
| 2006-07 | 9728.00 | 1566.99 | 7646.00 | 1131.84 | 1424.00 | 469.83 | 146.00 | 64.25 | 241.00 | 47.83 | 19185.00 | 3262.74 |
| 2007-08 | 105.00 | 12487.00 | 115.00 | 21852.00 | 75.00 | 38613.0 | - | - | 23413.00 | 4400922.0 | 23708.00 | 4673874.0 |
| 2008-09 | 9477 | 2237516 | 14613 | 3157644 | 1523 | 593722 | 99 | 44156 | 225 | 21607 | 25937 | 6054654 |
| 2009-10 | 9089 | 2296247 | 9468 | 2382680 | 1804 | 582004 | 108 | 43196 | 465 | 46108 | 20934 | 5350235 |
| 2010-11 | 9990 | 2836482 | 14053 | 2463456 | 2115 | 688025 | 202 | 72005 | 463 | 68037 | 26823 | 6128005 |
| 2011-12 | 9881 | 3788202 | 14958 | 2492090 | 3010 | 992715 | 365 | 105695 | 172 | 63122 | 28386 | 7441824 |

Source: National Accounting Wing BBS.

Source: Bangladesh Crop Protection Association /BBS

7.5 Agricultural Labour Wages January, 2014 to December, 2016

Table: 7.5 Daily Average Wage Rate of Agricultural Labour Without Food and With Food by Region and by Sex 2014 to 2016.

| Name of Distict/Division | January | | | | February | | | |
|--------------------------|--------------|------------|------------|------------|--------------|------------|------------|------------|
| | Without food | | With food | | Without food | | With food | |
| | Male | Female | Male | Female | Male | Female | Male | Female |
| Bandarban | 322 | 217 | 288 | 188 | 325 | 216 | 290 | 191 |
| Khagrachhari | 299 | 206 | 259 | 166 | 300 | 205 | 256 | 160 |
| Rangamati | 364 | 263 | 319 | 225 | 370 | 250 | 330 | 220 |
| Chattagram | 390 | 287 | 345 | 245 | 395 | 285 | 364 | 261 |
| Coxs Bazar | 350 | 270 | 305 | 225 | 350 | 300 | 318 | 273 |
| Cumilla | 320 | 220 | 280 | 185 | 306 | 190 | 260 | 160 |
| Chandpur | 300 | 200 | 260 | 165 | 305 | 205 | 265 | 173 |
| Brahmmanbaria | 290 | 200 | 255 | 170 | 292 | 202 | 257 | 177 |
| Noakhali | 296 | - | 255 | - | 295 | - | 258 | - |
| Lakshmipur | 290 | - | 254 | - | 295 | - | 258 | - |
| Feni | 284 | - | 249 | - | 270 | - | 235 | - |
| Chattagram | 319 | 233 | 279 | 196 | 318 | 232 | 281 | 202 |
| Sylhet | 299 | 238 | 254 | 194 | 297 | 245 | 250 | 208 |
| Maulavi Bazar | 294 | 216 | 261 | 183 | 302 | 232 | 256 | 200 |
| Sunamganj | 295 | 238 | 250 | 195 | 299 | 228 | 260 | 200 |
| Habiganj | 298 | 233 | 256 | 203 | 300 | 240 | 254 | 206 |
| Sylhet Division | 297 | 231 | 255 | 194 | 300 | 236 | 255 | 204 |
| Dhaka | 326 | 251 | 287 | 212 | 315 | 300 | 277 | 269 |
| Gagipur | 306 | - | 276 | 200 | 313 | 250 | 273 | 220 |
| Manikganj | 298 | 245 | 264 | 213 | 304 | 247 | 271 | 218 |
| Munshiganj | 295 | - | 250 | - | 303 | - | 257 | - |
| Narayanganj | 319 | 250 | 275 | 210 | 347 | 283 | 304 | 252 |
| Narsindhi | 322 | - | 287 | - | 313 | - | 280 | - |
| Faridpur | 306 | - | 271 | 232 | 306 | - | 266 | 230 |
| Rajbari | 313 | - | 283 | - | 313 | - | 280 | - |
| Madaripur | 279 | - | - | - | 302 | - | - | - |
| Gopalganj | 289 | 236 | 253 | 200 | 305 | 230 | 273 | 196 |
| Sariatpur | 252 | - | - | - | 300 | - | 270 | - |
| Mymensingh | 330 | 245 | 300 | 215 | 304 | 205 | 276 | 175 |
| Jamalpur | 345 | - | 317 | 260 | 300 | - | 275 | 298 |
| Sherpur | 312 | 248 | 280 | - | 308 | 270 | 276 | - |
| Tangail | 296 | 220 | 261 | 192 | 298 | 213 | 268 | 188 |
| Kishoerganj | 261 | 192 | 231 | - | 302 | - | 274 | - |
| Natrokona | 301 | 227 | 267 | 195 | 300 | 225 | 270 | 195 |
| Dhaka Division | 303 | 235 | 273 | 213 | 308 | 247 | 274 | 214 |
| Barishal | 332 | 264 | 292 | - | 317 | 285 | 275 | - |
| Jhalokathi | 348 | - | 308 | - | 355 | - | 320 | - |
| Perojpur | 325 | - | 285 | 232 | 314 | - | 272 | - |
| Bhola | 328 | - | 287 | - | 331 | - | 287 | - |
| Patuakhali | 273 | - | 243 | - | 318 | - | 281 | - |
| Barguna | 306 | - | 277 | - | 320 | - | 295 | - |
| Barishal Division | 319 | 264 | 282 | 232 | 326 | 285 | 288 | - |

Contd.

January & February 2014

(wage in taka)

| Name of Distict/Division | January | | | | February | | | |
|--------------------------|--------------|------------|------------|------------|--------------|------------|------------|------------|
| | Without food | | With food | | Without food | | With food | |
| | Male | Female | Male | Female | Male | Female | Male | Female |
| Jashore | 241 | 211 | 211 | 181 | 260 | 210 | 222 | 179 |
| Jhenaidah | 248 | 198 | 218 | 168 | 258 | 206 | 232 | 177 |
| Magura | 261 | - | 230 | - | 270 | - | 242 | - |
| Narial | 242 | - | 207 | - | 265 | - | 208 | - |
| Khulna | 307 | 237 | 272 | - | 270 | 207 | 234 | 180 |
| Bagerhat | 251 | 200 | 216 | 165 | 290 | 220 | 253 | - |
| Satkhira | 259 | - | - | - | 281 | 215 | - | - |
| Kushita | 282 | - | 252 | - | 285 | - | 252 | - |
| Chuadang | 244 | - | 214 | - | 264 | - | 234 | - |
| Meherpur | 252 | - | 217 | 167 | 259 | 204 | 223 | 176 |
| Khulna Division | 259 | 212 | 226 | 170 | 270 | 210 | 233 | 174 |
| Rajshahi | 250 | 190 | 215 | 162 | 239 | 208 | 206 | 180 |
| Noagoan | 256 | 201 | 221 | 171 | 235 | 185 | 201 | 155 |
| Natore | 251 | 192 | 221 | 162 | 236 | 162 | 207 | 134 |
| Nawbganj | 248 | 190 | 213 | 160 | 207 | 177 | 172 | 144 |
| Bogura | 260 | - | 228 | - | 253 | - | 218 | - |
| Joypurhat | 240 | 190 | 205 | - | 288 | 230 | 258 | 202 |
| Pabna | 285 | 227 | 247 | 192 | 285 | 211 | 241 | 180 |
| Sirajganj | 257 | 195 | 222 | - | 262 | 152 | 228 | - |
| Rajshahi Division | 256 | 198 | 222 | 169 | 251 | 189 | 216 | 166 |
| Rangpur | 233 | 162 | 203 | 132 | 247 | 190 | 230 | 160 |
| Gaibanda | 225 | 171 | - | - | 238 | 194 | - | - |
| Kurigarm | 246 | 200 | 211 | 170 | 262 | 204 | 208 | 165 |
| Nilphamari | 249 | 189 | 219 | 159 | 250 | 188 | 223 | 153 |
| Lalmonirhat | 251 | 198 | 221 | 168 | 240 | 182 | 210 | 150 |
| Dinajpur | 251 | 209 | 225 | 185 | 258 | 228 | 224 | 192 |
| Thakurgaon | 260 | 215 | 233 | 190 | 255 | 197 | 222 | 167 |
| Panchagar | 301 | 208 | 266 | 178 | 273 | 214 | 238 | 187 |
| Rangpur Division | 252 | 194 | 225 | 169 | 253 | 200 | 222 | 168 |
| Bangladesh | 286 | 224 | 252 | 192 | 289 | 229 | 253 | 188 |

March & April 2014 (wage in taka)

| Name of Distict/Division | March | | | | April | | | |
|--------------------------|--------------|------------|------------|------------|--------------|------------|------------|------------|
| | Without food | | With food | | Without food | | With food | |
| | Male | Female | Male | Female | Male | Female | Male | Female |
| Bandarban | 335 | 227 | 315 | 210 | 349 | 235 | 322 | 210 |
| Khagrachhari | 295 | 208 | 275 | 190 | 302 | 214 | 280 | 195 |
| Rangamati | 372 | 254 | 350 | 235 | 373 | 264 | 343 | 235 |
| Chattagram | 388 | 280 | 268 | 257 | 396 | 300 | 372 | 276 |
| Coxs Bazar | 365 | 300 | 340 | 272 | 363 | 283 | 355 | 276 |
| Cumilla | 308 | 195 | 286 | 170 | 337 | 225 | 328 | 218 |
| Chandpur | 284 | - | 260 | - | 314 | - | 289 | - |
| Brahmmanbaria | 300 | 200 | 282 | 180 | 325 | - | 300 | - |
| Noakhali | 305 | - | 285 | - | 336 | - | 307 | - |
| Lakshmipur | 300 | - | 280 | 190 | 310 | - | 285 | 185 |
| Feni | 307 | - | 282 | - | 325 | - | 310 | - |
| Chattagram | 339 | 238 | 302 | 213 | 339 | 254 | 317 | 228 |
| Sylhet | 316 | 250 | 282 | 225 | 316 | 224 | 307 | 215 |
| Maulavi Bazar | 308 | 258 | 284 | 236 | 318 | 216 | 290 | 187 |
| Sunamganj | 287 | 240 | 265 | 220 | 299 | 200 | 280 | 182 |
| Habiganj | 290 | 229 | 270 | 210 | 330 | 267 | 304 | 242 |
| Sylhet Division | 296 | 244 | 275 | 223 | 316 | 227 | 295 | 207 |
| Dhaka | 329 | 300 | 310 | 278 | 357 | 311 | 336 | 289 |
| Gagipur | 320 | 255 | 295 | 230 | 367 | 300 | 345 | - |
| Manikganj | 288 | 232 | 267 | 210 | 303 | 248 | 294 | 240 |
| Munshiganj | 306 | - | 282 | - | 301 | 225 | 287 | - |
| Narayanganj | 341 | 260 | 320 | 238 | 341 | 265 | 321 | 245 |
| Narsindhi | 326 | - | 305 | - | 350 | - | 320 | 269 |
| Faridpur | 329 | - | 306 | 240 | 321 | - | 296 | - |
| Rajbari | 300 | - | 280 | - | 300 | - | 283 | - |
| Madaripur | 303 | - | - | - | 275 | - | - | - |
| Gopalganj | 260 | 210 | 240 | 190 | 261 | 235 | 251 | 225 |
| Sariatpur | 253 | - | - | - | 272 | - | 250 | - |
| Mymensingh | 275 | 188 | 255 | 168 | 370 | 270 | 350 | 250 |
| Jamalpur | 274 | - | 254 | 152 | 337 | - | 315 | 245 |
| Sherpur | 310 | 270 | 285 | - | 327 | 280 | 313 | - |
| Tangail | 254 | 154 | 232 | 132 | 316 | 236 | 302 | 222 |
| Kishoerganj | 234 | - | 215 | - | 370 | 300 | 343 | - |
| Natrokona | 280 | 235 | 260 | 215 | 335 | 263 | 330 | 260 |
| Dhaka Division | 293 | 234 | 274 | 205 | 324 | 267 | 309 | 249 |
| Barishal | 314 | 260 | 289 | - | 323 | 273 | 300 | - |
| Jhalokathi | 355 | - | 320 | - | 355 | - | 335 | - |
| Perojpur | 329 | - | 310 | - | 338 | - | 318 | - |
| Bhola | 338 | - | 315 | - | 333 | - | 320 | - |
| Patuakhali | 235 | - | 215 | - | 227 | - | 207 | - |
| Barguna | 310 | - | 286 | - | 308 | - | 292 | - |
| Barishal Division | 314 | 260 | 289 | - | 314 | 273 | 295 | - |

Contd.

March & April 2014 (wage in taka)

| Name of Distict/Division | March | | | | April | | | |
|--------------------------|--------------|------------|------------|------------|--------------|------------|------------|------------|
| | Without food | | With food | | Without food | | With food | |
| | Male | Female | Male | Female | Male | Female | Male | Female |
| Jashore | 278 | 255 | 255 | 220 | 237 | 207 | 237 | 207 |
| Jhenaidah | 250 | 200 | 225 | 180 | 275 | 235 | 240 | 210 |
| Magura | 280 | - | 265 | - | 271 | - | 249 | - |
| Narial | 280 | 200 | 260 | - | 285 | 210 | 265 | - |
| Khulna | 300 | 250 | 280 | 225 | 270 | 240 | 245 | 215 |
| Bagerhat | 289 | 212 | 269 | - | 344 | 264 | 320 | - |
| Satkhira | 265 | 180 | - | - | 280 | 205 | - | - |
| Kushita | 280 | - | 260 | 198 | 285 | - | 264 | - |
| Chuadang | 206 | - | 184 | - | 200 | - | 193 | - |
| Meherpur | 194 | 150 | 170 | 130 | 205 | 165 | 185 | 145 |
| Khulna Division | 262 | 207 | 241 | 191 | 265 | 218 | 244 | 194 |
| Rajshahi | 238 | 190 | 215 | 170 | 247 | 217 | 247 | 217 |
| Noagoan | 225 | 188 | 200 | 168 | 235 | 193 | 235 | 193 |
| Natore | 226 | 190 | 200 | 175 | 227 | 192 | 224 | 188 |
| Nawbganj | 215 | 180 | 195 | 160 | 210 | 189 | 204 | 183 |
| Bogura | 265 | - | 240 | 190 | 239 | - | 212 | - |
| Joypurhat | 263 | 205 | 241 | 180 | 263 | 220 | 243 | 200 |
| Pabna | 292 | 215 | 270 | 188 | 258 | 212 | 249 | 203 |
| Sirajganj | 239 | 176 | 220 | - | 259 | 213 | 247 | 201 |
| Rajshahi Division | 245 | 192 | 223 | 176 | 242 | 205 | 233 | 198 |
| Rangpur | 206 | 148 | 175 | 128 | 210 | 148 | 210 | 148 |
| Gaibanda | 197 | 133 | - | - | 227 | 158 | - | - |
| Kurigarm | 218 | 165 | 195 | 140 | 223 | 164 | 221 | 162 |
| Nilphamari | 210 | 150 | 190 | 130 | 220 | 160 | 215 | 155 |
| Lalmonirhat | 209 | 165 | 184 | 140 | 265 | 200 | 244 | 178 |
| Dinajpur | 224 | 174 | 200 | 154 | 210 | 170 | 200 | 160 |
| Thakurgaon | 270 | 220 | 245 | 200 | 270 | 240 | 245 | 215 |
| Panchagar | 241 | 193 | 220 | 175 | 240 | 192 | 229 | 181 |
| Rangpur Division | 222 | 169 | 201 | 152 | 233 | 179 | 222 | 170 |
| Bangladesh | 279 | 221 | 258 | 193 | 294 | 228 | 279 | 211 |

May & June 2014 (wage in taka)

| Name of Distict/Division | May | | | | June | | | |
|--------------------------|--------------|------------|------------|------------|--------------|------------|------------|------------|
| | Without food | | With food | | Without food | | With food | |
| | Male | Female | Male | Female | Male | Female | Male | Female |
| Bandarban | 342 | 228 | 322 | 208 | 345 | 229 | 223 | 209 |
| Khagrachhari | 309 | 217 | 287 | 195 | 307 | 215 | 285 | 195 |
| Rangamati | 389 | 275 | 367 | 255 | 385 | 274 | 362 | 253 |
| Chattagram | 439 | 319 | 427 | 301 | 400 | 310 | 383 | 289 |
| Coxs Bazar | 417 | 300 | 393 | 280 | 372 | 290 | 371 | 273 |
| Cumilla | 373 | 263 | 353 | 243 | 321 | 210 | 302 | 195 |
| Chandpur | 319 | - | 270 | - | 315 | - | 264 | - |
| Brahmmanbaria | 373 | - | 373 | 239 | 363 | - | 363 | 230 |
| Noakhali | 318 | - | - | - | 310 | - | 292 | - |
| Lakshmipur | 310 | 210 | 300 | - | 300 | 200 | 290 | - |
| Feni | 325 | 215 | 310 | - | 300 | - | 300 | - |
| Chattagram | 356 | 253 | 340 | 246 | 338 | 247 | 312 | 235 |
| Sylhet | 320 | 250 | 305 | 230 | 300 | 245 | 290 | 225 |
| Maulavi Bazar | 312 | 219 | 300 | 200 | 306 | 211 | 292 | 200 |
| Sunamganj | 300 | 219 | 280 | 205 | 290 | 211 | 270 | 195 |
| Habiganj | 376 | 306 | 360 | 282 | 310 | 240 | 292 | 224 |
| Sylhet Division | 327 | 249 | 311 | 229 | 302 | 227 | 286 | 211 |
| Dhaka | 431 | 315 | 410 | 300 | 377 | 300 | 364 | 280 |
| Gagipur | 318 | 267 | 308 | 250 | 317 | 238 | 300 | 223 |
| Manikganj | 350 | 296 | 330 | 276 | 340 | 280 | 224 | 262 |
| Munshiganj | 342 | - | 320 | - | 322 | - | 300 | - |
| Narayanganj | 314 | 244 | 292 | 224 | 302 | 240 | 284 | 220 |
| Narsindhi | 355 | - | 338 | 270 | 351 | - | 331 | - |
| Faridpur | 337 | 240 | 320 | 217 | 328 | - | 311 | 244 |
| Rajbari | 319 | - | 295 | - | 313 | - | 296 | - |
| Madaripur | 289 | - | - | - | 284 | - | - | - |
| Gopalganj | 356 | 300 | 328 | 282 | 285 | 270 | 266 | 252 |
| Sariatpur | 293 | - | 272 | - | 275 | - | 262 | - |
| Mymensingh | 412 | 300 | 390 | 280 | 318 | 245 | 300 | 224 |
| Jamalpur | 410 | - | 390 | 300 | 316 | - | 298 | 206 |
| Sherpur | 392 | 300 | 372 | - | 296 | 220 | 279 | - |
| Tangail | 427 | 320 | 407 | 300 | 296 | 190 | 287 | 174 |
| Kishoerganj | 425 | - | 400 | - | - | - | 312 | - |
| Natrokona | 352 | 302 | 337 | 280 | 335 | 285 | 318 | 265 |
| Dhaka Division | 360 | 288 | 344 | 271 | 316 | 252 | 296 | 235 |
| Barishal | 328 | 280 | 305 | - | 325 | - | 303 | 250 |
| Jhalokathi | 376 | - | 360 | - | 370 | - | 354 | - |
| Perojpur | 327 | - | 305 | - | 310 | - | 292 | - |
| Bhola | 329 | - | 310 | - | 330 | - | 308 | - |
| Patuakhali | 309 | - | 285 | - | 307 | - | 305 | - |
| Barguna | 332 | - | 316 | - | 325 | - | 306 | - |
| Barishal Division | 334 | 280 | 314 | - | 328 | - | 311 | 250 |

Contd

May & June 2014

(wage in taka)

| Name of Distict/Division | May | | | | June | | | |
|--------------------------|--------------|------------|------------|------------|--------------|------------|------------|------------|
| | Without food | | With food | | Without food | | With food | |
| | Male | Female | Male | Female | Male | Female | Male | Female |
| Jashore | 280 | 224 | 262 | 205 | 242 | 189 | 226 | 173 |
| Jhenaidah | 301 | 225 | 280 | 200 | 243 | 168 | 225 | 152 |
| Magura | 303 | - | 280 | - | 240 | - | 224 | - |
| Narial | 287 | 200 | 270 | - | 241 | - | 235 | - |
| Khulna | 291 | 240 | 270 | 220 | 274 | 145 | 256 | 142 |
| Bagerhat | 316 | 246 | 296 | - | 295 | 180 | 225 | - |
| Satkhira | 292 | 220 | - | - | 270 | - | 260 | - |
| Kushita | 276 | - | 260 | - | 277 | - | 263 | - |
| Chuadang | 202 | - | 195 | - | 201 | - | 200 | - |
| Meherpur | 220 | 165 | 200 | 144 | 200 | - | 185 | 140 |
| Khulna Division | 277 | 217 | 257 | 192 | 248 | 171 | 230 | 152 |
| Rajshahi | 251 | 218 | 239 | 210 | 245 | 210 | 233 | 205 |
| Noagoan | 242 | 190 | 220 | 172 | 243 | 203 | 237 | 193 |
| Natore | 238 | 210 | 221 | 198 | 232 | 181 | 218 | 167 |
| Nawbganj | 220 | 207 | 202 | 190 | 210 | 195 | 190 | 182 |
| Bogura | 250 | - | 230 | - | 250 | - | 240 | - |
| Joypurhat | 290 | 233 | 290 | - | 268 | 223 | 263 | 218 |
| Pabna | 332 | 265 | 321 | 255 | 315 | 261 | 300 | 246 |
| Sirajganj | 363 | 267 | 340 | - | 300 | 250 | 285 | - |
| Rajshahi Division | 273 | 227 | 258 | 205 | 258 | 218 | 246 | 202 |
| Rangpur | 254 | 166 | 240 | 160 | 250 | 170 | 240 | 160 |
| Gaibanda | 272 | 213 | 253 | 298 | 225 | 165 | - | - |
| Kurigam | 230 | 170 | 222 | 152 | 220 | 170 | 210 | 160 |
| Nilphamari | 235 | 175 | 225 | 155 | 230 | 170 | 216 | 156 |
| Lalmonirhat | 270 | 205 | 255 | 185 | 245 | 185 | 235 | 175 |
| Dinajpur | 260 | 200 | 242 | 182 | 255 | 195 | 238 | 178 |
| Thakurgaon | 293 | 256 | 272 | 231 | 250 | 180 | 240 | 170 |
| Panchagar | 263 | 207 | 247 | 196 | 250 | 190 | 240 | 180 |
| Rangpur Division | 260 | 199 | 245 | 195 | 241 | 178 | 231 | 168 |
| Bangladesh | 312 | 245 | 296 | 223 | 290 | 216 | 273 | 208 |

July & August 2014 (wage in taka)

| Name of Distict/Division | July | | | | August | | | |
|--------------------------|--------------|------------|------------|------------|--------------|------------|------------|------------|
| | Without food | | With food | | Without food | | With food | |
| | Male | Female | Male | Female | Male | Female | Male | Female |
| Bandarban | 335 | 226 | 300 | 184 | 339 | 245 | 309 | 209 |
| Khagrachhari | 299 | 213 | 264 | 178 | 301 | 216 | 265 | 180 |
| Rangamati | 374 | 264 | 340 | 230 | 385 | 265 | 360 | 240 |
| Chattagram | 410 | 305 | 401 | 295 | 419 | 305 | 402 | 295 |
| Coxs Bazar | 391 | 275 | 380 | 265 | 370 | 286 | 357 | 275 |
| Cumilla | 300 | 200 | 283 | 185 | 337 | 235 | 320 | 218 |
| Chandpur | 290 | - | 275 | - | 282 | - | 270 | - |
| Brahmmanbaria | 299 | - | 282 | - | 293 | - | 270 | - |
| Noakhali | 305 | - | 290 | - | 312 | - | - | - |
| Lakshmipur | 300 | 250 | 286 | - | 300 | - | 285 | - |
| Feni | 310 | 200 | 300 | - | 350 | - | 334 | - |
| Chattagram | 328 | 242 | 309 | 223 | 335 | 256 | 317 | 236 |
| Sylhet | 283 | 230 | 270 | 215 | 286 | 231 | 272 | 216 |
| Maulavi Bazar | 301 | 206 | 285 | 190 | 305 | 210 | 290 | 194 |
| Sunamganj | 282 | 212 | 265 | 196 | 281 | 214 | 266 | 198 |
| Habiganj | 280 | 214 | 263 | 195 | 291 | 224 | 270 | 200 |
| Sylhet Division | 287 | 216 | 271 | 199 | 291 | 220 | 275 | 202 |
| Dhaka | 357 | 300 | 340 | 285 | 343 | 288 | 325 | 265 |
| Gagipur | 338 | 250 | 318 | 232 | 346 | 325 | 325 | 300 |
| Manikganj | 325 | 234 | 296 | 206 | 306 | 220 | 288 | 203 |
| Munshiganj | 323 | - | - | - | 315 | - | - | - |
| Narayanganj | 312 | 267 | 295 | 250 | 328 | - | 310 | 256 |
| Narsindhi | 344 | - | 325 | - | 357 | - | 340 | - |
| Faridpur | 341 | - | 322 | 266 | 391 | - | 377 | 315 |
| Rajbari | 313 | - | 293 | - | 325 | - | 283 | - |
| Madaripur | 275 | - | - | - | 300 | - | - | - |
| Gopalganj | 282 | 250 | 250 | 228 | 281 | 245 | 265 | 230 |
| Sariatpur | 281 | - | 262 | - | 277 | - | 260 | - |
| Mymensingh | 294 | 248 | 278 | 244 | 322 | 254 | 310 | 240 |
| Jamalpur | 329 | - | 320 | 211 | 331 | - | 312 | 246 |
| Sherpur | 295 | 230 | 288 | - | 307 | - | 288 | - |
| Tangail | 276 | 168 | 263 | 154 | 313 | 210 | 295 | 190 |
| Kishoerganj | - | - | 285 | - | - | - | 278 | - |
| Natrokona | 282 | 262 | 259 | 238 | 293 | 270 | 286 | 265 |
| Dhaka Division | 310 | 245 | 294 | 231 | 321 | 261 | 303 | 251 |
| Barishal | 300 | - | 290 | - | 318 | - | 300 | - |
| Jhalokathi | 383 | - | 366 | - | 403 | - | 385 | - |
| Perojpur | 315 | - | 300 | - | 335 | - | 305 | - |
| Bhola | 323 | - | 305 | - | 334 | - | 318 | - |
| Patuakhali | 286 | - | 270 | - | 312 | - | 300 | - |
| Barguna | 333 | - | 314 | - | 334 | - | 320 | - |
| Barishal Division | 323 | - | 306 | - | 339 | - | 321 | - |

Contd.

July & August 2014 (wage in taka)

| Name of Distict/Division | July | | | | August | | | |
|--------------------------|--------------|------------|------------|------------|--------------|------------|------------|------------|
| | Without food | | With food | | Without food | | With food | |
| | Male | Female | Male | Female | Male | Female | Male | Female |
| Jashore | 251 | 184 | 235 | 165 | 239 | 173 | 220 | 150 |
| Jhenaidah | 259 | 180 | 245 | 165 | 238 | 160 | 224 | 145 |
| Magura | 276 | - | 261 | - | 333 | - | 312 | - |
| Narial | 281 | - | 265 | - | 284 | 200 | 270 | - |
| Khulna | 267 | 200 | 260 | 190 | 275 | 168 | 260 | 160 |
| Bagerhat | 289 | 218 | 271 | - | 287 | 185 | 270 | - |
| Satkhira | 234 | 153 | - | - | 227 | 142 | - | - |
| Kushita | 273 | - | 256 | - | 268 | - | 258 | - |
| Chuadang | 213 | - | 203 | - | 204 | - | 220 | - |
| Meherpur | 191 | 167 | 180 | 150 | 180 | 150 | 170 | - |
| Khulna Division | 253 | 184 | 242 | 168 | 254 | 168 | 245 | 151 |
| Rajshahi | 234 | 196 | 226 | 182 | 236 | 198 | 230 | 190 |
| Noagoan | 225 | 192 | 216 | 184 | 228 | 195 | 220 | 185 |
| Natore | 226 | 194 | 212 | 182 | 230 | 200 | 216 | 188 |
| Nawbganj | 220 | 188 | 219 | 180 | 223 | 192 | 223 | 193 |
| Bogura | 268 | - | 260 | - | 260 | - | 249 | - |
| Joypurhat | 268 | 233 | 260 | 213 | 265 | 223 | 254 | 212 |
| Pabna | 311 | 243 | 295 | 230 | 308 | 242 | 294 | 227 |
| Sirajganj | 262 | 231 | 262 | - | 254 | 214 | 252 | - |
| Rajshahi Division | 252 | 211 | 244 | 195 | 251 | 209 | 242 | 199 |
| Rangpur | 265 | 185 | 252 | 170 | 240 | 160 | 230 | 150 |
| Gaibanda | 210 | 175 | - | - | 210 | 145 | - | - |
| Kurigarm | 215 | 165 | 210 | 155 | 220 | 150 | 210 | 140 |
| Nilphamari | 230 | 170 | 215 | 155 | 220 | 152 | 210 | 140 |
| Lalmonirhat | 235 | 180 | 220 | 165 | 220 | 150 | 212 | 140 |
| Dinajpur | 260 | 215 | 245 | 200 | 225 | 185 | 240 | 200 |
| Thakurgaon | 260 | 200 | 250 | 190 | 255 | 210 | 245 | 200 |
| Panchagar | 245 | 185 | 235 | 175 | 240 | 190 | 230 | 180 |
| Rangpur Division | 240 | 184 | 232 | 173 | 229 | 168 | 225 | 164 |
| Bangladesh | 285 | 214 | 271 | 198 | 289 | 214 | 275 | 201 |

September & October 2014 (wage in taka)

| Name of Distict/Division | September | | | | October | | | |
|--------------------------|--------------|------------|------------|------------|--------------|------------|------------|------------|
| | Without food | | With food | | Without food | | With food | |
| | Male | Female | Male | Female | Male | Female | Male | Female |
| Bandarban | 337 | 239 | 320 | 225 | 344 | 246 | 332 | 234 |
| Khagrachhari | 301 | 213 | 287 | 200 | 303 | 221 | 291 | 209 |
| Rangamati | 371 | 272 | 356 | 258 | 379 | 289 | 369 | 279 |
| Chattagram | 424 | 332 | 420 | 328 | 402 | 307 | 388 | 293 |
| Coxs Bazar | 367 | 300 | 355 | 284 | 375 | 302 | 362 | 289 |
| Cumilla | 334 | 240 | 320 | 216 | 339 | - | 324 | 224 |
| Chandpur | 273 | - | 280 | - | 290 | - | - | - |
| Brahmmanbaria | 325 | 225 | 306 | 215 | 310 | - | 294 | - |
| Noakhali | 310 | - | 283 | - | 313 | - | - | - |
| Lakshmipur | 300 | - | 285 | - | 310 | - | 296 | - |
| Feni | 342 | 250 | 325 | - | 350 | - | 340 | - |
| Chattagram | 335 | 259 | 322 | 247 | 338 | 273 | 333 | 255 |
| Sylhet | 287 | 200 | 272 | 184 | 297 | 232 | 284 | 219 |
| Maulavi Bazar | 301 | 215 | 285 | 199 | 287 | 205 | 274 | 192 |
| Sunamganj | 286 | 230 | 272 | 216 | 289 | 223 | 275 | 209 |
| Habiganj | 274 | 224 | 260 | 210 | 275 | 205 | 263 | 193 |
| Sylhet Division | 287 | 217 | 272 | 202 | 287 | 216 | 274 | 203 |
| Dhaka | 333 | 250 | 320 | 237 | 347 | 300 | 334 | 287 |
| Gagipur | 340 | 255 | 326 | 241 | 361 | 303 | 346 | 288 |
| Manikganj | 301 | 232 | 286 | 217 | 325 | 236 | 312 | 223 |
| Munshiganj | 306 | - | - | - | 292 | - | - | - |
| Narayanganj | 316 | 250 | 300 | 234 | 325 | 260 | 308 | 243 |
| Narsindhi | 345 | - | 329 | - | 336 | - | 322 | - |
| Faridpur | 350 | - | 334 | 248 | 313 | - | 300 | 231 |
| Rajbari | 325 | - | 311 | - | 300 | - | 283 | - |
| Madaripur | 277 | - | - | - | 263 | - | - | - |
| Gopalganj | 280 | 210 | 266 | - | 286 | 216 | 273 | 203 |
| Sariatpur | 281 | - | 267 | - | 269 | - | 255 | - |
| Mymensingh | 305 | 250 | 291 | 236 | 285 | 252 | 272 | 239 |
| Jamalpur | 325 | - | 312 | - | 334 | - | 319 | 230 |
| Sherpur | 312 | 266 | 298 | - | 293 | 200 | 284 | - |
| Tangail | 300 | 200 | 286 | 186 | 283 | 184 | 271 | 172 |
| Kishoerganj | - | - | 284 | - | - | - | 279 | - |
| Natrokona | 286 | 258 | 270 | 242 | 270 | 230 | 260 | - |
| Dhaka Division | 311 | 241 | 299 | 230 | 305 | 242 | 295 | 235 |
| Barishal | 316 | - | 300 | - | 314 | - | 309 | - |
| Jhalokathi | 393 | - | 389 | - | 386 | - | 373 | - |
| Perojpur | 327 | - | 315 | - | 300 | - | 290 | - |
| Bhola | 320 | - | 305 | - | 317 | - | 305 | - |
| Patuakhali | 310 | - | 300 | - | 312 | - | 300 | - |
| Barguna | 325 | - | 314 | - | 310 | - | 300 | - |
| Barishal Division | 332 | - | 321 | - | 323 | - | 313 | - |

Contd.

September & October 2014 (wage in taka)

| Name of Distict/Division | September | | | | October | | | |
|--------------------------|--------------|------------|------------|------------|--------------|------------|------------|------------|
| | Without food | | With food | | Without food | | With food | |
| | Male | Female | Male | Female | Male | Female | Male | Female |
| Jashore | 230 | 170 | 216 | 156 | 226 | 170 | 214 | 158 |
| Jhenaidah | 228 | 163 | 215 | 150 | 247 | 182 | 232 | 167 |
| Magura | 260 | - | 250 | - | 257 | - | 243 | - |
| Narial | 270 | 200 | 258 | - | 236 | - | 224 | - |
| Khulna | 265 | 190 | 253 | 178 | 258 | 183 | 246 | 171 |
| Bagerhat | 285 | 205 | 275 | - | 288 | 208 | 275 | - |
| Satkhira | 220 | 145 | - | - | 221 | 146 | - | - |
| Kushita | 256 | - | 244 | - | 243 | - | 230 | - |
| Chuadang | 199 | - | 189 | - | 208 | - | 196 | - |
| Meherpur | 180 | 145 | 170 | 135 | 180 | 150 | 169 | 139 |
| Khulna Division | 239 | 174 | 230 | 155 | 236 | 173 | 223 | 159 |
| Rajshahi | 234 | 207 | 220 | 193 | 240 | 209 | 228 | 197 |
| Noagoan | 226 | 191 | 211 | 176 | 221 | 187 | 212 | 178 |
| Natore | 227 | 180 | 224 | 177 | 228 | 181 | 223 | 176 |
| Nawbganj | 220 | 177 | 208 | 165 | 217 | 183 | 207 | 173 |
| Bogura | 247 | - | 231 | - | 230 | - | 220 | - |
| Joypurhat | 254 | 200 | 240 | 186 | 235 | 200 | 220 | 185 |
| Pabna | 303 | 237 | 290 | 224 | 304 | 238 | 291 | 225 |
| Sirajganj | 240 | 203 | 225 | 188 | 243 | 187 | 236 | - |
| Rajshahi Division | 244 | 199 | 231 | 187 | 240 | 198 | 230 | 189 |
| Rangpur | 232 | 172 | 218 | 158 | 240 | 150 | 230 | 140 |
| Gaibanda | 214 | 145 | - | - | 230 | 150 | - | - |
| Kurigarm | 212 | 145 | 198 | 131 | 230 | 155 | 220 | 145 |
| Nilphamari | 211 | 140 | 200 | 129 | 220 | 145 | 210 | 135 |
| Lalmonirhat | 210 | 145 | 195 | 130 | 230 | 160 | 220 | 150 |
| Dinajpur | 240 | 165 | 228 | 153 | 240 | 165 | 230 | 155 |
| Thakurgaon | 245 | 175 | 230 | 160 | 245 | 165 | 235 | 155 |
| Panchagar | 240 | 160 | 230 | 150 | 240 | 160 | 230 | 150 |
| Rangpur Division | 226 | 156 | 212 | 144 | 234 | 156 | 225 | 147 |
| Bangladesh | 282 | 208 | 270 | 196 | 280 | 210 | 270 | 198 |

November & December 2014 (wage in taka)

| Name of Distict/Division | November | | | | December | | | |
|--------------------------|--------------|------------|------------|------------|--------------|------------|------------|------------|
| | Without food | | With food | | Without food | | With food | |
| | Male | Female | Male | Female | Male | Female | Male | Female |
| Bandarban | 341 | 246 | 325 | 230 | 347 | 249 | 332 | 235 |
| Khagrachhari | 294 | 211 | 280 | 197 | 297 | 214 | 284 | 201 |
| Rangamati | 379 | 279 | 363 | 263 | 383 | 283 | 367 | 268 |
| Chattagram | 418 | 318 | 402 | 302 | 420 | 321 | 406 | 306 |
| Coxs Bazar | 385 | 300 | 370 | 284 | 372 | 287 | 358 | 274 |
| Cumilla | 368 | 268 | 356 | 256 | 370 | 265 | 360 | 256 |
| Chandpur | 296 | - | 282 | - | 300 | - | 286 | - |
| Brahmmanbaria | 332 | - | 318 | - | 336 | - | 322 | - |
| Noakhali | 330 | - | - | - | 334 | - | - | - |
| Lakshmipur | 320 | 220 | 310 | - | 324 | 224 | 317 | - |
| Feni | 343 | - | 327 | - | 347 | - | 334 | - |
| Chattagram | 346 | 263 | 333 | 255 | 348 | 263 | 336 | 257 |
| Sylhet | 300 | 247 | 284 | 231 | 300 | 247 | 285 | 232 |
| Maulavi Bazar | 299 | 221 | 283 | 205 | 303 | 225 | 287 | 210 |
| Sunamganj | 317 | 266 | 300 | 250 | 302 | 251 | 287 | 236 |
| Habiganj | 295 | 211 | 270 | 196 | 301 | 217 | 286 | 203 |
| Sylhet Division | 303 | 236 | 284 | 221 | 302 | 235 | 283 | 220 |
| Dhaka | 338 | 300 | 330 | 292 | 340 | 300 | 329 | 289 |
| Gagipur | 372 | 300 | 357 | 285 | 374 | 302 | 359 | 287 |
| Manikganj | 324 | 246 | 308 | 230 | 324 | 245 | 310 | 231 |
| Munshiganj | 338 | - | - | - | 338 | 254 | 325 | - |
| Narayanganj | 351 | 250 | 335 | 234 | 355 | 279 | 341 | 265 |
| Narsindhi | 336 | - | 314 | - | 341 | - | 331 | - |
| Faridpur | 317 | - | 300 | 252 | 317 | - | 305 | 225 |
| Rajbari | 300 | - | 283 | - | 304 | - | 290 | - |
| Madaripur | 264 | - | - | - | 267 | - | - | - |
| Gopalganj | 282 | 264 | 272 | 254 | 303 | 250 | 294 | 241 |
| Sariatpur | 273 | - | 257 | - | 276 | - | 268 | - |
| Mymensingh | 321 | 225 | 302 | 206 | 321 | 241 | 309 | 229 |
| Jamalpur | 336 | - | 322 | 252 | 336 | - | 325 | 252 |
| Sherpur | 320 | 250 | 305 | - | 324 | 254 | 312 | - |
| Tangail | 321 | 260 | 305 | 244 | 320 | 220 | 308 | 209 |
| Kishoerganj | 300 | 200 | 286 | - | 324 | 229 | 310 | - |
| Natrokona | 293 | 278 | 279 | 262 | 295 | 270 | 289 | 264 |
| Dhaka Division | 317 | 257 | 304 | 251 | 321 | 259 | 313 | 249 |
| Barishal | 325 | - | 310 | - | 341 | - | 331 | - |
| Jhalokathi | 376 | - | 360 | - | 324 | - | 312 | - |
| Perojpur | 302 | - | 290 | - | 302 | - | 291 | - |
| Bhola | 339 | - | 323 | - | 340 | - | 329 | - |
| Patuakhali | 312 | - | 300 | - | 314 | - | 307 | - |
| Barguna | 310 | - | 300 | - | 310 | - | 300 | - |
| Barishal Division | 327 | - | 314 | - | 322 | - | 312 | - |

Contd.

November & December 2014 (wage in taka)

| Name of Distict/Division | November | | | | December | | | |
|--------------------------|--------------|------------|------------|------------|--------------|------------|------------|------------|
| | Without food | | With food | | Without food | | With food | |
| | Male | Female | Male | Female | Male | Female | Male | Female |
| Jashore | 270 | 200 | 256 | 186 | 265 | 200 | 250 | 186 |
| Jhenaidah | 274 | 203 | 260 | 190 | 270 | 202 | 260 | 193 |
| Magura | 288 | - | 274 | - | 288 | - | 279 | - |
| Narial | 253 | 146 | 228 | - | 268 | 180 | 254 | 167 |
| Khulna | 259 | 195 | 242 | 178 | 277 | 207 | 265 | 196 |
| Bagerhat | 300 | 200 | 285 | - | 312 | 220 | 298 | - |
| Satkhira | 246 | 170 | 232 | - | 251 | 165 | - | - |
| Kushita | 217 | - | 222 | - | 279 | - | 265 | - |
| Chuadang | 212 | - | 200 | - | 218 | - | 209 | - |
| Meherpur | 200 | 165 | 188 | 148 | 200 | 150 | 185 | 137 |
| Khulna Division | 251 | 183 | 239 | 176 | 263 | 189 | 252 | 176 |
| Rajshahi | 249 | 209 | 241 | 200 | 250 | 210 | 242 | 203 |
| Noagoan | 242 | 198 | 230 | 186 | 246 | 202 | 234 | 192 |
| Natore | 250 | 180 | 240 | 185 | 254 | 183 | 246 | 177 |
| Nawbganj | 227 | 190 | 219 | 192 | 234 | 197 | 224 | 188 |
| Bogura | 289 | - | 275 | - | 292 | - | 280 | - |
| Joypurhat | 293 | 233 | 284 | 224 | 297 | 236 | 291 | 231 |
| Pabna | 320 | 250 | 305 | 245 | 300 | 232 | 289 | 222 |
| Sirajganj | 270 | 205 | 255 | - | 270 | 205 | 260 | 196 |
| Rajshahi Division | 268 | 209 | 256 | 205 | 268 | 209 | 258 | 201 |
| Rangpur | 285 | 190 | 275 | 180 | 290 | 192 | 280 | 182 |
| Gaibanda | 285 | 180 | - | - | 288 | 183 | - | - |
| Kurigam | 295 | 190 | 285 | 180 | 297 | 192 | 287 | 184 |
| Nilphamari | 280 | 190 | 270 | 180 | 285 | 195 | 275 | 185 |
| Lalmonirhat | 285 | 185 | 280 | 180 | 287 | 188 | 282 | 183 |
| Dinajpur | 290 | 195 | 280 | 185 | 294 | 199 | 284 | 189 |
| Thakurgaon | 280 | 200 | 270 | 190 | 284 | 204 | 274 | 194 |
| Panchagar | 300 | 200 | 290 | 190 | 302 | 202 | 291 | 191 |
| Rangpur Division | 288 | 191 | 279 | 184 | 291 | 194 | 282 | 187 |
| Bangladesh | 300 | 223 | 287 | 215 | 302 | 225 | 291 | 215 |

January & February 2015 (wage in taka)

| Name of Distict/Division | January | | | | February | | | |
|----------------------------|--------------|------------|------------|------------|--------------|------------|------------|------------|
| | Without food | | With food | | Without food | | With food | |
| | Male | Female | Male | Female | Male | Female | Male | Female |
| Bandarban | 339 | 236 | 325 | 225 | 349 | 249 | 325 | 250 |
| Khagrachhari | 294 | 205 | 270 | 180 | 301 | 219 | 238 | 205 |
| Rangamati | 358 | 250 | 350 | 220 | 365 | 246 | 250 | 175 |
| Chattagram | 419 | 310 | 400 | 300 | 408 | 317 | 385 | 317 |
| Coxs Bazar | 388 | 280 | 373 | 267 | 408 | 350 | 379 | 267 |
| Cumilla | 343 | 240 | 320 | 231 | 325 | 170 | 307 | 246 |
| Chandpur | 325 | - | 315 | - | 310 | - | 320 | - |
| Brahmmanbaria | 331 | - | 318 | - | 337 | - | 310 | - |
| Noakhali | 334 | - | - | - | 331 | - | - | - |
| Lakshmipur | 320 | - | 300 | 200 | 310 | 290 | 245 | - |
| Feni | 280 | - | - | - | 310 | - | 321 | - |
| Chattagram Division | 339 | 254 | 330 | 232 | 341 | 263 | 308 | 243 |
| Sylhet | 296 | 245 | 266 | 230 | 295 | 250 | 235 | 163 |
| Maulavi Bazar | 306 | 269 | 267 | 245 | 298 | 261 | 267 | 200 |
| Sunamganj | 289 | 222 | 263 | 205 | 275 | 195 | 230 | 163 |
| Habiganj | 285 | 202 | 275 | 195 | 250 | 175 | 298 | 232 |
| Sylhet Division | 294 | 235 | 268 | 219 | 279.5 | 220 | 258 | 190 |
| Dhaka | 346 | 300 | 338 | 295 | 346 | 300 | 332 | 325 |
| Gagipur | 363 | 229 | 359 | 221 | 364 | 231 | 361 | 325 |
| Manikganj | 326 | 234 | 302 | 210 | 355 | 250 | 288 | 193 |
| Munshiganj | 319 | 200 | 307 | - | 313 | - | 299 | - |
| Narayanganj | 378 | 275 | 360 | 260 | 388 | 275 | 350 | 200 |
| Narsindhi | 334 | - | 323 | 263 | 334 | - | 307 | - |
| Faridpur | 306 | - | 290 | 250 | 300 | - | 234 | 260 |
| Rajbari | 320 | - | 305 | - | 300 | - | 300 | - |
| Madaripur | 275 | - | - | - | 275 | - | - | - |
| Gopalganj | 340 | 300 | 320 | 280 | 293 | 268 | 270 | 248 |
| Sariatpur | 275 | - | 265 | - | 262 | - | 200 | - |
| Mymensingh | 339 | 268 | 328 | 250 | 338 | 300 | 336 | 320 |
| Jamalpur | 345 | - | 329 | 208 | 320 | - | 264 | 209 |
| Sherpur | 329 | 250 | 312 | - | 305 | 250 | 305 | - |
| Tangail | 302 | 223 | 293 | 200 | 303 | 205 | 269 | 165 |
| Kishoerganj | 335 | - | 317 | - | 290 | 200 | 311 | - |
| Natrokona | 292 | 250 | 289 | - | 289 | 280 | 259 | 280 |
| Dhaka Division | 325 | 253 | 315 | 244 | 316 | 256 | 293 | 253 |
| Barishal | 330 | - | 321 | - | 320 | - | 311 | - |
| Jhalokathi | 374 | - | 349 | - | 383 | - | 320 | - |
| Perojpur | 306 | - | 291 | - | 316 | - | 309 | - |
| Bhola | 339 | - | 314 | - | 346 | - | 301 | - |
| Patuakhali | 301 | - | 293 | - | 309 | - | 302 | - |
| Barguna | 340 | - | 324 | - | 343 | - | 322 | - |
| Barishal Division | 332 | - | 315 | - | 336 | - | 311 | - |

Contd.

January & February 2015

(wage in taka)

| Name of Distict/Division | January | | | | February | | | |
|--------------------------|--------------|------------|------------|------------|---------------|------------|------------|------------|
| | Without food | | With food | | Without food | | With food | |
| | Male | Female | Male | Female | Male | Female | Male | Female |
| Jashore | 246 | 181 | 221 | 161 | 225 | 164 | 215 | 117 |
| Jhenaidah | 264 | 185 | 247 | 178 | 272 | 183 | 257 | 195 |
| Magura | 297 | - | 273 | - | 267 | - | 236 | - |
| Narial | 285 | 154 | 271 | 139 | 236 | 125 | 229 | - |
| Khulna | 285 | 163 | 270 | 140 | 271 | 184 | 309 | 178 |
| Bagerhat | 333 | 300 | 300 | - | 320 | 200 | 294 | - |
| Satkhira | 250 | - | - | - | 252 | 169 | - | - |
| Kushita | 269 | - | 231 | - | 275 | - | 211 | - |
| Chuadang | 207 | - | 204 | - | 209 | - | 198 | - |
| Meherpur | 181 | 165 | 172 | 155 | 180 | 143 | 172 | 120 |
| Khulna Division | 262 | 191 | 243 | 155 | 251 | 167 | 236 | 153 |
| Rajshahi | 245 | 202 | 241 | 200 | 236 | 214 | 230 | 203 |
| Noagoan | 240 | 200 | 227 | 195 | 244 | 205 | 228 | 190 |
| Natore | 243 | 191 | 238 | 180 | 239 | 182 | 238 | 208 |
| Nawbganj | 233 | 207 | 226 | 200 | 215 | 185 | 224 | 190 |
| Bogura | 250 | - | 231 | - | 260 | - | 272 | - |
| Joypurhat | 268 | 233 | 256 | 222 | 262 | 230 | 272 | 160 |
| Pabna | 293 | 215 | 282 | 200 | 290 | 193 | 278 | 230 |
| Sirajganj | 268 | 233 | 250 | 223 | 264 | 219 | 270 | 247 |
| Rajshahi Division | 255 | 212 | 244 | 203 | 251.25 | 204 | 252 | 204 |
| Rangpur | 240 | 140 | 230 | 130 | 225 | 150 | 245 | 165 |
| Gaibanda | 230 | 160 | - | - | 230 | 160 | - | - |
| Kurigam | 225 | 150 | 205 | 140 | 215 | 155 | 230 | 165 |
| Nilphamari | 235 | 135 | 220 | 130 | 230 | 130 | 230 | 140 |
| Lalmonirhat | 215 | 155 | 205 | 130 | 220 | 155 | 240 | 170 |
| Dinajpur | 235 | 195 | 220 | 182 | 250 | 205 | 270 | 215 |
| Thakurgaon | 220 | 185 | 205 | 170 | 220 | 180 | 245 | 200 |
| Panchagar | 250 | 200 | 240 | 200 | 250 | 195 | 260 | 210 |
| Rangpur Division | 231 | 165 | 218 | 155 | 230 | 166 | 246 | 181 |
| Bangladesh | 291 | 218 | 276 | 201 | 286 | 213 | 272 | 204 |

March & April 2015

(wage in taka)

| Name of Distict/Division | March | | | | April | | | |
|----------------------------|--------------|------------|------------|------------|--------------|------------|------------|------------|
| | Without food | | With food | | Without food | | With food | |
| | Male | Female | Male | Female | Male | Female | Male | Female |
| Bandarban | 346 | 248 | 325 | 230 | 361 | 263 | 325 | 250 |
| Khagrachhari | 305 | 211 | 278 | 205 | 310 | 225 | 278 | 205 |
| Rangamati | 360 | 247 | 340 | 225 | 356 | 253 | 335 | 220 |
| Chattagram | 401 | 311 | 389 | 300 | 442 | 305 | 395 | 285 |
| Coxs Bazar | 375 | 300 | 360 | 270 | 383 | 300 | 358 | 280 |
| Cumilla | 314 | 240 | 310 | 219 | 330 | 254 | 310 | 230 |
| Chandpur | 300 | - | 290 | - | 320 | 240 | 300 | - |
| Brahmmanbaria | 329 | - | 305 | - | 330 | 300 | 310 | 275 |
| Noakhali | 332 | - | 320 | - | 340 | - | 320 | - |
| Lakshmipur | 320 | - | 295 | - | 330 | 250 | 395 | 220 |
| Feni | 320 | - | 300 | - | 357 | - | 330 | - |
| Chattagram Division | 337 | 260 | 319 | 242 | 351 | 266 | 323 | 246 |
| Sylhet | 296 | 247 | 262 | 232 | 310 | 250 | 284 | 230 |
| Maulavi Bazar | 296 | 241 | 268 | 220 | 320 | 249 | 288 | 220 |
| Sunamganj | 290 | 210 | 262 | 185 | 341 | 233 | 315 | 206 |
| Habiganj | 261 | 196 | 261 | 170 | 304 | 242 | 287 | 217 |
| Sylhet Division | 286 | 224 | 263 | 202 | 319 | 244 | 294 | 218 |
| Dhaka | 346 | 280 | 318 | 264 | 373 | 300 | 344 | 285 |
| Gagipur | 350 | 240 | 330 | 220 | 380 | 265 | 339 | 239 |
| Manikganj | 328 | 248 | 300 | 220 | 340 | 280 | 306 | 253 |
| Munshiganj | 338 | 225 | 313 | - | 335 | - | 300 | - |
| Narayanganj | 368 | 265 | 345 | 240 | 367 | 263 | 340 | 240 |
| Narsindhi | 336 | 312 | 300 | 282 | 390 | 320 | 360 | 282 |
| Faridpur | 319 | - | 290 | - | 342 | - | 320 | - |
| Rajbari | 310 | 255 | 300 | - | 310 | 265 | 300 | - |
| Madaripur | 275 | - | - | - | 300 | 225 | - | - |
| Gopalganj | 305 | 256 | 286 | 244 | 300 | 267 | 284 | 260 |
| Sariatpur | 278 | 165 | 250 | - | 295 | - | - | - |
| Mymensingh | 330 | 205 | 309 | 240 | 400 | 290 | 382 | 280 |
| Jamalpur | 294 | - | 280 | 194 | 381 | - | 350 | 267 |
| Sherpur | 317 | 254 | 297 | - | 350 | 300 | 305 | - |
| Tangail | 298 | 193 | 262 | 170 | 339 | 240 | 300 | 230 |
| Kishoerganj | 290 | 180 | 265 | - | 400 | 313 | 380 | 280 |
| Natrokona | 300 | 288 | 275 | 280 | 398 | 310 | 354 | - |
| Dhaka Division | 317 | 240 | 295 | 235 | 353 | 280 | 331 | 262 |
| Barishal | 314 | - | 301 | - | 334 | - | 320 | 230 |
| Jhalokathi | 385 | - | 357 | - | 380 | - | 353 | - |
| Perojpur | 311 | 237 | 290 | 216 | 333 | 275 | 319 | 246 |
| Bhola | 354 | - | 321 | - | 354 | - | 320 | - |
| Patuakhali | 314 | - | 303 | - | 315 | - | 302 | - |
| Barguna | 332 | - | 320 | - | 357 | - | 321 | - |
| Barishal Division | 335 | 237 | 315 | 216 | 346 | 275 | 323 | 238 |

Contd.

March & April 2015

(wage in taka)

| Name of Distict/Division | March | | | | April | | | |
|--------------------------|--------------|------------|------------|------------|--------------|------------|------------|------------|
| | Without food | | With food | | Without food | | With food | |
| | Male | Female | Male | Female | Male | Female | Male | Female |
| Jashore | 210 | 159 | 196 | 131 | 255 | 233 | 221 | 207 |
| Jhenaidah | 254 | 170 | 239 | 150 | 290 | 243 | 274 | 216 |
| Magura | 268 | - | 242 | - | 280 | - | 266 | - |
| Narial | 237 | 138 | 220 | - | 288 | 205 | - | - |
| Khulna | 269 | 143 | 250 | 128 | 319 | 245 | 300 | 208 |
| Bagerhat | 312 | 210 | 290 | - | 347 | 270 | 308 | - |
| Satkhira | 235 | 158 | - | - | 290 | 205 | - | - |
| Kushita | 276 | - | 229 | - | 306 | - | 265 | - |
| Chuadang | 206 | - | 201 | - | 225 | - | 200 | 148 |
| Meherpur | 183 | 160 | 171 | - | 185 | - | 168 | 150 |
| Khulna Division | 245 | 163 | 226 | 136 | 279 | 234 | 250 | 186 |
| Rajshahi | 251 | 212 | 229 | 200 | 278 | 221 | 254 | 209 |
| Noagoan | 235 | 198 | 223 | 186 | 259 | 200 | 236 | 200 |
| Natore | 242 | 186 | 242 | 180 | 239 | 200 | 202 | 188 |
| Nawbganj | 217 | 192 | 206 | 172 | 214 | 190 | 204 | 180 |
| Bogura | 240 | 200 | 230 | 200 | 280 | 200 | 260 | 200 |
| Joypurhat | 260 | 228 | 240 | 210 | 263 | 230 | 243 | 200 |
| Pabna | 283 | 200 | 271 | 200 | 300 | 209 | 272 | 200 |
| Sirajganj | 251 | 204 | 240 | 200 | 287 | 256 | 278 | 220 |
| Rajshahi Division | 247 | 203 | 235 | 194 | 265 | 213 | 244 | 200 |
| Rangpur | 230 | 150 | 215 | 135 | 260 | 160 | 245 | 140 |
| Gaibanda | 210 | 155 | - | - | 230 | 210 | - | - |
| Kurigam | 210 | 140 | 205 | 130 | 235 | 170 | 220 | 160 |
| Nilphamari | 230 | 125 | 210 | 120 | 240 | 165 | 200 | 145 |
| Lalmonirhat | 210 | 155 | 200 | 130 | 265 | 200 | 245 | 175 |
| Dinajpur | 245 | 200 | 235 | 185 | 240 | 200 | 210 | 185 |
| Thakurgaon | 220 | 175 | 205 | 170 | 240 | 220 | 205 | 200 |
| Panchagar | 250 | 195 | 235 | 180 | 250 | 195 | 235 | 185 |
| Rangpur Division | 226 | 162 | 215 | 150 | 245 | 190 | 223 | 170 |
| Bangladesh | 285 | 212 | 267 | 196 | 308 | 243 | 284 | 217 |

May & June 2015

(wage in taka)

| Name of Distict/Division | May | | | | June | | | |
|----------------------------|--------------|------------|------------|------------|--------------|------------|------------|------------|
| | Without food | | With food | | Without food | | With food | |
| | Male | Female | Male | Female | Male | Female | Male | Female |
| Bandarban | 361 | 263 | 325 | 250 | 360 | 262 | 325 | 250 |
| Khagrachhari | 307 | 225 | 275 | 205 | 306 | 220 | 270 | 205 |
| Rangamati | 390 | 261 | 370 | 225 | 390 | 261 | 372 | 225 |
| Chattagram | 427 | 317 | 409 | 300 | 415 | 320 | 395 | 300 |
| Coxs Bazar | 428 | 325 | 390 | 285 | 412 | 320 | 378 | 270 |
| Cumilla | 396 | 305 | 370 | 290 | 330 | 230 | 320 | 220 |
| Chandpur | 333 | 250 | 305 | - | 330 | 263 | 305 | - |
| Brahmanbaria | 390 | 308 | 360 | 275 | 385 | 285 | 370 | 270 |
| Noakhali | 346 | - | 330 | - | 316 | - | 310 | - |
| Lakshmipur | 320 | 200 | 290 | 180 | 320 | 200 | 290 | 180 |
| Feni | 340 | - | 315 | - | 338 | - | 316 | - |
| Chattagram Division | 367 | 273 | 340 | 251 | 355 | 262 | 332 | 240 |
| Sylhet | 317 | 250 | 300 | 230 | 301 | 250 | 297 | 230 |
| Maulavi Bazar | 307 | 256 | 281 | 225 | 308 | 258 | 280 | 225 |
| Sunamganj | 315 | 250 | 273 | 204 | 300 | 240 | 270 | 232 |
| Habiganj | 320 | 244 | 290 | 210 | 310 | 240 | 290 | 215 |
| Sylhet Division | 315 | 250 | 286 | 217 | 305 | 247 | 284 | 226 |
| Dhaka | 425 | 320 | 400 | 295 | 380 | 300 | 356 | 290 |
| Gagipur | 390 | 352 | 375 | 334 | 373 | 318 | 330 | 290 |
| Manikganj | 370 | 310 | 350 | 285 | 350 | 295 | 325 | 280 |
| Munshiganj | 357 | 280 | 330 | - | 347 | - | 328 | - |
| Narayanganj | 370 | 275 | 340 | 252 | 360 | 275 | 340 | 240 |
| Narsindhi | 390 | 350 | 360 | 325 | 388 | 313 | 348 | 298 |
| Faridpur | 342 | - | 320 | - | 330 | - | 305 | - |
| Rajbari | 330 | 270 | 310 | 250 | 310 | 255 | 300 | - |
| Madaripur | 300 | 225 | 280 | 200 | 300 | 225 | 280 | 200 |
| Gopalganj | 320 | 270 | 300 | 255 | 310 | 270 | 280 | 250 |
| Sariatpur | 300 | 208 | 280 | 200 | 302 | 200 | 275 | 180 |
| Mymensingh | 410 | 300 | 395 | 280 | 380 | 280 | 350 | 269 |
| Jamalpur | 425 | - | 400 | 267 | 390 | - | 365 | 260 |
| Sherpur | 400 | 300 | 380 | - | 350 | 250 | 340 | - |
| Tangail | 430 | 320 | 405 | 300 | 380 | 300 | 350 | 255 |
| Kishoerganj | 412 | 320 | 405 | 300 | 370 | - | 320 | - |
| Natrokona | 395 | 300 | 390 | - | 375 | 300 | 342 | - |
| Dhaka Division | 374 | 293 | 354 | 273 | 353 | 275 | 326 | 256 |
| Barishal | 338 | - | 328 | 250 | 335 | - | 320 | - |
| Jhalokathi | 383 | - | 358 | - | 373 | - | 350 | - |
| Perojpur | 340 | 240 | 319 | 220 | 348 | 222 | 322 | 210 |
| Bhola | 357 | - | 330 | - | 355 | - | 321 | - |
| Patuakhali | 315 | - | 302 | - | 320 | - | 302 | - |
| Barguna | 357 | - | 321 | - | 356 | - | 321 | - |
| Barishal Division | 348 | 240 | 326 | 235 | 348 | 222 | 323 | 210 |

Contd.

May & June 2015

(wage in taka)

| Name of Distict/Division | May | | | | June | | | |
|--------------------------|--------------|------------|------------|------------|--------------|------------|------------|------------|
| | Without food | | With food | | Without food | | With food | |
| | Male | Female | Male | Female | Male | Female | Male | Female |
| Jashore | 283 | 233 | 265 | 202 | 270 | 220 | 260 | 190 |
| Jhenaidah | 299 | 221 | 291 | 210 | 280 | 201 | 250 | 181 |
| Magura | 305 | - | 273 | - | 290 | - | 264 | - |
| Narial | 292 | 205 | 265 | - | 290 | 170 | 250 | - |
| Khulna | 319 | 250 | 300 | 230 | 300 | 230 | 290 | 220 |
| Bagerhat | 338 | 240 | 319 | 220 | 330 | 200 | 310 | - |
| Satkhira | 300 | 220 | - | - | 280 | 200 | - | - |
| Kushita | 297 | - | 275 | - | 288 | - | 261 | - |
| Chuadang | 213 | - | 210 | 150 | 217 | - | 210 | - |
| Meherpur | 220 | 180 | 200 | - | 208 | - | 185 | 170 |
| Khulna Division | 287 | 221 | 266 | 202 | 275 | 204 | 253 | 190 |
| Rajshahi | 265 | 228 | 250 | 216 | 260 | 207 | 243 | 200 |
| Noagoan | 280 | 200 | 260 | 195 | 271 | 203 | 260 | 186 |
| Natore | 252 | 210 | 225 | 190 | 250 | 202 | 225 | 185 |
| Nawbganj | 240 | 210 | 220 | 190 | 240 | 210 | 210 | 190 |
| Bogura | 288 | - | 270 | 207 | 280 | 210 | 265 | 203 |
| Joypurhat | 300 | 240 | 298 | 210 | 303 | 235 | 288 | 200 |
| Pabna | 342 | 270 | 325 | 268 | 330 | 262 | 320 | 260 |
| Sirajganj | 366 | 275 | 351 | 250 | 345 | 270 | 315 | 240 |
| Rajshahi Division | 292 | 233 | 275 | 216 | 285 | 225 | 266 | 208 |
| Rangpur | 285 | 165 | 270 | 160 | 280 | 198 | 257 | 185 |
| Gaibanda | 270 | 200 | 255 | 185 | 260 | 185 | 241 | - |
| Kurigarm | 241 | 171 | 235 | 160 | 230 | 204 | 200 | 173 |
| Nilphamari | 239 | 163 | 210 | 145 | 290 | 200 | 280 | 190 |
| Lalmonirhat | 280 | 210 | 260 | 185 | 290 | 200 | 280 | 180 |
| Dinajpur | 270 | 200 | 250 | 182 | 300 | 200 | 290 | 180 |
| Thakurgaon | 300 | 260 | 275 | 230 | 290 | 250 | 270 | 220 |
| Panchagar | 265 | 210 | 250 | 200 | 262 | 210 | 245 | 200 |
| Rangpur Division | 269 | 197 | 251 | 181 | 275 | 206 | 258 | 190 |
| Bangladesh | 322 | 244 | 300 | 225 | 314 | 234 | 292 | 217 |

July & August 2015

(wage in taka)

| Name of Distict/Division | July | | | | August | | | |
|----------------------------|--------------|------------|------------|------------|--------------|------------|------------|------------|
| | Without food | | With food | | Without food | | With food | |
| | Male | Female | Male | Female | Male | Female | Male | Female |
| Bandarban | 360 | 260 | 325 | 250 | 354 | 255 | 300 | 200 |
| Khagrachhari | 300 | 245 | 260 | 200 | 299 | 211 | 238 | 205 |
| Rangamati | 380 | 250 | 360 | 215 | 361 | 245 | 275 | 200 |
| Chattagram | 400 | 320 | 380 | 303 | 412 | 316 | 397 | 296 |
| Coxs Bazar | 395 | 300 | 375 | 267 | 413 | 350 | 396 | 267 |
| Cumilla | 312 | 230 | 307 | 220 | 303 | 221 | 315 | 218 |
| Chandpur | 294 | 265 | 285 | - | 306 | 250 | 250 | - |
| Brahmmanbaria | 375 | 275 | 350 | 250 | 393 | 213 | 373 | 268 |
| Noakhali | 339 | - | 316 | - | 354 | - | - | - |
| Lakshmipur | 314 | 200 | 285 | 180 | 320 | 220 | 270 | 170 |
| Feni | 334 | - | 317 | - | 332 | - | 366 | - |
| Chattagram Division | 346 | 261 | 324 | 236 | 350 | 253 | 318 | 228 |
| Sylhet | 304 | 250 | 287 | 225 | 282 | 250 | 318 | 227 |
| Maulavi Bazar | 306 | 243 | 280 | 220 | 305 | 242 | 280 | 200 |
| Sunamganj | 291 | 231 | 256 | 229 | 291 | 223 | 242 | 195 |
| Habiganj | 300 | 220 | 292 | 215 | 249 | 213 | 299 | 225 |
| Sylhet Division | 300 | 236 | 279 | 222 | 282 | 232 | 285 | 212 |
| Dhaka | 372 | 290 | 350 | 275 | 342 | 280 | 320 | 300 |
| Gagipur | 375 | 300 | 332 | 280 | 391 | 338 | 355 | 276 |
| Manikganj | 349 | 280 | 320 | 260 | 348 | 263 | 274 | 215 |
| Munshiganj | 337 | - | 320 | - | 326 | - | 312 | - |
| Narayanganj | 350 | 275 | 320 | 240 | 332 | 275 | 275 | 200 |
| Narsindhi | 368 | 257 | 330 | 288 | 340 | 263 | 279 | 224 |
| Faridpur | 322 | - | 300 | - | 415 | - | 369 | - |
| Rajbari | 300 | 250 | 290 | 230 | 349 | 287 | 350 | 250 |
| Madaripur | 300 | 220 | 280 | 200 | 300 | 250 | 300 | 275 |
| Gopalganj | 300 | 260 | 270 | 240 | 285 | 252 | 314 | 209 |
| Sariatpur | 300 | 205 | 270 | 175 | 350 | 217 | 258 | - |
| Mymensingh | 370 | 270 | 336 | 253 | 340 | 225 | 343 | 265 |
| Jamalpur | 370 | - | 350 | 240 | 319 | - | 305 | - |
| Sherpur | 330 | 250 | 320 | - | 317 | 250 | 338 | - |
| Tangail | 365 | 290 | 330 | 255 | 329 | 250 | 286 | 200 |
| Kishoerganj | 360 | - | 325 | - | - | - | 276 | - |
| Natrokona | 360 | 300 | 320 | - | 312 | 285 | 304 | - |
| Dhaka Division | 343 | 265 | 315 | 245 | 337 | 264 | 309 | 241 |
| Barishal | 332 | - | 317 | 200 | 314 | - | 320 | 200 |
| Jhalokathi | 377 | - | 353 | - | 410 | - | 387 | - |
| Perojpur | 340 | 230 | 315 | 210 | 363 | 298 | 352 | 265 |
| Bhola | 350 | - | 321 | - | 350 | - | 303 | - |
| Patuakhali | 310 | - | 280 | - | 350 | - | 340 | - |
| Barguna | 341 | - | 310 | - | 342 | - | 372 | - |
| Barishal Division | 342 | 230 | 316 | 205 | 355 | 298 | 346 | 233 |

Contd.

July & August 2015

(wage in taka)

| Name of Distict/Division | July | | | | August | | | |
|--------------------------|--------------|------------|------------|------------|--------------|------------|------------|------------|
| | Without food | | With food | | Without food | | With food | |
| | Male | Female | Male | Female | Male | Female | Male | Female |
| Jashore | 262 | 210 | 245 | 185 | 234 | 156 | 164 | 120 |
| Jhenaidah | 271 | 188 | 253 | 175 | 268 | 200 | 262 | 218 |
| Magura | 285 | - | 255 | - | 360 | - | 324 | - |
| Narial | 275 | 172 | 245 | - | 215 | 141 | 283 | - |
| Khulna | 280 | 215 | 280 | 190 | 266 | 254 | 328 | 193 |
| Bagerhat | 310 | - | 290 | - | 315 | - | 324 | - |
| Satkhira | 270 | 180 | 230 | - | 249 | 173 | - | - |
| Kushita | 275 | - | 260 | - | 292 | - | 246 | - |
| Chuadang | 206 | - | 195 | - | 208 | - | 208 | 150 |
| Meherpur | 200 | - | 175 | 170 | 203 | - | 188 | 195 |
| Khulna Division | 263 | 193 | 243 | 180 | 261 | 185 | 259 | 175 |
| Rajshahi | 250 | 200 | 235 | 190 | 276 | 220 | 246 | 197 |
| Noagoan | 260 | 200 | 230 | 180 | 246 | 202 | 246 | 205 |
| Natore | 240 | 198 | 230 | 180 | 240 | 197 | 249 | 222 |
| Nawbganj | 230 | 200 | 200 | 185 | 242 | 190 | 246 | 183 |
| Bogura | 272 | 200 | 250 | 193 | 250 | 215 | 263 | 224 |
| Joypurhat | 305 | 230 | 285 | 200 | 301 | 220 | 302 | 175 |
| Pabna | 320 | 259 | 310 | 250 | 330 | 257 | 292 | 300 |
| Sirajganj | 320 | 228 | 290 | 200 | 257 | 220 | 248 | 225 |
| Rajshahi Division | 275 | 214 | 254 | 197 | 268 | 215 | 262 | 216 |
| Rangpur | 265 | 190 | 250 | 178 | 220 | 145 | 235 | 155 |
| Gaibanda | 250 | 170 | 230 | - | 205 | 145 | - | - |
| Kurigam | 220 | 190 | 200 | 170 | 225 | 150 | 230 | 150 |
| Nilphamari | 270 | 190 | 250 | 175 | 240 | 151 | 240 | 158 |
| Lalmonirhat | 270 | 190 | 250 | 170 | 234 | 169 | 244 | 166 |
| Dinajpur | 290 | 200 | 275 | 180 | 242 | 196 | 270 | 206 |
| Thakurgaon | 280 | 180 | 255 | 260 | 292 | 262 | 272 | 238 |
| Panchagar | 252 | 200 | 240 | 190 | 245 | 195 | 267 | 219 |
| Rangpur Division | 262 | 189 | 244 | 189 | 238 | 177 | 251 | 185 |
| Bangladesh | 304 | 227 | 282 | 211 | 299 | 232 | 290 | 213 |

September & October 2015

(wage in taka)

| Name of Distict/Division | September | | | | October | | | |
|----------------------------|--------------|------------|------------|------------|--------------|------------|------------|------------|
| | Without food | | With food | | Without food | | With food | |
| | Male | Female | Male | Female | Male | Female | Male | Female |
| Bandarban | 356 | 251 | 320 | 225 | 356 | 256 | 300 | 251 |
| Khagrachhari | 306 | 242 | 262 | 210 | 310 | 209 | - | - |
| Rangamati | 359 | 245 | 325 | 216 | 357 | 240 | 330 | 215 |
| Chattagram | 420 | 324 | 402 | 300 | 412 | 350 | 330 | 313 |
| Coxs Bazar | 430 | 320 | 404 | 290 | 430 | 350 | 412 | 320 |
| Cumilla | 320 | 268 | 291 | 240 | 314 | 253 | 307 | 220 |
| Chandpur | 303 | 240 | 300 | - | 306 | 240 | 300 | - |
| Brahmmanbaria | 390 | 268 | 372 | 230 | 324 | 255 | 311 | 248 |
| Noakhali | 350 | - | 329 | - | 360 | - | 330 | - |
| Lakshmipur | 320 | 170 | 295 | 150 | 320 | 170 | 290 | 150 |
| Feni | 335 | - | 315 | - | 348 | - | 320 | - |
| Chattagram Division | 354 | 259 | 329 | 233 | 349 | 258 | 323 | 245 |
| Sylhet | 302 | 250 | 287 | 227 | 304 | 250 | 277 | 210 |
| Maulavi Bazar | 305 | 244 | 285 | 220 | 289 | 235 | 270 | 215 |
| Sunamganj | 304 | 214 | 275 | 186 | 292 | 234 | 270 | 210 |
| Habiganj | 301 | 227 | 295 | 208 | 293 | 240 | 278 | 220 |
| Sylhet Division | 303 | 234 | 286 | 210 | 295 | 240 | 274 | 214 |
| Dhaka | 372 | 325 | 340 | 280 | 378 | 310 | 357 | 280 |
| Gagipur | 398 | 318 | 368 | 300 | 398 | 326 | 372 | 305 |
| Manikganj | 346 | 265 | 320 | 230 | 336 | 260 | 315 | 230 |
| Munshiganj | 326 | - | 300 | - | 322 | - | 316 | - |
| Narayanganj | 340 | 267 | 300 | 245 | 336 | 275 | 300 | 260 |
| Narsindhi | 365 | 250 | 342 | 220 | 354 | 288 | 320 | 255 |
| Faridpur | 350 | - | 320 | - | 338 | - | 315 | - |
| Rajbari | 350 | 255 | 330 | - | 360 | 255 | 313 | - |
| Madaripur | 300 | 250 | 283 | 220 | 300 | 250 | 280 | 220 |
| Gopalganj | 291 | 261 | 289 | 240 | 287 | 266 | 265 | 245 |
| Sariatpur | 307 | 206 | 285 | 190 | 308 | 197 | 280 | 170 |
| Mymensingh | 325 | 247 | 306 | 225 | 323 | 247 | 311 | 213 |
| Jamalpur | 314 | - | 296 | - | 305 | - | 290 | 192 |
| Sherpur | 337 | 256 | 303 | - | 342 | 250 | 331 | - |
| Tangail | 305 | 250 | 282 | 230 | 317 | 250 | 282 | - |
| Kishoerganj | - | - | 273 | - | - | - | 289 | - |
| Natrokona | 309 | 285 | 286 | - | 310 | 285 | 291 | - |
| Dhaka Division | 333 | 264 | 307 | 238 | 332 | 266 | 307 | 237 |
| Barishal | 328 | - | 316 | - | 329 | - | 318 | - |
| Jhalokathi | 400 | - | 378 | - | 407 | - | 380 | - |
| Perojpur | 346 | 225 | 339 | 208 | 336 | 218 | 315 | 208 |
| Bhola | 348 | - | 335 | - | 340 | - | 315 | 208 |
| Patuakhali | 340 | - | 334 | - | 340 | - | 330 | - |
| Barguna | 346 | - | 320 | - | 350 | - | 320 | - |
| Barishal Division | 351 | 225 | 337 | 208 | 350 | 218 | 330 | 208 |

Contd.

September & October 2015

(wage in taka)

| Name of Distict/Division | September | | | | October | | | |
|--------------------------|--------------|------------|------------|------------|--------------|------------|------------|------------|
| | Without food | | With food | | Without food | | With food | |
| | Male | Female | Male | Female | Male | Female | Male | Female |
| Jashore | 242 | 200 | 222 | 185 | 230 | 180 | 215 | 150 |
| Jhenaidah | 248 | 204 | 238 | 188 | 251 | 191 | 245 | 175 |
| Magura | 300 | - | 280 | - | 300 | - | 280 | - |
| Narial | 280 | 195 | 255 | - | 275 | 190 | 240 | - |
| Khulna | 286 | 168 | 275 | 150 | 288 | 188 | 270 | 180 |
| Bagerhat | 321 | 150 | 298 | - | 326 | 180 | 300 | - |
| Satkhira | 250 | 170 | - | - | 250 | 170 | - | - |
| Kushita | 285 | - | 260 | - | 278 | - | 260 | - |
| Chuadang | 209 | - | 195 | - | 224 | - | 210 | - |
| Meherpur | 206 | 190 | 186 | 165 | 226 | 200 | 180 | 180 |
| Khulna Division | 263 | 182 | 245 | 172 | 265 | 186 | 244 | 171 |
| Rajshahi | 271 | 226 | 249 | 198 | 285 | 197 | 251 | 192 |
| Noagoan | 234 | 198 | 227 | 189 | 235 | 191 | 225 | 180 |
| Natore | 249 | 224 | 239 | 194 | 248 | 213 | 240 | 202 |
| Nawbganj | 227 | 180 | 215 | 160 | 227 | 180 | 220 | 170 |
| Bogura | 262 | - | 250 | 229 | 265 | - | 250 | 220 |
| Joypurhat | 291 | 200 | 283 | 180 | 291 | 220 | 255 | 199 |
| Pabna | 330 | 253 | 300 | 240 | 292 | 280 | 268 | 248 |
| Sirajganj | 325 | 235 | 290 | 210 | 252 | 193 | 248 | 180 |
| Rajshahi Division | 274 | 217 | 257 | 200 | 262 | 211 | 245 | 199 |
| Rangpur | 268 | 195 | 245 | 180 | 280 | 180 | 255 | 170 |
| Gaibanda | 250 | 145 | - | - | 240 | 156 | - | - |
| Kurigam | 220 | 180 | 210 | 170 | 217 | 180 | 211 | 170 |
| Nilphamari | 235 | 190 | 210 | 180 | 228 | 180 | 220 | 165 |
| Lalmonirhat | 215 | 190 | 220 | 178 | 226 | 185 | 210 | 170 |
| Dinajpur | 272 | 205 | 249 | 182 | 253 | 203 | 217 | 175 |
| Thakurgaon | 260 | 225 | 230 | 200 | 250 | 227 | 228 | 198 |
| Panchagar | 265 | 215 | 245 | 190 | 268 | 216 | 247 | 192 |
| Rangpur Division | 248 | 193 | 230 | 183 | 245 | 191 | 227 | 177 |
| Bangladesh | 304 | 225 | 284 | 206 | 300 | 224 | 279 | 207 |

November & December 2015

(wage in taka)

| Name of Distict/Division | November | | | | December | | | |
|----------------------------|--------------|------------|------------|------------|--------------|------------|------------|------------|
| | Without food | | With food | | Without food | | With food | |
| | Male | Female | Male | Female | Male | Female | Male | Female |
| Bandarban | 358 | 267 | 320 | 240 | 352 | 262 | 320 | 230 |
| Khagrachhari | 321 | 206 | - | - | 325 | 215 | - | - |
| Rangamati | 337 | 253 | 312 | 225 | 368 | 245 | 335 | 220 |
| Chattagram | 420 | 326 | 395 | 294 | 420 | 337 | 395 | 314 |
| Coxs Bazar | 430 | 350 | 405 | 320 | 430 | 250 | 406 | 315 |
| Cumilla | 319 | 254 | 300 | 225 | 340 | 292 | 325 | 270 |
| Chandpur | 328 | 250 | 300 | - | 350 | 250 | 319 | - |
| Brahmmanbaria | 372 | 310 | 348 | 290 | 370 | 250 | 340 | - |
| Noakhali | 368 | - | 330 | - | 381 | - | 360 | - |
| Lakshmipur | 315 | 180 | 290 | 165 | 320 | 190 | 300 | 170 |
| Feni | 363 | - | 342 | - | 350 | - | 341 | - |
| Chattagram Division | 357 | 266 | 334 | 251 | 364 | 266 | 343 | 253 |
| Sylhet | 310 | 250 | 306 | 220 | 316 | 250 | 288 | 220 |
| Maulavi Bazar | 313 | 260 | 273 | 225 | 307 | 258 | 273 | 225 |
| Sunamganj | 290 | 280 | 266 | 260 | 316 | 255 | 290 | 215 |
| Habiganj | 292 | 234 | 270 | 218 | 312 | 247 | 280 | 212 |
| Sylhet Division | 301 | 256 | 278 | 235 | 313 | 252 | 283 | 218 |
| Dhaka | 385 | 325 | 356 | 300 | 400 | 330 | 365 | 300 |
| Gagipur | 398 | 336 | 370 | 300 | 425 | 336 | 380 | 300 |
| Manikganj | 361 | 268 | 330 | 235 | 339 | 244 | 310 | 215 |
| Munshiganj | 332 | - | 330 | - | 341 | - | 334 | - |
| Narayanganj | 340 | 275 | 325 | 255 | 374 | 275 | 335 | 250 |
| Narsindhi | 331 | 252 | 300 | 230 | 323 | 249 | 286 | 220 |
| Faridpur | 313 | - | 290 | - | 321 | - | 292 | - |
| Rajbari | 329 | 250 | 305 | - | 317 | 280 | 312 | - |
| Madaripur | 300 | 233 | 283 | 210 | 300 | 233 | 283 | 210 |
| Gopalganj | 291 | 259 | 265 | 245 | 303 | 234 | 280 | 206 |
| Sariatpur | 300 | 217 | 280 | 195 | 305 | 213 | 282 | - |
| Mymensingh | 346 | 254 | 323 | 230 | 340 | 250 | 320 | 225 |
| Jamalpur | 382 | - | 368 | - | 356 | - | 325 | 224 |
| Sherpur | 351 | 268 | 320 | - | 331 | 287 | 307 | - |
| Tangail | 330 | 270 | 307 | 255 | 346 | 274 | 310 | 260 |
| Kishoerganj | 313 | 275 | 280 | 0 | 330 | 270 | 300 | - |
| Natrokona | 343 | 297 | 310 | 0 | 344 | 305 | 335 | - |
| Dhaka Division | 338 | 270 | 314 | 246 | 341 | 270 | 315 | 241 |
| Barishal | 329 | - | 325 | - | 340 | - | 325 | - |
| Jhalokathi | 400 | - | 378 | - | 370 | - | 350 | - |
| Perojpur | 337 | 218 | 328 | 208 | 355 | 215 | 345 | 200 |
| Bhola | 355 | - | 325 | - | 360 | - | 330 | - |
| Patuakhali | 341 | - | 315 | - | 343 | - | 325 | - |
| Barguna | 370 | - | 338 | - | 372 | - | 341 | - |
| Barishal Division | 355 | 218 | 335 | 208 | 357 | 215 | 336 | 200 |

Contd.

November & December 2015

(wage in taka)

| Name of Distict/Division | November | | | | December | | | |
|--------------------------|--------------|------------|------------|------------|--------------|------------|------------|------------|
| | Without food | | With food | | Without food | | With food | |
| | Male | Female | Male | Female | Male | Female | Male | Female |
| Jashore | 230 | 190 | 203 | 170 | 236 | 190 | 200 | 170 |
| Jhenaidah | 296 | 221 | 284 | 210 | 265 | 220 | 254 | 208 |
| Magura | 295 | - | 261 | - | 275 | - | 239 | - |
| Narial | 293 | 175 | 254 | - | 278 | 176 | 256 | - |
| Khulna | 273 | 153 | 267 | 128 | 289 | 155 | 265 | 155 |
| Bagerhat | 324 | 150 | 300 | - | 328 | 200 | 300 | - |
| Satkhira | 253 | 185 | - | - | 213 | 177 | - | - |
| Kushita | 296 | - | 265 | - | 294 | - | 265 | - |
| Chuadang | 225 | - | 210 | 153 | 205 | - | 200 | - |
| Meherpur | 203 | 150 | 175 | 150 | 196 | 180 | 180 | 156 |
| Khulna Division | 269 | 175 | 247 | 162 | 258 | 188 | 240 | 172 |
| Rajshahi | 285 | 207 | 256 | 191 | 271 | 225 | 241 | 203 |
| Noagoan | 200 | 180 | 180 | 170 | 239 | 193 | 215 | 185 |
| Natore | 250 | 209 | 230 | 185 | 253 | 207 | 240 | 186 |
| Nawbganj | 240 | 220 | 231 | 183 | 224 | 190 | 219 | 190 |
| Bogura | 263 | 220 | 250 | 210 | 281 | 225 | 263 | 205 |
| Joypurhat | 307 | 243 | 281 | 220 | 278 | 197 | 256 | 170 |
| Pabna | 300 | 280 | 270 | 250 | 305 | 267 | 275 | 257 |
| Sirajganj | 277 | 245 | 252 | 220 | 278 | 220 | 263 | 200 |
| Rajshahi Division | 265 | 226 | 244 | 204 | 266 | 217 | 247 | 200 |
| Rangpur | 293 | 175 | 274 | 165 | 260 | 175 | 245 | 165 |
| Gaibanda | 233 | 180 | - | - | 240 | 190 | 228 | 175 |
| Kurigarm | 252 | 185 | 226 | 165 | 265 | 183 | 230 | 162 |
| Nilphamari | 281 | 185 | 269 | 163 | 260 | 180 | 250 | 165 |
| Lalmonirhat | 250 | 174 | 222 | 154 | 250 | 165 | 223 | 153 |
| Dinajpur | 302 | 223 | 277 | 216 | 300 | 225 | 280 | 210 |
| Thakurgaon | 298 | 230 | 272 | 200 | 292 | 228 | 270 | 200 |
| Panchagar | 289 | 234 | 268 | 214 | 271 | 230 | 250 | 212 |
| Rangpur Division | 275 | 198 | 258 | 182 | 267 | 197 | 247 | 180 |
| Bangladesh | 309 | 230 | 287 | 213 | 309 | 229 | 287 | 209 |

January & February 2016 (wage in taka)

| Name of Distict/Division | January | | | | February | | | |
|----------------------------|--------------|------------|------------|------------|--------------|------------|------------|------------|
| | Without food | | With food | | Without food | | With food | |
| | Male | Female | Male | Female | Male | Female | Male | Female |
| Bandarban | 356 | 269 | 325 | 235 | 356 | 247 | 330 | 219 |
| Khagrachhari | 326 | 220 | 0 | 0 | 318 | 225 | 0 | 0 |
| Rangamati | 363 | 251 | 330 | 222 | 368 | 253 | 335 | 225 |
| Chattagram | 419 | 345 | 404 | 320 | 422 | 331 | 400 | 310 |
| Coxs Bazar | 420 | 320 | 405 | 300 | 408 | 330 | 400 | 300 |
| Cumilla | 319 | 280 | 293 | 265 | 320 | 276 | 313 | 260 |
| Chandpur | 350 | 260 | 325 | 0 | 352 | 250 | 325 | 0 |
| Brahmmanbaria | 355 | 270 | 335 | 250 | 350 | 275 | 330 | 250 |
| Noakhali | 384 | 0 | 360 | 0 | 385 | 0 | 360 | 0 |
| Lakshmipur | 315 | 190 | 300 | 170 | 320 | 0 | 300 | 0 |
| Feni | 343 | 0 | 328 | 0 | 347 | 0 | 330 | 0 |
| Chattagram Division | 359 | 267 | 333 | 252 | 359 | 273 | 342 | 261 |
| Sylhet | 315 | 250 | 295 | 215 | 311 | 240 | 295 | 230 |
| Maulavi Bazar | 306 | 259 | 273 | 225 | 318 | 259 | 280 | 225 |
| Sunamganj | 310 | 240 | 275 | 205 | 302 | 240 | 275 | 210 |
| Habiganj | 300 | 250 | 276 | 220 | 310 | 250 | 280 | 220 |
| Sylhet Division | 308 | 250 | 282 | 216 | 310 | 255 | 283 | 221 |
| Dhaka | 390 | 310 | 368 | 300 | 390 | 317 | 370 | 300 |
| Gagipur | 431 | 332 | 400 | 300 | 427 | 330 | 393 | 305 |
| Manikganj | 336 | 250 | 305 | 215 | 346 | 248 | 310 | 220 |
| Munshiganj | 347 | 0 | 339 | 330 | 350 | 0 | 335 | 0 |
| Narayanganj | 375 | 280 | 358 | 265 | 375 | 280 | 358 | 265 |
| Narsindhi | 330 | 254 | 304 | 213 | 335 | 250 | 305 | 220 |
| Faridpur | 313 | 0 | 285 | 0 | 316 | 0 | 290 | 0 |
| Rajbari | 319 | 255 | 300 | 0 | 320 | 255 | 313 | 0 |
| Madaripur | 300 | 225 | 275 | 205 | 300 | 225 | 275 | 205 |
| Gopalganj | 313 | 250 | 290 | 235 | 319 | 250 | 300 | 235 |
| Sariatpur | 310 | 215 | 285 | 200 | 315 | 215 | 300 | 0 |
| Mymensingh | 345 | 260 | 330 | 230 | 340 | 280 | 320 | 260 |
| Jamalpur | 346 | 0 | 325 | 229 | 350 | 0 | 320 | 0 |
| Sherpur | 339 | 290 | 320 | 0 | 346 | 0 | 325 | 0 |
| Tangail | 350 | 280 | 315 | 250 | 350 | 270 | 320 | 240 |
| Kishoerganj | 338 | 250 | 311 | 0 | 335 | 250 | 310 | 0 |
| Natrokona | 339 | 300 | 310 | 0 | 325 | 300 | 315 | 0 |
| Dhaka Division | 342 | 268 | 319 | 248 | 343 | 267 | 321 | 250 |
| Barishal | 362 | 0 | 338 | 200 | 360 | 0 | 336 | 220 |
| Jhalokathi | 380 | 0 | 360 | 0 | 383 | 0 | 360 | 0 |
| Perojpur | 364 | 217 | 344 | 200 | 358 | 233 | 345 | 213 |
| Bhola | 360 | 0 | 335 | 0 | 358 | 0 | 340 | 0 |
| Patuakhali | 329 | 0 | 315 | 0 | 329 | 0 | 315 | 0 |
| Barguna | 372 | 0 | 341 | 0 | 373 | 0 | 341 | 0 |
| Barishal Division | 362 | 217 | 339 | 200 | 360 | 233 | 340 | 217 |

Contd.

January & February 2016

(wage in taka)

| Name of Distict/Division | January | | | | February | | | |
|--------------------------|--------------|------------|------------|------------|--------------|------------|------------|------------|
| | Without food | | With food | | Without food | | With food | |
| | Male | Female | Male | Female | Male | Female | Male | Female |
| Jashore | 241 | 200 | 211 | 185 | 240 | 200 | 220 | 185 |
| Jhenaidah | 270 | 203 | 255 | 195 | 281 | 205 | 260 | 195 |
| Magura | 268 | 0 | 240 | 0 | 276 | 0 | 245 | 0 |
| Narial | 262 | 170 | 242 | 0 | 259 | 185 | 245 | 0 |
| Khulna | 299 | 180 | 280 | 0 | 294 | 233 | 284 | 0 |
| Bagerhat | 322 | 200 | 280 | 0 | 327 | 200 | 305 | 0 |
| Satkhira | 257 | 192 | 300 | 0 | 260 | 195 | 0 | 0 |
| Kushita | 290 | 0 | 0 | 0 | 291 | 0 | 260 | 0 |
| Chuadang | 215 | 0 | 270 | 0 | 214 | 0 | 200 | 0 |
| Meherpur | 200 | 0 | 200 | 161 | 200 | 0 | 184 | 160 |
| Khulna Division | 262 | 191 | 182 | 180 | 264 | 203 | 245 | 180 |
| Rajshahi | 269 | 225 | 242 | 206 | 266 | 219 | 246 | 192 |
| Noagoan | 243 | 198 | 250 | 194 | 236 | 204 | 230 | 195 |
| Natore | 245 | 211 | 239 | 196 | 247 | 210 | 235 | 193 |
| Nawbganj | 250 | 283 | 230 | 180 | 232 | 180 | 226 | 170 |
| Bogura | 275 | 219 | 225 | 200 | 300 | 220 | 288 | 200 |
| Joypurhat | 278 | 200 | 255 | 180 | 280 | 200 | 260 | 180 |
| Pabna | 310 | 265 | 258 | 255 | 311 | 264 | 290 | 255 |
| Sirajganj | 280 | 205 | 293 | 200 | 272 | 221 | 260 | 200 |
| Rajshahi Division | 269 | 213 | 265 | 201 | 268 | 215 | 254 | 198 |
| Rangpur | 260 | 170 | 245 | 160 | 255 | 170 | 240 | 160 |
| Gaibanda | 250 | 200 | 228 | 194 | 250 | 205 | 230 | 195 |
| Kurigarm | 261 | 190 | 230 | 170 | 260 | 195 | 232 | 165 |
| Nilphamari | 258 | 159 | 249 | 143 | 258 | 160 | 250 | |
| Lalmonirhat | 247 | 163 | 223 | 151 | 245 | 165 | 225 | 152 |
| Dinajpur | 291 | 225 | 275 | 200 | 290 | 225 | 275 | 200 |
| Thakurgaon | 255 | 228 | 232 | 201 | 256 | 226 | 230 | 200 |
| Panchagar | 271 | 209 | 250 | 186 | 270 | 210 | 250 | 185 |
| Rangpur Division | 262 | 193 | 242 | 176 | 261 | 195 | 242 | 175 |
| Bangladesh | 309 | 228 | 287 | 210 | 309 | 234 | 290 | 215 |

March & April 2016 (wage in taka)

| Name of District/Division | March | | | | April | | | |
|----------------------------|--------------|------------|------------|------------|--------------|------------|------------|------------|
| | Without food | | With food | | Without food | | With food | |
| | Male | Female | Male | Female | Male | Female | Male | Female |
| Bandarban | 355 | 256 | 332 | 225 | 350 | 250 | 330 | 230 |
| Khagrachhari | 320 | 220 | 0 | 0 | 323 | 212 | 0 | 0 |
| Rangamati | 364 | 254 | 335 | 230 | 360 | 267 | 335 | 235 |
| Chattagram | 414 | 340 | 395 | 322 | 410 | 340 | 390 | 310 |
| Coxs Bazar | 410 | 320 | 396 | 300 | 420 | 350 | 400 | 320 |
| Cumilla | 324 | 279 | 300 | 258 | 340 | 306 | 310 | 285 |
| Chandpur | 350 | 250 | 332 | 0 | 350 | 250 | 320 | 0 |
| Brahmanbaria | 352 | 275 | 330 | 250 | 360 | 300 | 325 | 280 |
| Noakhali | 390 | 0 | 370 | 0 | 417 | 0 | 400 | 0 |
| Lakshmipur | 320 | 0 | 300 | 0 | 365 | 250 | 330 | 225 |
| Feni | 347 | 0 | 335 | 0 | 350 | 0 | 335 | 0 |
| Chattagram Division | 359 | 274 | 343 | 264 | 368 | 281 | 348 | 269 |
| Sylhet | 324 | 250 | 304 | 230 | 337 | 250 | 306 | 220 |
| Maulavi Bazar | 317 | 260 | 279 | 225 | 348 | 264 | 320 | 225 |
| Sunamganj | 310 | 253 | 290 | 220 | 350 | 288 | 330 | 253 |
| Habiganj | 316 | 250 | 285 | 225 | 344 | 257 | 320 | 230 |
| Sylhet Division | 317 | 253 | 290 | 225 | 345 | 265 | 319 | 232 |
| Dhaka | 388 | 310 | 370 | 300 | 430 | 320 | 400 | 300 |
| Gagipur | 435 | 340 | 391 | 310 | 453 | 357 | 430 | 325 |
| Manikganj | 347 | 250 | 315 | 225 | 350 | 262 | 320 | 232 |
| Munshiganj | 355 | 0 | 330 | 0 | 334 | 0 | 310 | 0 |
| Narayanganj | 380 | 280 | 360 | 265 | 390 | 308 | 370 | 290 |
| Narsindhi | 323 | 245 | 300 | 220 | 380 | 328 | 360 | 300 |
| Faridpur | 320 | 0 | 295 | 0 | 338 | 0 | 310 | 0 |
| Rajbari | 330 | 255 | 310 | 0 | 325 | 255 | 300 | 0 |
| Madaripur | 300 | 238 | 283 | 220 | 300 | 228 | 279 | 210 |
| Gopalganj | 335 | 250 | 315 | 230 | 350 | 375 | 320 | 250 |
| Sariatpur | 320 | 258 | 300 | 235 | 346 | 257 | 325 | 230 |
| Mymensingh | 342 | 280 | 325 | 250 | 360 | 275 | 330 | 255 |
| Jamalpur | 308 | 0 | 292 | 225 | 350 | 0 | 325 | 253 |
| Sherpur | 314 | 0 | 298 | 0 | 320 | 0 | 300 | 0 |
| Tangail | 352 | 250 | 320 | 230 | 369 | 250 | 356 | 230 |
| Kishoerganj | 338 | 250 | 315 | 0 | 375 | 300 | 350 | 0 |
| Natrokona | 325 | 300 | 305 | 0 | 403 | 310 | 385 | 0 |
| Dhaka Division | 342 | 270 | 319 | 246 | 363 | 287 | 339 | 261 |
| Barishal | 376 | 0 | 350 | 250 | 372 | 0 | 352 | 240 |
| Jhalokathi | 420 | 0 | 390 | 0 | 426 | 0 | 395 | 0 |
| Perojpur | 359 | 233 | 341 | 213 | 370 | 273 | 345 | 240 |
| Bhola | 363 | 0 | 345 | 0 | 357 | 0 | 335 | 0 |
| Patuakhali | 330 | 0 | 310 | 0 | 350 | 0 | 337 | 0 |
| Barguna | 370 | 0 | 345 | 0 | 371 | 0 | 340 | 0 |
| Barishal Division | 370 | 233 | 347 | 232 | 374 | 273 | 351 | 240 |

Contd.

March & April 2016 (wage in taka)

| Name of Distict/Division | March | | | | April | | | |
|--------------------------|--------------|------------|------------|------------|--------------|------------|------------|------------|
| | Without food | | With food | | Without food | | With food | |
| | Male | Female | Male | Female | Male | Female | Male | Female |
| Jashore | 245 | 200 | 225 | 190 | 277 | 246 | 260 | 215 |
| Jhenaidah | 266 | 210 | 252 | 192 | 300 | 253 | 273 | 244 |
| Magura | 273 | 0 | 242 | 0 | 306 | 0 | 290 | 0 |
| Narial | 270 | 190 | 245 | 0 | 315 | 216 | 300 | 200 |
| Khulna | 312 | 0 | 295 | 0 | 344 | 255 | 325 | 0 |
| Bagerhat | 330 | 200 | 295 | 0 | 350 | 250 | 320 | 0 |
| Satkhira | 246 | 184 | 0 | 0 | 311 | 210 | 0 | 0 |
| Kushita | 293 | 0 | 265 | 0 | 292 | 0 | 265 | 0 |
| Chuadang | 220 | 0 | 210 | 0 | 256 | 0 | 239 | 0 |
| Meherpur | 200 | 0 | 187 | 160 | 204 | 0 | 195 | 160 |
| Khulna Division | 266 | 197 | 246 | 181 | 296 | 238 | 274 | 205 |
| Rajshahi | 266 | 210 | 241 | 206 | 275 | 217 | 246 | 212 |
| Noagoan | 234 | 197 | 224 | 188 | 292 | 237 | 282 | 236 |
| Natore | 252 | 200 | 230 | 194 | 299 | 230 | 275 | 216 |
| Nawbganj | 231 | 175 | 222 | 160 | 242 | 220 | 239 | 197 |
| Bogura | 300 | 225 | 276 | 208 | 325 | 238 | 300 | 210 |
| Joypurhat | 272 | 220 | 255 | 200 | 300 | 240 | 286 | 215 |
| Pabna | 312 | 270 | 295 | 260 | 310 | 285 | 295 | 270 |
| Sirajganj | 270 | 220 | 261 | 210 | 320 | 216 | 300 | 200 |
| Rajshahi Division | 267 | 215 | 251 | 203 | 295 | 235 | 278 | 220 |
| Rangpur | 262 | 175 | 245 | 160 | 295 | 191 | 270 | 180 |
| Gaibanda | 250 | 209 | 225 | 195 | 283 | 210 | 255 | 204 |
| Kurigam | 260 | 200 | 236 | 185 | 260 | 205 | 246 | 195 |
| Nilphamari | 259 | 159 | 243 | 145 | 274 | 179 | 265 | 162 |
| Lalmonirhat | 240 | 170 | 230 | 155 | 251 | 175 | 237 | 167 |
| Dinajpur | 280 | 230 | 259 | 205 | 284 | 219 | 255 | 197 |
| Thakurgaon | 260 | 232 | 245 | 210 | 270 | 250 | 260 | 230 |
| Panchagar | 277 | 211 | 250 | 185 | 272 | 210 | 250 | 187 |
| Rangpur Division | 261 | 198 | 242 | 180 | 274 | 205 | 255 | 190 |
| Bangladesh | 312 | 234 | 291 | 219 | 331 | 255 | 309 | 231 |

May & June 2015

(wage in taka)

| Name of Distict/Division | May | | | | June | | | |
|----------------------------|--------------|------------|------------|------------|--------------|------------|------------|------------|
| | Without food | | With food | | Without food | | With food | |
| | Male | Female | Male | Female | Male | Female | Male | Female |
| Bandarban | 361 | 269 | 335 | 240 | 357 | 266 | 330 | 240 |
| Khagrachhari | 319 | | 0 | 0 | 319 | 210 | 0 | 0 |
| Rangamati | 389 | 245 | 360 | 225 | 382 | 278 | 358 | 254 |
| Chattagram | 438 | 349 | 410 | 329 | 433 | 327 | 416 | 302 |
| Coxs Bazar | 450 | 350 | 415 | 325 | 430 | 350 | 401 | 325 |
| Cumilla | 393 | 326 | 371 | 300 | 344 | 300 | 320 | 280 |
| Chandpur | 324 | 250 | 305 | 0 | 350 | 250 | 325 | 0 |
| Brahmanbaria | 355 | 310 | 330 | 280 | 360 | 255 | 335 | 235 |
| Noakhali | 350 | 0 | 320 | 0 | 358 | 0 | 330 | 0 |
| Lakshmipur | 360 | 255 | 330 | 230 | 340 | 0 | 320 | 0 |
| Feni | 350 | 0 | 335 | 0 | 350 | 0 | 332 | 0 |
| Chattagram Division | 372 | 285 | 351 | 276 | 366 | 280 | 347 | 273 |
| Sylhet | 342 | 250 | 318 | 225 | 328 | 245 | 308 | 220 |
| Maulavi Bazar | 340 | 264 | 325 | 235 | 318 | 259 | 300 | 235 |
| Sunamganj | 356 | 257 | 320 | 224 | 313 | 224 | 290 | 215 |
| Habiganj | 360 | 260 | 330 | 229 | 346 | 256 | 320 | 230 |
| Sylhet Division | 350 | 258 | 323 | 228 | 326 | 246 | 305 | 225 |
| Dhaka | 440 | 320 | 420 | 300 | 420 | 320 | 400 | 300 |
| Gagipur | 460 | 363 | 435 | 330 | 434 | 365 | 410 | 332 |
| Manikganj | 431 | 312 | 400 | 300 | 353 | 300 | 338 | 275 |
| Munshiganj | 365 | 0 | 345 | 0 | 340 | 285 | 322 | 265 |
| Narayanganj | 410 | 308 | 390 | 285 | 384 | 304 | 359 | 280 |
| Narsindhi | 390 | 350 | 360 | 325 | 385 | 255 | 362 | 240 |
| Faridpur | 320 | 0 | 300 | 0 | 341 | 0 | 320 | 0 |
| Rajbari | 325 | 260 | 310 | 0 | 313 | 280 | 295 | 0 |
| Madaripur | 300 | 230 | 285 | 210 | 300 | 244 | 285 | 225 |
| Gopalganj | 338 | 280 | 315 | 260 | 319 | 280 | 300 | 250 |
| Sariatpur | 350 | 258 | 320 | 0 | 347 | 263 | 325 | 235 |
| Mymensingh | 388 | 275 | 370 | 268 | 390 | 275 | 375 | 245 |
| Jamalpur | 402 | 0 | 385 | 300 | 391 | 0 | 380 | 265 |
| Sherpur | 421 | 320 | 390 | 0 | 333 | 0 | 313 | 0 |
| Tangail | 419 | 325 | 400 | 300 | 342 | 250 | 320 | 225 |
| Kishoerganj | 417 | 300 | 400 | 282 | 350 | 0 | 320 | 0 |
| Natrokona | 400 | 305 | 390 | 0 | 352 | 300 | 328 | 0 |
| Dhaka Division | 387 | 300 | 366 | 287 | 358 | 286 | 338 | 261 |
| Barishal | 358 | 0 | 340 | 250 | 364 | 336 | 335 | 305 |
| Jhalokathi | 427 | 0 | 395 | 0 | 427 | 0 | 400 | 0 |
| Perojpur | 370 | 335 | 346 | 310 | 363 | 275 | 345 | 260 |
| Bhola | 360 | 0 | 340 | 0 | 389 | 0 | 375 | 0 |
| Patuakhali | 363 | 0 | 343 | 0 | 365 | 0 | 342 | 0 |
| Barguna | 373 | 0 | 335 | 0 | 370 | 0 | 335 | 0 |
| Barishal Division | 375 | 335 | 350 | 280 | 380 | 306 | 355 | 283 |

Contd.

May & June 2015

(wage in taka)

| Name of Distict/Division | May | | | | June | | | |
|--------------------------|--------------|------------|------------|------------|--------------|------------|------------|------------|
| | Without food | | With food | | Without food | | With food | |
| | Male | Female | Male | Female | Male | Female | Male | Female |
| Jashore | 253 | 230 | 235 | 205 | 262 | 225 | 234 | 205 |
| Jhenaidah | 285 | 240 | 275 | 220 | 280 | 220 | 255 | 200 |
| Magura | 283 | 0 | 254 | 0 | 283 | 0 | 260 | 0 |
| Narial | 248 | 200 | 220 | 0 | 232 | 200 | 223 | 0 |
| Khulna | 357 | 225 | 336 | 0 | 328 | 0 | 300 | 0 |
| Bagerhat | 356 | 0 | 341 | 0 | 333 | 0 | 315 | 0 |
| Satkhira | 244 | 200 | 0 | 0 | 249 | 205 | 0 | 0 |
| Kushita | 294 | 0 | 270 | 0 | 287 | 0 | 265 | 0 |
| Chuadang | 260 | 0 | 240 | 0 | 222 | 0 | 210 | 0 |
| Meherpur | 231 | 0 | 206 | 0 | 205 | 190 | 190 | 0 |
| Khulna Division | 281 | 219 | 264 | 213 | 268 | 208 | 250 | 203 |
| Rajshahi | 279 | 232 | 252 | 215 | 268 | 220 | 245 | 210 |
| Noagoan | 289 | 227 | 277 | 210 | 270 | 216 | 256 | 204 |
| Natore | 259 | 195 | 251 | 189 | 255 | 194 | 247 | 189 |
| Nawbganj | 230 | 200 | 210 | 180 | 232 | 200 | 225 | 190 |
| Bogura | 331 | 243 | 300 | 220 | 286 | 229 | 260 | 205 |
| Joypurhat | 349 | 255 | 323 | 225 | 281 | 230 | 273 | 210 |
| Pabna | 350 | 300 | 325 | 290 | 336 | 266 | 305 | 240 |
| Sirajganj | 362 | 276 | 350 | 250 | 350 | 300 | 340 | 280 |
| Rajshahi Division | 306 | 241 | 286 | 222 | 285 | 232 | 269 | 216 |
| Rangpur | 319 | 195 | 293 | 185 | 280 | 224 | 260 | 200 |
| Gaibanda | 271 | 220 | 250 | 206 | 250 | 190 | 228 | 0 |
| Kurigarm | 274 | 214 | 253 | 190 | 272 | 205 | 253 | 195 |
| Nilphamari | 326 | 229 | 308 | 205 | 290 | 220 | 280 | 205 |
| Lalmonirhat | 280 | 213 | 250 | 195 | 280 | 213 | 255 | 200 |
| Dinajpur | 310 | 251 | 290 | 235 | 314 | 250 | 292 | 222 |
| Thakurgaon | 270 | 238 | 250 | 220 | 308 | 244 | 275 | 225 |
| Panchagar | 274 | 190 | 274 | 200 | 284 | 224 | 260 | 200 |
| Rangpur Division | 291 | 219 | 271 | 205 | 285 | 221 | 263 | 207 |
| Bangladesh | 337 | 265 | 316 | 244 | 324 | 254 | 304 | 238 |

July & August 2016(wage in taka)

| Name of Distict/Division | July | | | | August | | | |
|----------------------------|--------------|------------|------------|------------|--------------|------------|------------|------------|
| | Without food | | With food | | Without food | | With food | |
| | Male | Female | Male | Female | Male | Female | Male | Female |
| Bandarban | 354 | 263 | 330 | 235 | 346 | 255 | 325 | 230 |
| Khagrachhari | 320 | 230 | 0 | 0 | 308 | 225 | 0 | 0 |
| Rangamati | 410 | 298 | 380 | 265 | 398 | 283 | 385 | 270 |
| Chattagram | 438 | 335 | 425 | 310 | 438 | 324 | 420 | 300 |
| Coxs Bazar | 417 | 335 | 404 | 320 | 425 | 350 | 396 | 320 |
| Cumilla | 340 | 290 | 310 | 265 | 337 | 278 | 320 | 260 |
| Chandpur | 323 | 250 | 300 | 0 | 328 | 250 | 300 | 0 |
| Brahmanbaria | 365 | 270 | 330 | 258 | 370 | 0 | 330 | 255 |
| Noakhali | 360 | 0 | 335 | 0 | 372 | 0 | 340 | 0 |
| Lakshmipur | 345 | 0 | 315 | 0 | 345 | 0 | 315 | 0 |
| Feni | 359 | 0 | 350 | 0 | 376 | 0 | 350 | 0 |
| Chattagram Division | 366 | 284 | 348 | 276 | 368 | 281 | 348 | 273 |
| Sylhet | 329 | 250 | 312 | 230 | 332 | 250 | 315 | 230 |
| Maulavi Bazar | 328 | 259 | 300 | 225 | 332 | 263 | 300 | 225 |
| Sunamganj | 295 | 223 | 270 | 221 | 302 | 218 | 275 | 208 |
| Habiganj | 346 | 256 | 325 | 230 | 331 | 254 | 305 | 230 |
| Sylhet Division | 325 | 247 | 302 | 227 | 324 | 246 | 299 | 223 |
| Dhaka | 394 | 350 | 384 | 0 | 402 | 360 | 380 | 320 |
| Gagipur | 429 | 350 | 398 | 325 | 435 | 350 | 410 | 327 |
| Manikganj | 364 | 280 | 335 | 265 | 365 | 270 | 350 | 243 |
| Munshiganj | 341 | 250 | 320 | 230 | 326 | 250 | 305 | 225 |
| Narayanganj | 374 | 310 | 360 | 285 | 370 | 285 | 350 | 260 |
| Narsindhi | 363 | 270 | 335 | 250 | 379 | 272 | 355 | 250 |
| Faridpur | 350 | 0 | 320 | 0 | 375 | 0 | 350 | 0 |
| Rajbari | 340 | 300 | 310 | 0 | 350 | 300 | 315 | 0 |
| Madaripur | 317 | 267 | 305 | 245 | 321 | 242 | 300 | 225 |
| Gopalganj | 343 | 300 | 325 | 280 | 354 | 300 | 338 | 285 |
| Sariatpur | 359 | 267 | 332 | 245 | 343 | 254 | 320 | 0 |
| Mymensingh | 390 | 280 | 375 | 250 | 348 | 240 | 330 | 210 |
| Jamalpur | 380 | 0 | 365 | 259 | 380 | 0 | 360 | 234 |
| Sherpur | 332 | 0 | 327 | 0 | 346 | 0 | 320 | 0 |
| Tangail | 335 | 250 | 310 | 220 | 333 | 250 | 308 | 225 |
| Kishoerganj | 331 | 0 | 306 | 0 | 330 | 0 | 326 | 0 |
| Natrokona | 360 | 305 | 330 | 0 | 350 | 0 | 329 | 0 |
| Dhaka Division | 359 | 291 | 337 | 259 | 359 | 281 | 338 | 255 |
| Barishal | 373 | 0 | 353 | 0 | 364 | 283 | 354 | 290 |
| Jhalokathi | 437 | 0 | 410 | 0 | 440 | 0 | 405 | 0 |
| Perojpur | 359 | 300 | 344 | 290 | 392 | 288 | 375 | 265 |
| Bhola | 392 | 0 | 370 | 0 | 388 | 0 | 360 | 0 |
| Patuakhali | 360 | 0 | 325 | 0 | 363 | 0 | 330 | 0 |
| Barguna | 376 | 0 | 341 | 0 | 371 | 0 | 355 | 0 |
| Barishal Division | 383 | 300 | 357 | 290 | 386 | 286 | 363 | 278 |

Contd.

July & August 2016(wage in taka)

| Name of Distict/Division | July | | | | August | | | |
|--------------------------|--------------|------------|------------|------------|--------------|------------|------------|------------|
| | Without food | | With food | | Without food | | With food | |
| | Male | Female | Male | Female | Male | Female | Male | Female |
| Jashore | 274 | 215 | 250 | 195 | 250 | 215 | 223 | 195 |
| Jhenaidah | 271 | 233 | 247 | 210 | 269 | 231 | 240 | 215 |
| Magura | 325 | 0 | 310 | 0 | 330 | 280 | 300 | 255 |
| Narial | 258 | 210 | 235 | 0 | 298 | 202 | 264 | 0 |
| Khulna | 328 | 225 | 309 | 0 | 335 | 0 | 305 | 0 |
| Bagerhat | 335 | 220 | 305 | 0 | 341 | 225 | 320 | 0 |
| Satkhira | 257 | 210 | 0 | 0 | 298 | 202 | 264 | 0 |
| Kushita | 280 | 0 | 270 | 0 | 301 | 0 | 290 | 0 |
| Chuadang | 213 | 0 | 200 | 170 | 215 | 0 | 205 | 170 |
| Meherpur | 216 | 190 | 198 | 170 | 237 | 200 | 220 | 0 |
| Khulna Division | 276 | 215 | 258 | 186 | 287 | 222 | 263 | 209 |
| Rajshahi | 254 | 224 | 237 | 215 | 278 | 220 | 260 | 204 |
| Noagoan | 289 | 237 | 275 | 226 | 280 | 227 | 270 | 205 |
| Natore | 304 | 223 | 293 | 211 | 315 | 242 | 302 | 220 |
| Nawbganj | 267 | 202 | 254 | 190 | 243 | 210 | 223 | 190 |
| Bogura | 307 | 234 | 280 | 210 | 292 | 233 | 280 | 200 |
| Joypurhat | 300 | 230 | 296 | 220 | 276 | 230 | 250 | 210 |
| Pabna | 361 | 291 | 336 | 270 | 364 | 288 | 344 | 265 |
| Sirajganj | 340 | 250 | 315 | 230 | 273 | 220 | 246 | 211 |
| Rajshahi Division | 303 | 237 | 286 | 222 | 290 | 234 | 272 | 213 |
| Rangpur | 280 | 210 | 265 | 190 | 265 | 205 | 250 | 200 |
| Gaibanda | 288 | 175 | 250 | 0 | 230 | 180 | 205 | 0 |
| Kurigarm | 242 | 200 | 228 | 185 | 242 | 200 | 230 | 190 |
| Nilphamari | 262 | 215 | 245 | 195 | 256 | 215 | 242 | 200 |
| Lalmonirhat | 261 | 205 | 243 | 192 | 240 | 210 | 210 | 205 |
| Dinajpur | 333 | 269 | 294 | 236 | 313 | 256 | 285 | 230 |
| Thakurgaon | 295 | 260 | 266 | 228 | 270 | 238 | 250 | 220 |
| Panchagar | 290 | 230 | 271 | 210 | 290 | 231 | 270 | 211 |
| Rangpur Division | 281 | 221 | 258 | 205 | 263 | 217 | 243 | 208 |
| Bangladesh | 328 | 256 | 307 | 238 | 325 | 252 | 304 | 237 |

September & October 2016(wage in taka)

| Name of Distict/Division | September | | | | October | | | |
|----------------------------|--------------|------------|------------|------------|--------------|------------|------------|------------|
| | Without food | | With food | | Without food | | With food | |
| | Male | Female | Male | Female | Male | Female | Male | Female |
| Bandarban | 346 | 263 | 325 | 230 | 364 | 258 | 330 | 230 |
| Khagrachhari | 312 | 221 | 0 | 0 | 312 | 220 | 0 | 0 |
| Rangamati | 400 | 283 | 382 | 270 | 389 | 283 | 370 | 268 |
| Chattagram | 438 | 331 | 420 | 328 | 436 | 318 | 426 | 310 |
| Coxs Bazar | 425 | 350 | 395 | 320 | 430 | 363 | 400 | 330 |
| Cumilla | 337 | 269 | 320 | 255 | 347 | 280 | 332 | 260 |
| Chandpur | 314 | 260 | 0 | 0 | 313 | 0 | 300 | 0 |
| Brahmmanbaria | 331 | 255 | 300 | 240 | 313 | 255 | 285 | 238 |
| Noakhali | 372 | 0 | 345 | 0 | 375 | 0 | 355 | 0 |
| Lakshmipur | 336 | 0 | 310 | 0 | 335 | 0 | 310 | 0 |
| Feni | 369 | 0 | 350 | 0 | 343 | 0 | 323 | 0 |
| Chattagram Division | 362 | 279 | 350 | 274 | 360 | 282 | 343 | 273 |
| Sylhet | 327 | 250 | 303 | 230 | 340 | 250 | 320 | 230 |
| Maulavi Bazar | 323 | 264 | 300 | 232 | 328 | 259 | 300 | 232 |
| Sunamganj | 306 | 224 | 277 | 209 | 313 | 241 | 280 | 230 |
| Habiganj | 331 | 254 | 305 | 230 | 325 | 262 | 305 | 242 |
| Sylhet Division | 322 | 248 | 296 | 225 | 327 | 253 | 301 | 234 |
| Dhaka | 400 | 330 | 380 | 310 | 400 | 330 | 375 | 315 |
| Gagipur | 439 | 350 | 412 | 328 | 437 | 350 | 411 | 328 |
| Manikganj | 363 | 270 | 345 | 240 | 365 | 275 | 350 | 250 |
| Munshiganj | 330 | 250 | 305 | 230 | 343 | 250 | 326 | 232 |
| Narayanganj | 359 | 268 | 340 | 250 | 363 | 270 | 342 | 250 |
| Narsindhi | 372 | 269 | 355 | 250 | 375 | 277 | 355 | 241 |
| Faridpur | 350 | 0 | 325 | 0 | 335 | 0 | 310 | 0 |
| Rajbari | 340 | 300 | 320 | 0 | 350 | 300 | 325 | 0 |
| Madaripur | 320 | 233 | 297 | 0 | 310 | 233 | 300 | 0 |
| Gopalganj | 312 | 275 | 300 | 260 | 315 | 280 | 300 | 265 |
| Sariatpur | 319 | 251 | 296 | 230 | 322 | 246 | 304 | 225 |
| Mymensingh | 331 | 240 | 321 | 225 | 312 | 240 | 305 | 230 |
| Jamalpur | 390 | 0 | 365 | 231 | 340 | 0 | 320 | 227 |
| Sherpur | 341 | 0 | 324 | 0 | 0 | 0 | 318 | 0 |
| Tangail | 309 | 250 | 293 | 225 | 316 | 250 | 294 | 225 |
| Kishoerganj | 317 | 0 | 310 | 0 | 319 | 0 | 288 | 0 |
| Natrokona | 350 | 300 | 325 | 0 | 312 | 280 | 296 | 0 |
| Dhaka Division | 350 | 276 | 330 | 253 | 345 | 275 | 325 | 253 |
| Barishal | 365 | 280 | 348 | 250 | 370 | 280 | 325 | 253 |
| Jhalokathi | 439 | 0 | 410 | 0 | 428 | 0 | 405 | 0 |
| Perojpur | 419 | 291 | 403 | 270 | 368 | 243 | 350 | 228 |
| Bhola | 387 | 0 | 360 | 0 | 387 | 0 | 354 | 0 |
| Patuakhali | 366 | 0 | 335 | 0 | 371 | 0 | 355 | 0 |
| Barguna | 370 | 0 | 355 | 0 | 370 | 0 | 352 | 0 |
| Barishal Division | 391 | 286 | 369 | 260 | 382 | 262 | 357 | 241 |

Contd.

September & October 2016(wage in taka)

| Name of Distict/Division | September | | | | October | | | |
|--------------------------|--------------|------------|------------|------------|--------------|------------|------------|------------|
| | Without food | | With food | | Without food | | With food | |
| | Male | Female | Male | Female | Male | Female | Male | Female |
| Jashore | 250 | 222 | 220 | 200 | 245 | 205 | 215 | 200 |
| Jhenaidah | 257 | 230 | 243 | 212 | 255 | 220 | 251 | 210 |
| Magura | 335 | 0 | 310 | 0 | 300 | 0 | 276 | 0 |
| Narial | 300 | 205 | 275 | 0 | 290 | 210 | 266 | 0 |
| Khulna | 327 | 0 | 305 | 0 | 312 | 0 | 299 | 0 |
| Bagerhat | 339 | 0 | 320 | 0 | 362 | 220 | 329 | 0 |
| Satkhira | 248 | 204 | 0 | 0 | 255 | 205 | 0 | 0 |
| Kushita | 306 | 0 | 300 | 0 | 276 | 0 | 255 | 0 |
| Chuadang | 215 | 0 | 200 | 0 | 222 | 0 | 210 | 0 |
| Meherpur | 235 | 200 | 222 | 0 | 230 | 200 | 209 | 190 |
| Khulna Division | 281 | 212 | 266 | 206 | 275 | 210 | 257 | 200 |
| Rajshahi | 272 | 220 | 244 | 204 | 275 | 219 | 253 | 212 |
| Noagoan | 275 | 221 | 260 | 207 | 272 | 217 | 258 | 205 |
| Natore | 294 | 216 | 273 | 209 | 281 | 216 | 268 | 206 |
| Nawbganj | 244 | 205 | 234 | 190 | 237 | 205 | 233 | 193 |
| Bogura | 271 | 220 | 263 | 200 | 278 | 0 | 263 | 234 |
| Joypurhat | 303 | 230 | 285 | 210 | 285 | 250 | 280 | 230 |
| Pabna | 322 | 266 | 304 | 250 | 333 | 263 | 322 | 260 |
| Sirajganj | 300 | 216 | 274 | 0 | 283 | 210 | 279 | 200 |
| Rajshahi Division | 285 | 224 | 267 | 210 | 281 | 226 | 270 | 218 |
| Rangpur | 270 | 200 | 250 | 180 | 250 | 205 | 240 | 185 |
| Gaibanda | 232 | 180 | 210 | 0 | 250 | 200 | 220 | 0 |
| Kurigam | 242 | 195 | 222 | 182 | 245 | 200 | 224 | 180 |
| Nilphamari | 250 | 210 | 240 | 195 | 250 | 210 | 240 | 190 |
| Lalmonirhat | 242 | 212 | 220 | 205 | 245 | 215 | 230 | 205 |
| Dinajpur | 302 | 250 | 280 | 236 | 300 | 220 | 285 | 200 |
| Thakurgaon | 270 | 238 | 250 | 218 | 264 | 240 | 250 | 220 |
| Panchagar | 281 | 220 | 262 | 201 | 280 | 220 | 260 | 205 |
| Rangpur Division | 261 | 213 | 242 | 202 | 261 | 214 | 244 | 198 |
| Bangladesh | 322 | 248 | 303 | 233 | 319 | 246 | 300 | 231 |

November & December 2016(wage in taka)

| Name of Distict/Division | November | | | | December | | | |
|----------------------------|--------------|------------|------------|------------|--------------|------------|------------|------------|
| | Without food | | With food | | Without food | | With food | |
| | Male | Female | Male | Female | Male | Female | Male | Female |
| Bandarban | 352 | 246 | 325 | 225 | 352 | 260 | 325 | 232 |
| Khagrachari | 329 | 212 | 0 | 0 | 316 | 213 | 0 | 0 |
| Rangamati | 390 | 284 | 370 | 265 | 397 | 288 | 375 | 268 |
| Chattagram | 458 | 344 | 440 | 320 | 451 | 346 | 441 | 323 |
| Coxs Bazar | 460 | 373 | 427 | 350 | 400 | 300 | 375 | 290 |
| Cumilla | 354 | 289 | 340 | 272 | 348 | 286 | 336 | 270 |
| Chandpur | 320 | 0 | 300 | 0 | 339 | 0 | 320 | 0 |
| Brahmanbaria | 317 | 250 | 309 | 238 | 325 | 255 | 305 | 240 |
| Noakhali | 380 | 0 | 360 | 0 | 380 | 0 | 365 | 250 |
| Lakshmipur | 337 | 0 | 315 | 0 | 358 | 0 | 330 | 0 |
| Feni | 345 | 0 | 323 | 0 | 350 | 0 | 325 | 0 |
| Chattagram Division | 367 | 285 | 351 | 278 | 365 | 278 | 350 | 268 |
| Sylhet | 350 | 270 | 325 | 255 | 346 | 270 | 328 | 250 |
| Maulavi Bazar | 355 | 274 | 330 | 250 | 350 | 275 | 330 | 252 |
| Sunamganj | 317 | 243 | 285 | 232 | 330 | 250 | 300 | 242 |
| Habiganj | 325 | 262 | 305 | 245 | 342 | 266 | 315 | 245 |
| Sylhet Division | 337 | 262 | 311 | 246 | 342 | 265 | 318 | 247 |
| Dhaka | 406 | 350 | 387 | 330 | 373 | 350 | 368 | 325 |
| Gazipur | 440 | 360 | 425 | 338 | 434 | 350 | 412 | 336 |
| Manikganj | 334 | 280 | 312 | 260 | 333 | 236 | 315 | 212 |
| Munshiganj | 344 | 250 | 336 | 230 | 368 | 250 | 344 | 230 |
| Narayanganj | 365 | 275 | 345 | 253 | 381 | 269 | 360 | 250 |
| Narsingdi | 383 | 273 | 370 | 242 | 361 | 272 | 350 | 266 |
| Faridpur | 364 | 0 | 340 | 0 | 338 | 0 | 325 | 0 |
| Rajbari | 370 | 320 | 350 | 0 | 375 | 320 | 350 | 0 |
| Madaripur | 310 | 233 | 283 | 0 | 317 | 267 | 290 | 0 |
| Gopalganj | 325 | 300 | 317 | 288 | 330 | 300 | 315 | 288 |
| Shariatpur | 331 | 241 | 304 | 220 | 332 | 251 | 304 | 230 |
| Tangail | 360 | 270 | 337 | 235 | 336 | 270 | 312 | 250 |
| Kishoreganj | 342 | 0 | 325 | 0 | 348 | 250 | 325 | 0 |
| Dhaka Division | 360 | 287 | 341 | 266 | | | | |
| Mymensing | 359 | 250 | 330 | 232 | 357 | 255 | 332 | 235 |
| Jamalpur | 347 | 0 | 325 | 262 | 355 | 0 | 328 | 265 |
| Sherpur | 357 | 0 | 336 | 0 | 329 | 260 | 320 | 0 |
| Netrokona | 363 | 290 | 335 | 0 | 365 | 295 | 340 | 0 |
| Mymensing Division | 357 | 270 | 332 | 247 | 352 | 270 | 330 | 250 |
| Barishal | 342 | 280 | 325 | 263 | 366 | 285 | 330 | 260 |
| Jhalokathi | 433 | 0 | 405 | 0 | 426 | 0 | 400 | 0 |
| Perojpur | 390 | 257 | 370 | 237 | 415 | 290 | 392 | 270 |
| Bhola | 388 | 0 | 360 | 0 | 416 | 0 | 395 | 0 |
| Patuakhali | 371 | 0 | 361 | 0 | 401 | 0 | 385 | 0 |
| Barguna | 372 | 0 | 349 | 0 | 400 | 0 | 390 | 0 |
| Barishal Division | 383 | 269 | 362 | 250 | 404 | 288 | 382 | 265 |

Contd.

November & December 2016(wage in taka)

| Name of Distict/Division | November | | | | December | | | |
|--------------------------|--------------|------------|------------|------------|--------------|------------|------------|------------|
| | Without food | | With food | | Without food | | With food | |
| | Male | Female | Male | Female | Male | Female | Male | Female |
| Jashore | 245 | 220 | 215 | 200 | 234 | 220 | 213 | 200 |
| Jhenaidah | 329 | 250 | 300 | 230 | 266 | 218 | 263 | 200 |
| Magura | 332 | 0 | 310 | 0 | 314 | 0 | 300 | 0 |
| Narail | 311 | 215 | 290 | 0 | 312 | 230 | 297 | 210 |
| Khulna | 322 | 0 | 300 | 0 | 327 | 0 | 305 | 0 |
| Bagerhat | 347 | 230 | 343 | 0 | 348 | 235 | 342 | 0 |
| Satkhira | 264 | 210 | 0 | 0 | 261 | 215 | 0 | 0 |
| Kushtia | 318 | 0 | 305 | 0 | 325 | 0 | 310 | 0 |
| Chuadanga | 225 | 0 | 210 | 0 | 224 | 0 | 210 | 0 |
| Meherpur | 230 | 205 | 209 | 0 | 230 | 205 | 215 | 0 |
| Khulna Division | 292 | 222 | 287 | 215 | 284 | 221 | 273 | 203 |
| Rajshahi | 288 | 246 | 255 | 216 | 284 | 239 | 254 | 218 |
| Naogaon | 302 | 253 | 291 | 235 | 290 | 232 | 278 | 223 |
| Natore | 297 | 220 | 268 | 206 | 283 | 225 | 268 | 207 |
| Chapai Nawabganj | 247 | 225 | 235 | 207 | 237 | 220 | 234 | 200 |
| Bogura | 336 | 261 | 300 | 234 | 330 | 240 | 299 | 220 |
| Joypurhat | 290 | 245 | 275 | 222 | 280 | 250 | 265 | 225 |
| Pabna | 360 | 286 | 340 | 269 | 357 | 288 | 353 | 270 |
| Sirajganj | 302 | 220 | 287 | 200 | 308 | 220 | 292 | 210 |
| Rajshahi Division | 303 | 245 | 281 | 224 | 296 | 239 | 280 | 222 |
| Rangpur | 305 | 220 | 294 | 200 | 290 | 220 | 270 | 200 |
| Gaibandha | 250 | 225 | 244 | 0 | 250 | 222 | 240 | 0 |
| Kurigram | 275 | 210 | 251 | 190 | 248 | 210 | 225 | 200 |
| Nilphamari | 290 | 215 | 270 | 192 | 280 | 215 | 260 | 195 |
| Lalmonirhat | 245 | 220 | 230 | 205 | 270 | 225 | 250 | 212 |
| Dinajpur | 314 | 230 | 300 | 210 | 330 | 258 | 310 | 230 |
| Thakurgaon | 294 | 262 | 275 | 240 | 300 | 266 | 280 | 245 |
| Panchagar | 305 | 246 | 285 | 227 | 305 | 230 | 293 | 205 |
| Rangpur Division | 285 | 229 | 269 | 209 | 284 | 231 | 266 | 211 |
| BANGLADESH | 336 | 259 | 317 | 242 | 335 | 259 | 317 | 241 |

7.6 Area Irrigated By Different Means

Table 7.6. Area (in Acres) Irrigated under Different Means and by Region 2014-15 to 2016-17
Year: 2014-15.

(In '000' Acres)

| SL NO | Name of Region | Power pump | Tube-well | | | Total Tube-well | Traditional Method | Total Irrigated Area | Cropped area | %of Irrigated area |
|-------|----------------------------|------------|------------|-------------|----------|-----------------|--------------------|----------------------|--------------|--------------------|
| | | | Deep | Shallow | Hand | | | | | |
| 1 | Bandarban | 9 | - | - | - | - | 5 | 14 | 98 | 14.29 |
| 2 | Khagrachari | 29 | - | - | - | - | 29 | 58 | 156 | 37.18 |
| 3 | Rangamati | 18 | - | - | - | - | 9 | 27 | 126 | 21.43 |
| 4 | Chattagram | 194 | 12 | 14 | 2 | 28 | 47 | 269 | 820 | 32.80 |
| 5 | Coxs Bazar | 98 | 8 | 30 | .. | 38 | 17 | 153 | 353 | 43.34 |
| 6 | Cumilla | 84 | 151 | 201 | 5 | 357 | 10 | 451 | 1048 | 43.03 |
| 7 | Chandpur | 131 | 25 | 23 | 1 | 49 | 5 | 185 | 367 | 50.41 |
| 8 | Brahmmanbaria | 86 | 33 | 137 | 1 | 171 | 11 | 268 | 488 | 54.92 |
| 9 | Noakhali | 133 | 28 | 16 | - | 44 | 1 | 178 | 698 | 25.50 |
| 10 | Lakshmipur | 102 | 2 | 9 | - | 11 | 7 | 120 | 465 | 25.81 |
| 11 | Feni | 50 | 11 | 18 | - | 29 | 2 | 81 | 289 | 28.03 |
| | Chattagram Division | 934 | 270 | 448 | 9 | 727 | 143 | 1804 | 4908 | 36.73 |
| 12 | Sylhet | 117 | 3 | 22 | 1 | 26 | 66 | 209 | 631 | 33.12 |
| 13 | Maulavi Bazar | 38 | 1 | 2 | 3 | 6 | 58 | 102 | 532 | 19.17 |
| 14 | Sunamganj | 241 | 1 | 52 | - | 53 | 65 | 359 | 633 | 56.71 |
| 15 | Habiganj | 131 | 20 | 49 | - | 69 | 18 | 218 | 650 | 33.54 |
| | Sylhet Division | 527 | 25 | 125 | 4 | 154 | 207 | 888 | 2446 | 36.30 |
| 16 | Dhaka | 15 | 13 | 99 | - | 112 | 3 | 130 | 253 | 51.38 |
| 17 | Gagipur | 52 | 39 | 85 | - | 124 | 3 | 179 | 305 | 58.69 |
| 18 | Manikganj | 1 | 11 | 136 | - | 147 | 1 | 149 | 462 | 32.25 |
| 19 | Munshiganj | 68 | 3 | 54 | - | 57 | 5 | 130 | 282 | 46.10 |
| 20 | Narayanganj | 36 | 3 | 40 | - | 43 | 1 | 80 | 172 | 46.51 |
| 21 | Narsindhi | 31 | 7 | 131 | 1 | 139 | 1 | 171 | 356 | 48.03 |
| 22 | Faridpur | 13 | 16 | 274 | - | 290 | 1 | 304 | 517 | 58.80 |
| 23 | Rajbari | 21 | 22 | 167 | - | 189 | | 210 | 338 | 53.13 |
| 24 | Madaripur | 67 | 0 | 60 | - | 60 | 1 | 128 | 425 | 30.12 |
| 25 | Gopalganj | 106 | 2 | 92 | - | 94 | 18 | 218 | 358 | 60.89 |
| 26 | Sariatpur | 66 | 2 | 34 | - | 36 | 1 | 103 | 204 | 50.49 |
| 27 | Mymensingh | 22 | 248 | 404 | 1 | 653 | 17 | 692 | 1501 | 46.10 |
| 28 | Jamalpur | 1 | 17 | 390 | 1 | 408 | 6 | 415 | 644 | 64.44 |
| 29 | Sherpur | 14 | 10 | 226 | - | 236 | 5 | 255 | 499 | 51.10 |
| 30 | Tangail | 1 | 59 | 449 | 1 | 509 | 9 | 519 | 917 | 56.60 |
| 31 | Kishoerganj | 172 | 32 | 207 | 1 | 240 | 20 | 432 | 713 | 60.59 |
| 32 | Netrokona | 119 | 22 | 281 | - | 303 | 14 | 436 | 782 | 55.75 |
| | Dhaka Division | 805 | 506 | 3129 | 5 | 3640 | 106 | 4551 | 8728 | 52.14 |

Contd.

| SL NO | Name of Region | Power pump | Tube-well | | | Total Tube-well | Traditional Method | Total Irrigated Area | Cropped area | %of Irrigated area |
|-------|--------------------------|-------------|-------------|--------------|-----------|-----------------|--------------------|----------------------|--------------|--------------------|
| | | | Deep | Shallow | Hand | | | | | |
| 33 | Barishal | 150 | - | - | 1 | 1 | 10 | 161 | 611 | 26.35 |
| 34 | Jhalokathi | 30 | - | - | - | - | 14 | 44 | 206 | 21.36 |
| 35 | Perojpur | 39 | - | - | 1 | 1 | 21 | 61 | 300 | 20.33 |
| 36 | Bhola | 126 | - | - | - | - | 20 | 146 | 907 | 15.10 |
| 37 | Patuakhali | 5 | - | - | - | - | 26 | 31 | 695 | 4.46 |
| 38 | Barguna | 23 | - | - | - | - | 3 | 26 | 363 | 7.16 |
| | Barishal Division | 373 | - | - | 2 | 2 | 94 | 469 | 3082 | 15.22 |
| 39 | Jashore | 20 | 171 | 397 | - | 568 | - | 588 | 1022 | 57.53 |
| 40 | Jhenaidah | 4 | 30 | 400 | - | 430 | 17 | 451 | 709 | 63.61 |
| 41 | Magura | 9 | 2 | 255 | - | 257 | 7 | 273 | 387 | 70.54 |
| 42 | Narial | 7 | - | 136 | - | 136 | - | 143 | 321 | 44.55 |
| 43 | Khulna | 36 | - | 110 | 2 | 112 | 17 | 165 | 414 | 39.86 |
| 44 | Bagerhat | 66 | - | 29 | 1 | 30 | 27 | 123 | 452 | 27.21 |
| 45 | Satkhira | 15 | 45 | 177 | .. | 222 | 1 | 238 | 551 | 43.19 |
| 46 | Kushtia | 43 | 14 | 338 | 1 | 353 | 94 | 490 | 585 | 83.76 |
| 47 | Chuadanga | 3 | 143 | 310 | 6 | 459 | 1 | 463 | 513 | 90.25 |
| 48 | Meherpur | - | 14 | 279 | - | 293 | - | 293 | 336 | 87.20 |
| | Khulna Division | 203 | 419 | 2431 | 10 | 2860 | 164 | 3227 | 5290 | 61.00 |
| 49 | Rajshahi | 17 | 341 | 226 | - | 567 | 2 | 586 | 926 | 63.28 |
| 50 | Noagoan | 57 | 353 | 458 | - | 811 | 31 | 899 | 1431 | 62.82 |
| 51 | Natore | 5 | 41 | 320 | 1 | 362 | 5 | 372 | 667 | 55.77 |
| 52 | Nawbganj | 34 | 198 | 93 | 2 | 293 | 5 | 332 | 567 | 58.55 |
| 53 | Bogura | 1 | 115 | 605 | 0 | 720 | 3 | 724 | 1271 | 56.96 |
| 54 | Joypurhat | 8 | 115 | 178 | 0 | 293 | 1 | 302 | 446 | 67.71 |
| 55 | Pabna | 8 | 94 | 249 | 1 | 344 | 12 | 364 | 798 | 45.61 |
| 56 | Sirajganj | 7 | 49 | 434 | - | 483 | 3 | 493 | 753 | 65.47 |
| | Rajshahi Division | 137 | 1306 | 2563 | 4 | 3873 | 62 | 4072 | 6859 | 59.37 |
| 57 | Rangpur | 43 | 48 | 429 | - | 477 | 2 | 522 | 988 | 52.83 |
| 58 | Gaibanda | 4 | 25 | 360 | - | 385 | 1 | 390 | 894 | 43.62 |
| 59 | Kurigram | 8 | 19 | 267 | 3 | 289 | 7 | 304 | 644 | 47.20 |
| 60 | Nilphamari | 10 | 18 | 285 | 7 | 310 | 9 | 329 | 640 | 51.41 |
| 61 | Lalmonirhat | 17 | 8 | 212 | - | 220 | - | 237 | 476 | 49.79 |
| 62 | Dinajpur | 5 | 202 | 687 | - | 889 | 1 | 895 | 1497 | 59.79 |
| 63 | Thakurgaon | - | 96 | 325 | 1 | 422 | 1 | 423 | 686 | 61.66 |
| 64 | Panchagar | 1 | 22 | 167 | 1 | 190 | 1 | 192 | 536 | 35.82 |
| | Rangpur Division | 88 | 438 | 2732 | 12 | 3182 | 22 | 3292 | 6361 | 51.75 |
| | BANGLADESH | 3067 | 2964 | 11428 | 46 | 14438 | 798 | 18303 | 37674 | 48.58 |

NB. (..) Indicates negligible
Canals included in traditional

Year: 2015-16

(In '000' Acres)

| SL NO | Name of Region | Power pump | Tube-well | | | Total Tube-well | Traditional Method | Total Irrigated Area | Cropped area | %of Irrigated area |
|-------|----------------------------|------------|------------|-------------|----------|-----------------|--------------------|----------------------|--------------|--------------------|
| | | | Deep | Shallow | Hand | | | | | |
| 1 | Bandarban | 9 | 0 | 0 | „ | 0 | 5 | 14 | 93 | 15.05 |
| 2 | Khagrachari | 29 | 0 | 0 | 0 | 0 | 31 | 60 | 153 | 39.22 |
| 3 | Rangamati | 18 | 0 | 0 | „ | 0 | 9 | 27 | 123 | 21.95 |
| 4 | Chattagram | 192 | 12 | 13 | 2 | 27 | 47 | 266 | 772 | 34.46 |
| 5 | Coxs Bazar | 100 | 5 | 24 | „ | 29 | 15 | 144 | 373 | 38.61 |
| 6 | Cumilla | 84 | 151 | 202 | 5 | 358 | 10 | 452 | 1032 | 43.80 |
| 7 | Chandpur | 131 | 29 | 23 | 1 | 53 | 3 | 187 | 348 | 53.74 |
| 8 | Brahmmanbaria | 86 | 33 | 142 | 1 | 176 | 11 | 273 | 510 | 53.53 |
| 9 | Noakhali | 116 | 9 | 22 | „ | 31 | „ | 147 | 673 | 21.84 |
| 10 | Lakshmipur | 101 | 2 | 9 | 0 | 11 | 7 | 119 | 455 | 26.15 |
| 11 | Feni | 62 | 6 | 12 | „ | 18 | 2 | 82 | 285 | 28.77 |
| | Chattagram Division | 928 | 247 | 447 | 9 | 703 | 140 | 1771 | 4817 | 36.77 |
| 12 | Sylhet | 121 | 3 | 23 | 1 | 27 | 66 | 214 | 641 | 33.39 |
| 13 | Maulavi Bazar | 40 | 1 | 3 | 3 | 7 | 60 | 107 | 509 | 21.02 |
| 14 | Sunamganj | 270 | 1 | 50 | „ | 51 | 70 | 391 | 628 | 62.26 |
| 15 | Habiganj | 134 | 19 | 50 | „ | 69 | 18 | 221 | 660 | 33.48 |
| | Sylhet Division | 565 | 24 | 126 | 4 | 154 | 214 | 933 | 2438 | 38.27 |
| 16 | Dhaka | 16 | 13 | 100 | .. | 113 | 4 | 133 | 265 | 50.19 |
| 17 | Gagipur | 52 | 39 | 86 | .. | 125 | 3 | 180 | 304 | 59.21 |
| 18 | Manikganj | 1 | 11 | 145 | .. | 156 | 1 | 158 | 511 | 30.92 |
| 19 | Munshiganj | 72 | 3 | 51 | .. | 54 | 5 | 131 | 302 | 43.38 |
| 20 | Narayanganj | 35 | 3 | 39 | .. | 42 | 2 | 79 | 165 | 47.88 |
| 21 | Narsindhi | 32 | 7 | 128 | 1 | 136 | 2 | 170 | 359 | 47.35 |
| 22 | Faridpur | 12 | 13 | 265 | .. | 278 | 1 | 291 | 519 | 56.07 |
| 23 | Rajbari | 22 | 22 | 167 | .. | 189 | „ | 211 | 339 | 62.24 |
| 24 | Madaripur | 67 | 0 | 59 | .. | 59 | 1 | 127 | 446 | 28.48 |
| 25 | Gopalganj | 107 | 2 | 96 | .. | 98 | 16 | 221 | 349 | 63.32 |
| 26 | Sariatpur | 65 | 2 | 32 | .. | 34 | „ | 99 | 223 | 44.39 |
| 27 | Mymensingh | 22 | 246 | 407 | 1 | 654 | 16 | 692 | 1505 | 45.98 |
| 28 | Jamalpur | 1 | 21 | 392 | 1 | 414 | 6 | 421 | 682 | 61.73 |
| 29 | Sherpur | 14 | 11 | 226 | „ | 237 | 5 | 256 | 513 | 49.90 |
| 30 | Tangail | 1 | 60 | 450 | 1 | 511 | 8 | 520 | 983 | 52.90 |
| 31 | Kishoerganj | 167 | 31 | 208 | 1 | 240 | 19 | 426 | 728 | 58.52 |
| 32 | Netrokona | 131 | 23 | 277 | „ | 300 | 12 | 443 | 818 | 54.16 |
| | Dhaka Division | 817 | 507 | 3128 | 5 | 3640 | 101 | 4558 | 9011 | 50.58 |

Contd.

| L NO | Name of Region | Power pump | Tube-well | | | Total Tube-well | Traditional Method | Total Irrigated Area | Cropped area | %of Irrigated area |
|------|--------------------------|-------------|-------------|--------------|-----------|-----------------|--------------------|----------------------|--------------|--------------------|
| | | | Deep | Shallow | Hand | | | | | |
| 33 | Barishal | 151 | 0 | 0 | 1 | 1 | 10 | 162 | 468 | 34.62 |
| 34 | Jhalokathi | 30 | 0 | 0 | 0 | 0 | 14 | 44 | 201 | 21.89 |
| 35 | Perojpur | 41 | 0 | „ | 1 | 1 | 20 | 62 | 292 | 21.23 |
| 36 | Bhola | 112 | 0 | 0 | „ | 0 | 23 | 135 | 947 | 14.26 |
| 37 | Patuakhali | 6 | 0 | 0 | 0 | 0 | 36 | 42 | 662 | 6.34 |
| 38 | Barguna | 23 | 0 | 0 | 0 | 0 | 3 | 26 | 520 | 5.00 |
| | Barishal Division | 363 | 0 | 0 | 2 | 2 | 106 | 471 | 3090 | 15.24 |
| 39 | Jashore | 18 | 149 | 439 | „ | 588 | „ | 606 | 1021 | 59.35 |
| 40 | Jhenaidah | 4 | 30 | 409 | 0 | 439 | 17 | 460 | 742 | 61.99 |
| 41 | Magura | 9 | 2 | 261 | 0 | 263 | 6 | 278 | 385 | 72.21 |
| 42 | Narial | 7 | 0 | 135 | „ | 135 | „ | 142 | 328 | 43.29 |
| 43 | Khulna | 37 | 0 | 113 | 2 | 115 | 17 | 169 | 417 | 40.53 |
| 44 | Bagerhat | 69 | 0 | 28 | 2 | 30 | 28 | 127 | 455 | 27.91 |
| 45 | Satkhira | 16 | 45 | 177 | „ | 222 | 1 | 239 | 543 | 44.01 |
| 46 | Kushtia | 47 | 15 | 361 | „ | 376 | 80 | 503 | 591 | 85.11 |
| 47 | Chuadanga | 3 | 149 | 310 | 6 | 465 | 1 | 469 | 546 | 85.89 |
| 48 | Meherpur | „ | 16 | 283 | 0 | 299 | „ | 299 | 348 | 85.92 |
| | Khulna Division | 210 | 406 | 2516 | 10 | 2932 | 150 | 3292 | 5376 | 61.24 |
| 49 | Rajshahi | 14 | 361 | 226 | „ | 587 | 1 | 602 | 954 | 63.10 |
| 50 | Noagoan | 54 | 377 | 444 | „ | 821 | 29 | 904 | 1429 | 63.26 |
| 51 | Natore | 5 | 40 | 317 | „ | 357 | 2 | 364 | 659 | 55.24 |
| 52 | Nawbganj | 34 | 200 | 94 | 1 | 295 | 4 | 334 | 633 | 52.76 |
| 53 | Bogura | 1 | 134 | 611 | „ | 745 | 1 | 747 | 1266 | 59.00 |
| 54 | Joypurhat | 7 | 117 | 167 | 0 | 284 | 1 | 292 | 455 | 64.18 |
| 55 | Pabna | 7 | 91 | 238 | 1 | 330 | 12 | 349 | 840 | 41.55 |
| 56 | Sirajganj | 7 | 49 | 428 | „ | 477 | 3 | 487 | 806 | 60.42 |
| | Rajshahi Division | 129 | 1369 | 2525 | 2 | 3896 | 54 | 4079 | 7042 | 57.92 |
| 57 | Rangpur | 36 | 52 | 428 | „ | 480 | 1 | 517 | 1002 | 51.60 |
| 58 | Gaibanda | 2 | 27 | 369 | „ | 396 | 3 | 401 | 705 | 56.88 |
| 59 | Kurigram | 9 | 21 | 270 | 3 | 294 | 7 | 310 | 631 | 49.13 |
| 60 | Nilphamari | 10 | 18 | 285 | 7 | 310 | 9 | 329 | 648 | 50.77 |
| 61 | Lalmonirhat | 18 | 8 | 198 | „ | 206 | „ | 224 | 470 | 47.66 |
| 62 | Dinajpur | 13 | 210 | 700 | „ | 910 | 1 | 924 | 1497 | 61.72 |
| 63 | Thakurgaon | 0 | 113 | 321 | 1 | 435 | 1 | 436 | 681 | 40.02 |
| 64 | Panchagar | „ | 21 | 134 | 4 | 159 | 1 | 160 | 560 | 28.57 |
| | Rangpur Division | 88 | 470 | 2705 | 15 | 3190 | 23 | 3301 | 6374 | 51.79 |
| | BANGLADESH | 3100 | 3023 | 11447 | 47 | 14517 | 788 | 18405 | 38148 | 48.25 |

NB. (..) Indicates negligible
Canals included in traditional

Year: 2016-17

(In '000' Acres)

| SL No | Nane of Region | Power Pump | Deep Tubewell | Shallow Tubewell | Hand Tubewell | Total Tubewell | Traditional | Total Irrigated area | Cropped area | % of Irrigated area |
|-------|----------------------------|------------|---------------|------------------|---------------|----------------|-------------|----------------------|--------------|---------------------|
| 1 | Bandarban | 9 | 0 | 0 | ' | 0 | 5 | 14 | 95 | 14.74 |
| 2 | Khagrachari | 30 | 0 | 0 | 0 | 0 | 31 | 61 | 154 | 39.61 |
| 3 | Rangamati | 19 | 0 | 0 | " | 0 | 10 | 29 | 122 | 23.77 |
| 4 | Chittagong | 194 | 12 | 13 | 2 | 27 | 47 | 268 | 782 | 34.27 |
| 5 | Coxs Bazar | 101 | 6 | 25 | ' | 31 | 15 | 147 | 375 | 39.2 |
| 6 | Comilla | 85 | 153 | 201 | 5 | 359 | 10 | 454 | 1032 | 43.99 |
| 7 | Chandpur | 131 | 30 | 23 | 1 | 54 | 3 | 188 | 352 | 53.41 |
| 8 | Brahmmanbaria | 85 | 33 | 155 | 1 | 189 | 11 | 285 | 512 | 55.66 |
| 9 | Noakhali | 118 | 9 | 222 | ' | 31 | 2 | 151 | 673 | 22.44 |
| 10 | Lakshmipur | 101 | 2 | 9 | 0 | 11 | 7 | 119 | 457 | 26.04 |
| 11 | Feni | 63 | 7 | 16 | ' | 23 | 2 | 88 | 282 | 31.21 |
| | Chittagong Division | 936 | 252 | 464 | 9 | 725 | 143 | 1804 | 4836 | 37.30 |
| 12 | Sylhet | 121 | 3 | 23 | 1 | 27 | 75 | 223 | 645 | 34.57 |
| 13 | Maulavi Bazar | 42 | 1 | 3 | 3 | 7 | 57 | 106 | 510 | 20.78 |
| 14 | Sunamganj | 272 | 1 | 51 | ' | 52 | 70 | 394 | 627 | 62.84 |
| 15 | Habiganj | 136 | 19 | 50 | ' | 69 | 18 | 223 | 659 | 33.84 |
| | Sylhet Division | 571 | 24 | 127 | 4 | 155 | 220 | 946 | 2441 | 38.75 |
| 16 | Dhaka | 16 | 13 | 96 | ' | 109 | 3 | 128 | 271 | 47.23 |
| 17 | Gagipur | 55 | 39 | 91 | ' | 130 | 3 | 188 | 305 | 61.64 |
| 18 | Manikganj | 1 | 11 | 147 | ' | 158 | 1 | 160 | 515 | 31.07 |
| 19 | Munshiganj | 78 | 3 | 52 | ' | 55 | 5 | 138 | 302 | 45.70 |
| 20 | Narayanganj | 35 | 3 | 39 | ' | 42 | 2 | 79 | 167 | 47.31 |
| 21 | Narsindhi | 31 | 6 | 127 | 1 | 134 | 2 | 167 | 360 | 46.39 |
| 22 | Faridpur | 13 | 15 | 264 | ' | 279 | 1 | 293 | 521 | 56.24 |
| 23 | Rajbari | 22 | 20 | 167 | ' | 187 | ' | 209 | 340 | 61.47 |
| 24 | Madaripur | 67 | 0 | 59 | ' | 59 | 1 | 127 | 443 | 28.67 |
| 25 | Gopalganj | 108 | 2 | 96 | ' | 98 | 14 | 220 | 352 | 62.5 |
| 26 | Sariatpur | 64 | 2 | 32 | ' | 34 | ' | 98 | 224 | 43.75 |
| 27 | Tangail | 14 | 60 | 460 | 1 | 521 | 8 | 530 | 985 | 53.11 |
| 28 | Kishoerganj | 159 | 27 | 220 | 1 | 248 | 19 | 426 | 732 | 58.20 |
| | Dhaka Division | 650 | 201 | 1850 | 3 | 2054 | 59 | 2763 | 5517 | 50.08 |
| 29 | Mymensingh | 20 | 242 | 393 | 1 | 636 | 16 | 672 | 1507 | 44.59 |
| 30 | Jamalpur | 1 | 21 | 394 | 1 | 416 | 3 | 420 | 685 | 61.31 |
| 31 | Sherpur | 14 | 9 | 232 | ' | 241 | 5 | 260 | 513 | 49.90 |
| 32 | Sherpur | 137 | 24 | 264 | ' | 288 | 12 | 437 | 824 | 53.03 |
| | Mymensin Division | 172 | 296 | 1283 | 2 | 1581 | 36 | 1788 | 3529 | 50.69 |

Contd.

| SL No | Nane of Region | Power Pump | Deep Tubewell | Shallow Tubewell | Hand Tubewell | Total Tubewell | Traditional | Total Irrigated area | Cropped area | % of Irrigated area |
|-------|--------------------------|-------------|---------------|------------------|---------------|----------------|-------------|----------------------|--------------|---------------------|
| 33 | Barisal | 150 | 0 | 0 | 1 | 1 | 10 | 161 | 468 | 34.40 |
| 34 | Jhalokathi | 30 | 0 | 0 | 0 | 0 | 14 | 44 | 203 | 21.67 |
| 35 | Perojpur | 41 | 0 | ' | 1 | 1 | 20 | 62 | 290 | 21.38 |
| 36 | Bhola | 115 | 0 | 0 | " | 0 | 20 | 135 | 952 | 14.18 |
| 37 | Patuakhali | 5 | 0 | 0 | 0 | 0 | 35 | 40 | 660 | 6.06 |
| 38 | Barguna | 23 | 0 | 0 | 0 | 0 | 3 | 26 | 525 | 4.95 |
| | Barisal Division | 364 | 0 | 0 | 2 | 2 | 102 | 468 | 3098 | 15.11 |
| 39 | Jessore | 17 | 159 | 446 | " | 605 | ' | 622 | 1022 | 60.86 |
| 40 | Jhenaidah | 3 | 30 | 443 | 0 | 473 | 17 | 493 | 746 | 66.09 |
| 41 | Magura | 9 | 2 | 262 | 0 | 264 | 6 | 279 | 382 | 73.04 |
| 42 | Narial | 7 | 0 | 134 | " | 134 | " | 141 | 330 | 42.73 |
| 43 | Khulna | 42 | 0 | 119 | 2 | 121 | 17 | 175 | 420 | 41.67 |
| 44 | Bagerhat | 70 | 0 | 28 | 1 | 29 | 27 | 126 | 452 | 27.88 |
| 45 | Satkhira | 16 | 45 | 178 | " | 223 | 1 | 240 | 550 | 43.64 |
| 46 | Kushtia | 36 | 13 | 386 | " | 399 | 74 | 509 | 594 | 85.69 |
| 47 | Chuadanga | '5 | 148 | 310 | 6 | 464 | 1 | 470 | 542 | 86.72 |
| 48 | Meherpur | ' | 16 | 283 | 0 | 299 | " | 299 | 342 | 87.43 |
| | Khulna Division | 200 | 413 | 2589 | 9 | 3011 | 143 | 3354 | 5380 | 62.34 |
| 49 | Rajshahi | 12 | 387 | 225 | " | 612 | " | 624 | 960 | 65.00 |
| 50 | Noagoan | 53 | 388 | 449 | " | 837 | 29 | 919 | 1430 | 64.27 |
| 51 | Natore | 5 | 40 | 320 | " | 360 | 2 | 367 | 662 | 55.44 |
| 52 | Nawbganj | 35 | 202 | 90 | 1 | 293 | 4 | 332 | 636 | 52.20 |
| 53 | Bogra | 1 | 175 | 614 | " | 789 | 1 | 791 | 1270 | 62.28 |
| 54 | Joypurhat | 7 | 117 | 167 | 0 | 284 | 1 | 292 | 450 | 64.89 |
| 55 | Pabna | 7 | 96 | 275 | 1 | 397 | 12 | 416 | 843 | 48.77 |
| 56 | Sirajganj | 7 | 52 | 427 | " | 479 | 3 | 489 | 810 | 60.37 |
| | Rajshahi Division | 127 | 1457 | 2592 | 2 | 4051 | 54 | 4232 | 7061 | 59.93 |
| 57 | Rangpur | 36 | 54 | 456 | ' | 510 | " | 546 | 1002 | 54.49 |
| 58 | Gaibanda | 2 | 28 | 388 | ' | 416 | 6 | 424 | 720 | 58.89 |
| 59 | Kurigram | 10 | 21 | 280 | 2 | 303 | 9 | 319 | 635 | 50.24 |
| 60 | Nilphamari | 12 | 24 | 316 | 6 | 346 | 9 | 367 | 648 | 56.64 |
| 61 | Lalmonirhat | 19 | 8 | 204 | " | 212 | " | 231 | 473 | 48.84 |
| 62 | Dinajpur | 4 | 210 | 733 | " | 943 | 1 | 948 | 1498 | 63.28 |
| 63 | Thakurgaon | 0 | 128 | 341 | 1 | 470 | 1 | 471 | 864 | 51.51 |
| 64 | Panchagar | ' | 22 | 134 | 1 | 157 | 1 | 158 | 554 | 28.52 |
| | Rangpur Division | 83 | 495 | 2852 | 10 | 3357 | 24 | 3464 | 6394 | 54.18 |
| | BANGLADESH | 3103 | 3138 | 11757 | 41 | 14936 | 781 | 18820 | 38256 | 49.19 |

NB. (..) Indicates negligible
Canals included in traditional

7.7 Area Irrigated Under Different Crops

Table 7.7 Area (In Acres) Irrigated under Different Crops by Region 2014-15 to 2016-17

Year: 2014-15

| (In '000' Acres) | | | | | | | | | | |
|------------------|----------------------------|------------|-------------|------------|------------|----------|------------|------------|-------------|----------------------|
| SLNo | Name of Region | Aman | Boro | Wheat | Sugar-cane | Cotton | Potato | Vegetables | Other Crops | Total Irrigated Area |
| 1 | Bandarban | - | 8 | - | - | 1 | 2 | 2 | 1 | 14 |
| 2 | Khagrachari | 12 | 27 | - | 1 | 3 | 2 | 10 | 3 | 58 |
| 3 | Rangamati | 0 | 18 | - | - | - | 1 | 5 | 3 | 27 |
| 4 | Chattagram | 12 | 167 | - | 2 | 1 | 11 | 52 | 24 | 269 |
| 5 | Coxs Bazar | 0 | 123 | - | 1 | - | 2 | 18 | 9 | 153 |
| 6 | Cumilla | 8 | 379 | 2 | - | - | 20 | 19 | 23 | 451 |
| 7 | Chandpur | - | 160 | - | 2 | - | 15 | 7 | 1 | 185 |
| 8 | Brahmanbaria | 14 | 242 | 2 | - | - | 1 | 8 | 1 | 268 |
| 9 | Noakhali | 2 | 152 | - | - | - | - | 23 | 1 | 178 |
| 10 | Lakshmipur | - | 114 | - | - | - | - | 4 | 3 | 120 |
| 11 | Feni | - | 74 | - | - | - | 1 | 5 | 1 | 81 |
| 1 | Chattagram Division | 48 | 1464 | 4 | 6 | 5 | 55 | 153 | 70 | 1804 |
| 12 | Sylhet | 15 | 163 | 1 | - | - | 3 | 17 | 10 | 209 |
| 13 | Maulavi Bazar | - | 87 | - | - | - | 3 | 8 | 4 | 102 |
| 14 | Sunamganj | 59 | 277 | - | - | - | 1 | 8 | 14 | 359 |
| 15 | Habiganj | 28 | 172 | - | - | - | 4 | 9 | 5 | 218 |
| 2 | Sylhet Division | 102 | 699 | 1 | - | - | 11 | 42 | 33 | 888 |
| 16 | Dhaka | 5 | 114 | - | - | - | 2 | 9 | - | 130 |
| 17 | Gagipur | 13 | 158 | - | - | - | - | 7 | 1 | 179 |
| 18 | Manikganj | 10 | 119 | 1 | - | - | 3 | 2 | 14 | 149 |
| 19 | Munshiganj | 1 | 58 | - | - | - | 65 | 5 | 1 | 130 |
| 20 | Narayanganj | 4 | 58 | - | - | - | 3 | 14 | 1 | 80 |
| 21 | Narsindhi | 13 | 122 | - | - | - | - | 32 | 4 | 171 |
| 22 | Faridpur | 57 | 64 | 75 | 6 | - | 1 | 14 | 87 | 304 |
| 23 | Rajbari | 73 | 79 | 36 | - | - | - | 8 | 14 | 210 |
| 24 | Madaripur | 5 | 76 | 12 | - | - | 2 | 6 | 27 | 128 |
| 25 | Gopalganj | 9 | 185 | 13 | - | - | 1 | 5 | 5 | 218 |
| 26 | Sariatpur | 17 | 59 | 6 | - | - | 2 | 9 | 10 | 103 |
| 27 | Mymensingh | 15 | 640 | 2 | 1 | - | 2 | 28 | 4 | 692 |
| 28 | Jamalpur | 48 | 308 | 15 | 6 | - | 9 | 13 | 16 | 415 |
| 29 | Sherpur | 8 | 220 | 3 | - | - | 6 | 14 | 4 | 255 |
| 30 | Tangail | 68 | 417 | 1 | 1 | - | 2 | 20 | 10 | 519 |
| 31 | Kishoerganj | 7 | 400 | 3 | - | - | 9 | 8 | 5 | 432 |
| 32 | Netrokona | 20 | 406 | 2 | - | - | 1 | 4 | 3 | 436 |
| 3 | Dhaka Division | 373 | 3483 | 169 | 14 | - | 108 | 198 | 206 | 4551 |

Contd.

| SLNo | Name of Region | Aman | Boro | Wheat | Sugar-cane | Cotton | Potato | Vegetables | Other Crops | Total IrrigatedArea |
|------|--------------------------|-------------|--------------|------------|------------|-----------|------------|-------------|-------------|---------------------|
| 33 | Barishal | 2 | 138 | 2 | - | - | 1 | 15 | 3 | 161 |
| 34 | Jhalokathi | 1 | 37 | - | - | - | | 4 | 2 | 44 |
| 35 | Perojpur | - | 45 | - | - | - | 3 | 10 | 3 | 61 |
| 36 | Bhola | - | 116 | 4 | 1 | 2 | 7 | 15 | 1 | 146 |
| 37 | Patuakhali | 1 | 3 | - | - | - | 2 | 4 | 21 | 31 |
| 38 | Barguna | - | 15 | - | - | - | 2 | 7 | 2 | 26 |
| 4 | Barishal Division | 4 | 354 | 6 | 1 | 2 | 15 | 55 | 32 | 469 |
| 39 | Jashore | 125 | 366 | 8 | 1 | 2 | 7 | 41 | 38 | 588 |
| 40 | Jhenaidah | 134 | 190 | 16 | 4 | 4 | 4 | 34 | 65 | 451 |
| 41 | Magura | 69 | 92 | 23 | - | - | - | 30 | 59 | 273 |
| 42 | Narial | 32 | 90 | 9 | 1 | - | | 8 | 3 | 143 |
| 43 | Khulna | 3 | 127 | 2 | | - | 1 | 19 | 13 | 165 |
| 44 | Bagerhat | 1 | 102 | 1 | | - | 1 | 16 | 2 | 123 |
| 45 | Satkhira | 8 | 172 | 4 | | - | 9 | 40 | 5 | 238 |
| 46 | Kushtia | 178 | 90 | 44 | 9 | 3 | 5 | 38 | 123 | 490 |
| 47 | Chuadanga | 107 | 104 | 13 | 12 | 14 | 18 | 66 | 129 | 463 |
| 48 | Meherpur | 59 | 50 | 43 | 2 | 1 | 3 | 53 | 82 | 293 |
| 5 | Khulna Division | 716 | 1383 | 163 | 29 | 24 | 48 | 345 | 519 | 3227 |
| 49 | Rajshahi | 95 | 162 | 68 | 24 | - | 86 | 29 | 122 | 586 |
| 50 | Noagoan | 211 | 467 | 51 | 1 | - | 50 | 35 | 84 | 899 |
| 51 | Natore | 78 | 161 | 61 | 24 | - | 2 | 5 | 41 | 372 |
| 52 | Nawbganj | 56 | 113 | 66 | 16 | - | 4 | 8 | 69 | 332 |
| 53 | Bogura | 69 | 456 | 4 | - | 1 | 123 | 20 | 51 | 724 |
| 54 | Joypurhat | 17 | 175 | 6 | 2 | - | 87 | 10 | 5 | 302 |
| 55 | Pabna | 65 | 150 | 78 | 3 | - | 2 | 9 | 57 | 364 |
| 56 | Sirajganj | 101 | 344 | 5 | 1 | - | 3 | 15 | 24 | 493 |
| 6 | Rajshahi Division | 692 | 2028 | 339 | 71 | 1 | 357 | 131 | 453 | 4072 |
| 57 | Rangpur | 25 | 329 | 8 | 1 | - | 119 | 16 | 24 | 522 |
| 58 | Gaibanda | 37 | 283 | 4 | 1 | - | 20 | 26 | 19 | 390 |
| 59 | Kurigram | 14 | 240 | 24 | - | - | 12 | 8 | 6 | 304 |
| 60 | Nilphamari | 18 | 214 | 12 | - | - | 49 | 12 | 24 | 329 |
| 61 | Lalmonirhat | 24 | 131 | 13 | - | - | 11 | 7 | 51 | 237 |
| 62 | Dinajpur | 169 | 430 | 51 | 5 | - | 105 | 23 | 112 | 895 |
| 63 | Thakurgaon | 36 | 145 | 143 | 5 | - | 55 | 9 | 30 | 423 |
| 64 | Panchagar | 1 | 99 | 36 | 2 | - | 24 | 10 | 20 | 192 |
| 7 | Rangpur Division | 324 | 1871 | 291 | 14 | - | 395 | 111 | 286 | 3292 |
| | BANGLADESH | 2259 | 11282 | 973 | 135 | 32 | 989 | 1035 | 1599 | 18303 |

NB. (..) Indicates negligible

Year: 2015-16

(In '000' Acres)

| SLNo | Name of Region | Aman | Boro | Wheat | Sugar-cane | Cotton | Potato | Vegetables | Other Crops | Total Irrigated Area |
|----------|----------------------------|------------|-------------|------------|------------|----------|------------|------------|-------------|----------------------|
| 1 | Bandarban | 0 | 8 | 0 | „ | 1 | 2 | 2 | 1 | 14 |
| 2 | Khagrachari | 12 | 25 | 0 | 1 | 2 | 2 | 10 | 8 | 60 |
| 3 | Rangamati | 0 | 18 | 0 | 1 | 0 | 1 | 5 | 2 | 27 |
| 4 | Chattagram | 13 | 164 | „ | 2 | 1 | 10 | 52 | 24 | 266 |
| 5 | Coxs Bazar | 0 | 124 | 0 | 1 | 0 | 2 | 10 | 7 | 144 |
| 6 | Cumilla | 6 | 379 | 2 | 1 | 0 | 21 | 19 | 24 | 452 |
| 7 | Chandpur | „ | 158 | „ | 2 | 0 | 19 | 7 | 1 | 187 |
| 8 | Brahmmanbaria | 15 | 245 | 2 | 0 | 0 | 1 | 9 | 1 | 273 |
| 9 | Noakhali | „ | 136 | „ | „ | 0 | „ | 9 | 2 | 147 |
| 10 | Lakshmipur | 0 | 111 | „ | „ | 0 | „ | 4 | 4 | 119 |
| 11 | Feni | 2 | 73 | „ | „ | 0 | 1 | 1 | 5 | 82 |
| 1 | Chattagram Division | 48 | 1441 | 4 | 8 | 4 | 59 | 128 | 79 | 1771 |
| 12 | Sylhet | 53 | 130 | „ | 0 | 0 | 2 | 18 | 11 | 214 |
| 13 | Maulavi Bazar | 0 | 91 | „ | 0 | 0 | 3 | 8 | 5 | 107 |
| 14 | Sunamganj | 55 | 312 | „ | „ | 0 | 1 | 11 | 12 | 391 |
| 15 | Habiganj | 14 | 191 | „ | 0 | 0 | 4 | 8 | 4 | 221 |
| 2 | Sylhet Division | 122 | 724 | „ | 0 | 0 | 10 | 45 | 32 | 933 |
| 16 | Dhaka | 5 | 115 | „ | „ | 0 | 2 | 11 | „ | 133 |
| 17 | Gagipur | 20 | 152 | „ | „ | „ | „ | 7 | 1 | 180 |
| 18 | Manikganj | 16 | 117 | 1 | „ | 0 | 3 | 3 | 18 | 158 |
| 19 | Munshiganj | „ | 55 | „ | „ | 0 | 70 | 5 | 1 | 131 |
| 20 | Narayanganj | 3 | 58 | „ | „ | 0 | 4 | 13 | 1 | 79 |
| 21 | Narsindhi | 12 | 124 | „ | „ | 0 | „ | 30 | 4 | 170 |
| 22 | Faridpur | 48 | 71 | 74 | 6 | 0 | 1 | 14 | 77 | 291 |
| 23 | Rajbari | 75 | 78 | 35 | 0 | 0 | „ | 8 | 15 | 211 |
| 24 | Madaripur | 5 | 76 | 12 | „ | „ | 2 | 7 | 25 | 127 |
| 25 | Gopalganj | 7 | 188 | 15 | „ | 0 | 1 | 5 | 5 | 221 |
| 26 | Sariatpur | 5 | 65 | 7 | „ | 0 | 3 | 9 | 10 | 99 |
| 27 | Mymensingh | 15 | 640 | 2 | 1 | „ | 2 | 28 | 4 | 692 |
| 28 | Jamalpur | 49 | 309 | 17 | 6 | 0 | 10 | 14 | 16 | 421 |
| 29 | Sherpur | 9 | 220 | 3 | „ | 0 | 5 | 14 | 5 | 256 |
| 30 | Tangail | 71 | 414 | 2 | 1 | „ | 3 | 20 | 9 | 520 |
| 31 | Kishoerganj | 9 | 394 | 3 | „ | 0 | 8 | 8 | 4 | 426 |
| 32 | Netrokona | 19 | 414 | 2 | „ | 0 | 1 | 4 | 3 | 443 |
| 3 | Dhaka Division | 368 | 3490 | 173 | 14 | 0 | 115 | 199 | 198 | 4558 |

Contd.

| SLNo | Name of Region | Aman | Boro | Wheat | Sugar-cane | Cotton | Potato | Vegetables | Other Crops | Total IrrigatedArea |
|------|--------------------------|-------------|--------------|------------|------------|-----------|------------|-------------|-------------|---------------------|
| 33 | Barishal | 2 | 138 | 2 | „ | 0 | 1 | 16 | 3 | 162 |
| 34 | Jhalokathi | 1 | 23 | „ | „ | 0 | „ | 18 | 2 | 44 |
| 35 | Perojpur | 0 | 45 | „ | „ | 0 | 3 | 11 | 3 | 62 |
| 36 | Bhola | „ | 99 | 9 | 1 | 0 | 7 | 18 | 1 | 135 |
| 37 | Patuakhali | 2 | 3 | „ | 0 | 0 | 2 | 4 | 31 | 42 |
| 38 | Barguna | „ | 15 | 0 | „ | 0 | 2 | 7 | 2 | 26 |
| 4 | Barishal Division | 5 | 323 | 11 | 1 | 0 | 15 | 74 | 42 | 471 |
| 39 | Jashore | 141 | 354 | 9 | 1 | 3 | 7 | 52 | 39 | 606 |
| 40 | Jhenaidah | 140 | 173 | 17 | 3 | 4 | 3 | 36 | 84 | 460 |
| 41 | Magura | 74 | 85 | 19 | „ | „ | „ | 32 | 68 | 278 |
| 42 | Narial | 32 | 88 | 10 | 1 | 0 | „ | 8 | 3 | 142 |
| 43 | Khulna | 3 | 130 | 1 | 0 | 0 | 1 | 26 | 8 | 169 |
| 44 | Bagerhat | 1 | 103 | 1 | „ | 0 | 1 | 15 | 6 | 127 |
| 45 | Satkhira | 8 | 172 | 5 | „ | 0 | 9 | 40 | 5 | 239 |
| 46 | Kushtia | 184 | 77 | 37 | 7 | 2 | 6 | 43 | 147 | 503 |
| 47 | Chuadanga | 107 | 104 | 13 | 12 | 14 | 18 | 66 | 135 | 469 |
| 48 | Meherpur | 60 | 42 | 41 | 2 | 1 | 3 | 60 | 90 | 299 |
| 5 | Khulna Division | 750 | 1328 | 153 | 26 | 24 | 48 | 378 | 585 | 3292 |
| 49 | Rajshahi | 95 | 158 | 66 | 19 | „ | 85 | 46 | 133 | 602 |
| 50 | Noagoan | 230 | 159 | 56 | 1 | 0 | 51 | 35 | 72 | 904 |
| 51 | Natore | 93 | 139 | 58 | 30 | „ | 2 | 5 | 37 | 364 |
| 52 | Nawbganj | 64 | 113 | 70 | 11 | 0 | 2 | 8 | 65 | 334 |
| 53 | Bogura | 70 | 463 | 3 | „ | 1 | 132 | 32 | 46 | 747 |
| 54 | Joypurhat | 17 | 173 | 6 | 2 | 0 | 80 | 10 | 4 | 292 |
| 55 | Pabna | 65 | 136 | 76 | 3 | 0 | 1 | 13 | 55 | 349 |
| 56 | Sirajganj | 94 | 343 | 5 | 1 | 0 | 3 | 15 | 26 | 487 |
| 6 | Rajshahi Division | 728 | 1984 | 340 | 67 | 1 | 356 | 164 | 439 | 4079 |
| 57 | Rangpur | 20 | 336 | 8 | 2 | „ | 110 | 18 | 23 | 517 |
| 58 | Gaibanda | 42 | 288 | 4 | 1 | „ | 21 | 26 | 19 | 401 |
| 59 | Kurigram | 14 | 240 | 26 | „ | 0 | 12 | 10 | 8 | 310 |
| 60 | Nilphamari | 20 | 216 | 12 | „ | „ | 50 | 11 | 20 | 329 |
| 61 | Lalmonirhat | 25 | 128 | 4 | „ | „ | 10 | 7 | 50 | 224 |
| 62 | Dinajpur | 177 | 428 | 48 | 5 | 0 | 110 | 40 | 116 | 924 |
| 63 | Thakurgaon | 37 | 139 | 154 | 10 | 0 | 56 | 9 | 31 | 436 |
| 64 | Panchagar | 1 | 72 | 35 | 1 | 0 | 19 | 10 | 22 | 160 |
| 7 | Rangpur Division | 336 | 1847 | 291 | 19 | 0 | 388 | 131 | 289 | 3301 |
| | BANGLADESH | 2357 | 11137 | 972 | 135 | 29 | 991 | 1119 | 1665 | 18405 |

NB. (..) Indicates negligible

Year: 2016-17

(In '000' Acres)

| SL No | Nane of Region | Aman | Boro | Wheat | Sugar-cane | Cotton | Potato | Vegetables | Other Crops | Total Irrigated Area |
|-------|----------------------------|------------|-------------|------------|------------|----------|------------|------------|-------------|----------------------|
| 1 | Bandarban | 0 | 8 | 0 | “ | 1 | 2 | 2 | 1 | 14 |
| 2 | Khagrachari | 12 | 26 | 0 | 1 | 2 | 2 | 10 | 8 | 61 |
| 3 | Rangamati | 0 | 18 | 0 | 1 | 0 | 1 | 6 | 3 | 29 |
| 4 | Chittagong | 6 | 173 | “ | 3 | “ | 10 | 52 | 29 | 268 |
| 5 | Coxs Bazar | 0 | 124 | 0 | 1 | 0 | 2 | 11 | 9 | 147 |
| 6 | Comilla | 4 | 380 | 2 | 1 | 0 | 22 | 20 | 25 | 454 |
| 7 | Chandpur | “ | 158 | 1 | 2 | 0 | 19 | 7 | 1 | 188 |
| 8 | Brahmanbaria | 18 | 253 | 1 | 0 | 0 | 1 | 10 | 2 | 285 |
| 9 | Noakhali | “ | 143 | “ | “ | 0 | “ | 6 | 2 | 151 |
| 10 | Lakshmipur | 0 | 108 | “ | “ | 0 | “ | 4 | 7 | 119 |
| 11 | Feni | “ | 75 | “ | “ | “ | 1 | 5 | 7 | 88 |
| | Chittagong Division | 40 | 1461 | 4 | 9 | 3 | 60 | 133 | 94 | 1804 |
| 12 | Sylhet | 62 | 130 | “ | 0 | 0 | 2 | 18 | 11 | 223 |
| 13 | Maulavi Bazar | 7 | 82 | “ | 0 | “ | 4 | 9 | 4 | 106 |
| 14 | Sunamganj | 56 | 314 | “ | “ | 0 | 1 | 11 | 12 | 394 |
| 15 | Habiganj | 14 | 190 | “ | 0 | 0 | 4 | 10 | 4 | 223 |
| | Sylhet Division | 139 | 716 | “ | 0 | 0 | 11 | 48 | 32 | 946 |
| 16 | Dhaka | 6 | 111 | “ | “ | 0 | 2 | 9 | “ | 128 |
| 17 | Gagipur | 21 | 157 | “ | “ | “ | “ | 7 | 2 | 188 |
| 18 | Manikganj | 17 | 117 | 1 | “ | 0 | 2 | 4 | 19 | 160 |
| 19 | Munshiganj | “ | 55 | “ | “ | 0 | 77 | 5 | 1 | 138 |
| 20 | Narayanganj | 2 | 58 | “ | “ | 0 | 4 | 14 | 1 | 79 |
| 21 | Narsindhi | 11 | 121 | “ | “ | 0 | “ | 33 | 2 | 167 |
| 22 | Faridpur | 50 | 71 | 75 | 5 | 0 | 1 | 15 | 76 | 293 |
| 23 | Rajbari | 74 | 79 | 36 | 0 | 0 | “ | 8 | 12 | 209 |
| 24 | Madaripur | 5 | 77 | 12 | “ | “ | 2 | 7 | 24 | 127 |
| 25 | Gopalganj | 7 | 184 | 18 | “ | 0 | 1 | 5 | 5 | 220 |
| 26 | Sariatpur | 12 | 57 | 7 | “ | 0 | 3 | 9 | 10 | 98 |
| 27 | Tangail | 71 | 418 | 5 | 1 | “ | 3 | 22 | 10 | 530 |
| 28 | Kishoerganj | 11 | 392 | 2 | “ | 0 | 9 | 8 | 4 | 426 |
| | Dhaka Division | 287 | 1894 | 156 | 5 | 0 | 104 | 147 | 166 | 2763 |
| 29 | Mymensingh | 23 | 608 | 2 | 1 | “ | 5 | 29 | 4 | 672 |
| 30 | Jamalpur | 45 | 311 | 17 | 6 | 0 | 10 | 15 | 16 | 420 |
| 31 | Sherpur | 9 | 220 | 5 | “ | 0 | 6 | 14 | 6 | 260 |
| 32 | Sherpur | 8 | 419 | 2 | “ | 0 | 1 | 4 | 3 | 437 |
| | Mymensin Division | 85 | 1558 | 29 | 7 | 0 | 22 | 62 | 29 | 1789 |

Contd.

| SL No | Name of Region | Aman | Boro | Wheat | Sugar-cane | Cotton | Potato | Vegetables | Other Crops | Total Irrigated Area |
|-------|--------------------------|-------------|--------------|------------|------------|-----------|-------------|-------------|-------------|----------------------|
| 33 | Barisal | 2 | 139 | 2 | “ | 0 | 1 | 15 | 2 | 161 |
| 34 | Jhalokathi | 1 | 25 | “ | “ | 0 | “ | 16 | 2 | 44 |
| 35 | Perojpur | 0 | 43 | “ | “ | 0 | 3 | 13 | 3 | 62 |
| 36 | Bhola | 2 | 104 | 3 | 1 | 0 | 6 | 19 | “ | 135 |
| 37 | Patuakhali | 2 | 1 | 1 | “ | 0 | 1 | 3 | 32 | 40 |
| 38 | Barguna | “ | 15 | 0 | “ | 0 | 2 | 7 | 2 | 26 |
| | Barisal Division | 7 | 327 | 6 | 1 | 0 | 13 | 73 | 41 | 468 |
| 39 | Jessore | 136 | 366 | 1 | 1 | 2 | 7 | 52 | 37 | 622 |
| 40 | Jhenaidah | 146 | 206 | 8 | 3 | 4 | 4 | 36 | 86 | 493 |
| 41 | Magura | 83 | 88 | 18 | “ | “ | “ | 32 | 58 | 279 |
| 42 | Narial | 28 | 87 | 11 | 1 | 0 | “ | 8 | 6 | 141 |
| 43 | Khulna | 3 | 132 | 2 | “ | 0 | 2 | 27 | 9 | 175 |
| 44 | Bagerhat | 1 | 104 | 1 | “ | 0 | 1 | 14 | 5 | 126 |
| 45 | Satkhira | 8 | 174 | 4 | “ | 0 | 8 | 40 | 6 | 240 |
| 46 | Kushtia | 189 | 85 | 19 | 9 | 2 | 5 | 46 | 154 | 509 |
| 47 | Chuadanga | 107 | 104 | 13 | 12 | 14 | 18 | 66 | 136 | 470 |
| 48 | Meherpur | 59 | 50 | 10 | 2 | “ | 3 | 71 | 104 | 299 |
| | Khulna Division | 780 | 1396 | 87 | 28 | 22 | 48 | 392 | 601 | 3354 |
| 49 | Rajshahi | 102 | 159 | 62 | 18 | “ | 104 | 50 | 129 | 624 |
| 50 | Noagoan | 226 | 466 | 57 | 1 | 0 | 56 | 35 | 78 | 919 |
| 51 | Natore | 91 | 141 | 56 | 32 | “ | 2 | 8 | 37 | 367 |
| 52 | Nawbganj | 66 | 113 | 65 | 3 | 0 | 3 | 8 | 54 | 332 |
| 53 | Bogra | 91 | 459 | 6 | 1 | “ | 160 | 29 | 45 | 791 |
| 54 | Joypurhat | 17 | 173 | 6 | 2 | 0 | 80 | 10 | 4 | 292 |
| 55 | Pabna | 89 | 145 | 77 | 3 | 0 | 2 | 17 | 82 | 416 |
| 56 | Sirajganj | 90 | 340 | 6 | 1 | 0 | 3 | 16 | 33 | 489 |
| | Rajshahi Division | 772 | 1966 | 335 | 61 | 0 | 410 | 173 | 458 | 4232 |
| 57 | Rangpur | 39 | 338 | 9 | 2 | “ | 117 | 19 | 22 | 546 |
| 58 | Gaibanda | 38 | 311 | 5 | 1 | “ | 21 | 27 | 21 | 424 |
| 59 | Kurigram | 19 | 244 | 23 | “ | 0 | 18 | 10 | 5 | 319 |
| 60 | Nilphamari | 42 | 210 | 17 | “ | “ | 54 | 13 | 31 | 367 |
| 61 | Lalmonirhat | 26 | 123 | 4 | “ | “ | 12 | 7 | 59 | 231 |
| 62 | Dinajpur | 181 | 430 | 40 | 5 | “ | 114 | 42 | 136 | 948 |
| 63 | Thakurgaon | 42 | 142 | 165 | 15 | 0 | 59 | 12 | 36 | 471 |
| 64 | Panchagar | 1 | 64 | 34 | 1 | 0 | 19 | 11 | 28 | 158 |
| | Rangpur Division | 338 | 1862 | 297 | 24 | 0 | 414 | 141 | 338 | 3464 |
| | BANGLADESH | 2496 | 11240 | 914 | 135 | 25 | 1082 | 1169 | 1759 | 18820 |

NB. (..) Indicates negligible

7.8. Area Irrigated by Different Means and by Different Crops.

Table 7.8.1 Area Irrigated under Different Means and Different Crops 2015-16 to 2016-17

2015-16

(In '000' Acres)

| Name of crop | Power Pump | Deep tube-well | Shallow tube-well | Hand tube-well | Total tube-well | Traditional | Total Irrigated Area under different crops |
|---|-------------|----------------|-------------------|----------------|-----------------|-------------|--|
| Aman | 2015-2016 | 2015-2016 | 2015-2016 | 2015-2016 | 2015-2016 | 2015-2016 | 2015-2016 |
| Boro | 397 | 387 | 1466 | 6 | 1859 | 101 | 2357 |
| Wheat | 1876 | 1839 | 6927 | 29 | 8785 | 477 | 11137 |
| Sugarcane | 164 | 160 | 605 | 2 | 767 | 42 | 972 |
| Cotton | 23 | 22 | 84 | 0 | 106 | 6 | 135 |
| Potato | 5 | 5 | 18 | 0 | 23 | 1 | 29 |
| Vegetables | 167 | 163 | 616 | 3 | 782 | 42 | 991 |
| Others | 188 | 184 | 696 | 3 | 883 | 48 | 1119 |
| Total Area | 280 | 273 | 1035 | 4 | 1312 | 71 | 1665 |
| Total Area under different means | 3100 | 3023 | 11447 | 47 | 14517 | 788 | 18405 |

(Canals included in traditional.)

2016-17

(In '000' Acres)

| Name of crop | Power Pump | Deep tube-well | Shallow tube-well | Hand tube-well | Total tube-well | Traditional | Total Irrigated Area under different crops |
|---|-------------|----------------|-------------------|----------------|-----------------|-------------|--|
| Aman | 2016-2017 | 2016-2017 | 2016-2017 | 2016-2017 | 2016-2017 | 2016-2017 | 2016-2017 |
| Boro | 412 | 416 | 1559 | 5 | 1980 | 103 | 2495 |
| Wheat | 1853 | 1874 | 7022 | 25 | 8921 | 466 | 11240 |
| Sugarcane | 151 | 153 | 571 | 2 | 725 | 38 | 914 |
| Cotton | 22 | 23 | 84 | 0 | 107 | 6 | 135 |
| Potato | 4 | 4 | 16 | 0 | 20 | 1 | 25 |
| Vegetables | 178 | 180 | 676 | 2 | 850 | 45 | 1081 |
| Others | 193 | 195 | 730 | 3 | 929 | 49 | 1171 |
| Total Area | 290 | 193 | 1099 | 4 | 1396 | 73 | 1759 |
| Total Area under different means | 3103 | 3138 | 11757 | 41 | 14936 | 781 | 18820 |

(Canals included in traditional.)

Table 7.8.2 Percentage of Increase/decreases of Irrigated Area Under Different Means 2015-16 and 2016-17.

| Means of Irrigation | Irrigated area 2015-16 | Irrigated area 2016-2017 | Percentage of increase/decrease | |
|---------------------|------------------------|--------------------------|---------------------------------|-----------|
| | | | 2015-2016 | 2016-2017 |
| Power Pump | 3100 | 3103 | (+)1.08% | (+)0.10% |
| Deep Tube-well | 3023 | 3138 | (+)1.65% | (+)3.80% |
| Shallow Tube-well | 11447 | 11757 | (+)0.17% | (+)2.71% |
| Hand Tube-well | 47 | 41 | (-)2.17% | (-)12.77% |
| Traditional | 788 | 781 | (-)1.25% | (-)0.89% |

Table 7.8.3 Percentage of Increase/Decreases of Irrigated Area Under Different Crops 2015-16 and 2016-17.

| Name of Crops | Irrigated area 2015-2016 | Irrigated area 2016-2017 | Percentage of increase/decrease | |
|---------------|--------------------------|--------------------------|---------------------------------|-----------|
| | | | 2015-2016 | 2016-2017 |
| Aman | 2357 | 2496 | (+)4.34% | (+)5.90% |
| Boro | 11137 | 11240 | (-)1.28% | (+)0.92% |
| Wheat | 972 | 914 | (+)0.10% | (-)5.97% |
| Sugarcane | 135 | 135 | 0% | 0% |
| Cotton | 29 | 25 | (-)9.38% | (-)13.79% |
| Potato | 991 | 1082 | (+)0.20% | (+)9.18% |
| Vegetables | 1119 | 1169 | (+)8.12% | (+)4.47% |
| Others | 1665 | 1759 | (+)4.13% | (+)5.65% |

Chapter 8

AGRICULTURE CENSUS-2008

8.1 Number of Non-Farm and Farm Holdings of Bangladesh by Districts

(Area in acres)

| Zila | All Holdings | Non-Farm holdings | | | Farm holdings | | | | | | | Total Farm holdings |
|----------------------------|-----------------|------------------------|-------------------------|-------------------------------------|----------------|----------------|----------------|----------------|-----------------|------------------|---------------|---------------------|
| | | With no operating area | With no cultivated area | with 0.01-0.04 acre cultivated area | Small | | | | | Medium | Large | |
| | | | | | 0.05-0.49 acre | 0.50-0.99 acre | 1.00-1.49 acre | 1.50-2.49 acre | Total small | (2.50-7.49) acre | (7.50+) acres | |
| 1 | 2 | 3 | 4 | 5 | 6 | 7 | 8 | 9 | 10 | 11 | 12 | 13 |
| BANGLADESH | 28695763 | 1517217 | 10881791 | 1113572 | 4247673 | 3610131 | 2484406 | 2470162 | 12812372 | 2136415 | 234396 | 15183183 |
| Barishal Division | 1731282 | 20591 | 381628 | 152220 | 423233 | 213789 | 165638 | 175719 | 1001379 | 157501 | 17963 | 1176843 |
| Barishal | 482075 | 2731 | 114488 | 42802 | 118629 | 75423 | 50745 | 45611 | 290408 | 29899 | 1747 | 322054 |
| Bhola | 347515 | 2943 | 94043 | 28098 | 70223 | 46927 | 32921 | 39272 | 189343 | 29799 | 3289 | 222431 |
| Jhalokati | 133204 | 375 | 22913 | 13300 | 39454 | 19284 | 11741 | 13434 | 83913 | 12002 | 701 | 96616 |
| Pirojpur | 243057 | 2586 | 41642 | 21726 | 73815 | 33691 | 23113 | 23179 | 153798 | 21692 | 1613 | 177103 |
| Barguna | 201929 | 3151 | 38816 | 14702 | 48052 | 2557 | 20452 | 22518 | 116579 | 25174 | 3507 | 145260 |
| Patuakhali | 323502 | 8805 | 69726 | 31592 | 73060 | 35907 | 26666 | 31705 | 167338 | 38935 | 7106 | 213379 |
| Chattagram Division | 4783132 | 134018 | 1932402 | 301453 | 291753 | 664569 | 392727 | 359527 | 2234576 | 252688 | 27959 | 2515205 |
| Bandarban | 63744 | 241 | 17316 | 764 | 6078 | 4851 | 6176 | 7564 | 24669 | 17197 | 3557 | 45423 |
| Chattagram | 1298834 | 97191 | 785602 | 48527 | 129027 | 96025 | 58247 | 50986 | 334285 | 30888 | 2341 | 367514 |
| Cox's bazar | 335825 | 4033 | 168736 | 14785 | 51559 | 37370 | 24285 | 19809 | 133023 | 13846 | 1402 | 148271 |
| Brahmanbaria | 465720 | 4179 | 196734 | 7317 | 60050 | 78105 | 43676 | 47183 | 229014 | 26813 | 1663 | 254790 |
| Chandpur | 461192 | 2015 | 140865 | 47906 | 115526 | 80671 | 37864 | 25441 | 259502 | 10543 | 361 | 270406 |
| Cumilla | 917743 | 17817 | 282487 | 61365 | 182620 | 180189 | 89970 | 71770 | 524549 | 30530 | 995 | 556074 |
| Khagrachhari | 116475 | 176 | 24286 | 2680 | 17880 | 11378 | 13198 | 14560 | 57016 | 27935 | 4382 | 89333 |
| Feni | 237575 | 1124 | 87793 | 19828 | 14964 | 36151 | 22638 | 18744 | 118497 | 9881 | 452 | 128830 |
| Lakshmipur | 332818 | 1280 | 77790 | 38318 | 93365 | 52309 | 28035 | 25817 | 199526 | 14702 | 1202 | 215430 |
| Noakhali | 544943 | 5945 | 126971 | 55818 | 113071 | 80551 | 58264 | 63015 | 314901 | 36643 | 4665 | 356209 |
| Rangamati | 108263 | 17 | 23822 | 4145 | 7613 | 6969 | 10374 | 14638 | 39594 | 33710 | 6921 | 8225 |
| Dhaka Division | 9456838 | 1188079 | 3873358 | 237849 | 1092014 | 1070385 | 727066 | 702816 | 3592281 | 521001 | 44270 | 4157552 |
| Dhaka | 2266479 | 932364 | 1059428 | 33235 | 91175 | 63123 | 35303 | 29286 | 218887 | 20404 | 2161 | 241452 |
| Gazipur | 538597 | 49732 | 242092 | 26570 | 70916 | 55415 | 41746 | 35489 | 203566 | 24943 | 2694 | 230203 |
| Manikganj | 293977 | 2789 | 106957 | 13163 | 40588 | 45562 | 31207 | 30956 | 148313 | 21244 | 1511 | 171068 |
| Munshiganj | 268766 | 10869 | 149795 | 6128 | 32113 | 26194 | 15453 | 14145 | 87905 | 12573 | 1496 | 101974 |
| Narayanganj | 532415 | 129466 | 266933 | 16537 | 51637 | 35894 | 14056 | 11753 | 113340 | 5675 | 464 | 119479 |
| Narsingdi | 414892 | 14455 | 179891 | 8048 | 73275 | 63622 | 35746 | 26852 | 199495 | 12481 | 522 | 212498 |
| Faridpur | 382686 | 2654 | 142072 | 16105 | 59849 | 50596 | 36224 | 39282 | 185951 | 33550 | 2354 | 221855 |
| Gopalganj | 230494 | 942 | 66394 | 6696 | 28784 | 33883 | 27733 | 34194 | 124594 | 30035 | 1833 | 156462 |
| Madaripur | 243774 | 1589 | 93874 | 7701 | 35917 | 36042 | 25736 | 24688 | 122383 | 17203 | 1024 | 140610 |
| Rajbari | 216579 | 420 | 79621 | 6691 | 32798 | 30897 | 22086 | 23426 | 109207 | 19390 | 1250 | 129847 |
| Shariatpur | 225523 | 743 | 61192 | 14981 | 46991 | 37403 | 23040 | 25118 | 132552 | 15079 | 986 | 148607 |
| Jamalpur | 546075 | 2449 | 199066 | 7776 | 84447 | 87692 | 60580 | 58300 | 291019 | 42649 | 3116 | 336784 |
| Sherpur | 335460 | 1843 | 127924 | 4008 | 44750 | 53516 | 35836 | 35706 | 169804 | 29323 | 2554 | 201685 |
| Kishoreganj | 597752 | 8994 | 265941 | 14084 | 74200 | 77723 | 57463 | 51922 | 261308 | 41302 | 6123 | 308733 |
| Netrakona | 458472 | 4457 | 158775 | 12589 | 50595 | 62018 | 51673 | 57677 | 221963 | 53239 | 7449 | 282651 |
| Mymensingh | 1103260 | 22660 | 408911 | 19077 | 143395 | 173571 | 124467 | 117620 | 559053 | 87352 | 6207 | 652612 |
| Tangail | 801637 | 1653 | 264492 | 34460 | 130584 | 137234 | 88717 | 86402 | 442937 | 54569 | 3626 | 501032 |

Source: Agriculture Census-2008,BBS

Contd.

Area in acres)

| Zila | All Holdings | Non-Farm holdings | | | Farm holdings | | | | | | | Total Farm holdings |
|--------------------------|----------------|------------------------|-------------------------|-------------------------------------|----------------|----------------|----------------|----------------|----------------|------------------|---------------|---------------------|
| | | With no operating area | With no cultivated area | with 0.01-0.04 acre cultivated area | Small | | | | | Medium | Large | |
| | | | | | 0.05-0.49 acre | 0.50-0.99 acre | 1.00-1.49 acre | 1.50-2.49 acre | Total small | (2.50-7.49) acre | (7.50+) acres | |
| 1 | 2 | 3 | 4 | 5 | 6 | 7 | 8 | 9 | 10 | 11 | 12 | 13 |
| Khulna Division | 3435470 | 46013 | 1107184 | 177343 | 593484 | 469401 | 348221 | 351123 | 1762229 | 313293 | 29408 | 2104930 |
| Jashore | 591030 | 21418 | 171368 | 23621 | 110204 | 90577 | 61284 | 59329 | 321394 | 49788 | 3441 | 374623 |
| Jhenaidah | 385860 | 1521 | 119739 | 8006 | 61640 | 58692 | 45450 | 47305 | 213087 | 40672 | 2835 | 266594 |
| Magura | 189589 | 906 | 37549 | 10935 | 34704 | 30727 | 23221 | 26984 | 115636 | 23283 | 1280 | 140199 |
| Narail | 151052 | 433 | 32544 | 8543 | 25337 | 22505 | 28259 | 21913 | 88014 | 20522 | 996 | 109532 |
| Bagerhat | 339217 | 2258 | 72803 | 31539 | 78042 | 43181 | 32246 | 35410 | 188879 | 38317 | 5421 | 232617 |
| Khulna | 502835 | 8420 | 250611 | 36061 | 60437 | 40271 | 32272 | 34924 | 167904 | 35146 | 4693 | 207743 |
| Satkhira | 436178 | 1757 | 137679 | 44706 | 84320 | 54580 | 37842 | 35678 | 212420 | 34106 | 5510 | 252036 |
| Chuadanga | 254916 | 6071 | 37194 | 1953 | 41078 | 40795 | 32697 | 31654 | 146224 | 25688 | 1788 | 173698 |
| Kushtia | 432249 | 2553 | 172920 | 11560 | 73439 | 60124 | 42753 | 37437 | 213753 | 29188 | 2275 | 245216 |
| Meherpur | 152544 | 676 | 38777 | 419 | 24283 | 27949 | 22197 | 20489 | 94918 | 16585 | 1169 | 112672 |
| Rajshahi Division | 7663035 | 104350 | 3018357 | 140701 | 1103599 | 1006612 | 733631 | 735276 | 3579118 | 731852 | 88657 | 4399627 |
| Bogura | 791343 | 31064 | 300375 | 6757 | 118936 | 113397 | 81513 | 74964 | 388810 | 59025 | 5312 | 453147 |
| Joypurhat | 229123 | 8326 | 70701 | 1492 | 34438 | 35006 | 36612 | 36515 | 122571 | 23921 | 2112 | 148604 |
| Dinajpur | 662677 | 2429 | 263742 | 4533 | 76292 | 84700 | 61121 | 70591 | 292704 | 85334 | 13935 | 391973 |
| Panchagarh | 203831 | 1524 | 60740 | 2722 | 23966 | 28667 | 24182 | 27045 | 103860 | 30813 | 4172 | 138845 |
| Thakurgaon | 297962 | 908 | 95250 | 2883 | 35826 | 40337 | 31551 | 37336 | 145050 | 46113 | 7758 | 198921 |
| Pabna | 533209 | 5372 | 229903 | 15036 | 69946 | 32096 | 50715 | 48478 | 231235 | 46498 | 5165 | 282898 |
| Sirajganj | 656830 | 10376 | 207315 | 31124 | 94755 | 81430 | 60056 | 55439 | 291680 | 46203 | 4406 | 342289 |
| Naogaon | 611822 | 7374 | 237015 | 6612 | 84226 | 78679 | 64755 | 67874 | 295534 | 81877 | 13110 | 290521 |
| Natore | 392969 | 5488 | 140966 | 6794 | 65283 | 51209 | 39120 | 37131 | 192743 | 40741 | 3237 | 239721 |
| Chapinawabgonj | 320388 | 3419 | 156674 | 3394 | 34435 | 29450 | 26031 | 27020 | 116936 | 35327 | 4638 | 156901 |
| Rajshahi | 572365 | 10271 | 227207 | 13506 | 96552 | 73941 | 53054 | 47716 | 271263 | 45513 | 4605 | 321381 |
| Gaibandha | 581289 | 5524 | 240485 | 8510 | 95773 | 84327 | 56192 | 48880 | 285172 | 38118 | 3480 | 326770 |
| Kurigram | 469713 | 2071 | 175114 | 16852 | 83584 | 65303 | 44019 | 43034 | 235940 | 36439 | 3297 | 275676 |
| Lalmonirhat | 274769 | 2123 | 90830 | 9668 | 46182 | 40912 | 27525 | 27855 | 142474 | 27410 | 2264 | 172148 |
| Nilphamari | 484629 | 1887 | 174557 | 3982 | 52253 | 47650 | 30741 | 35989 | 166633 | 34256 | 3314 | 204203 |
| Rangpur | 680116 | 6194 | 311457 | 6836 | 91152 | 89508 | 56444 | 59409 | 296513 | 54264 | 4852 | 355629 |
| Sylhet Division | 1526006 | 24112 | 568862 | 104006 | 217590 | 162375 | 117123 | 145701 | 642789 | 160080 | 26157 | 829026 |
| Hobiganj | 342178 | 1801 | 129256 | 13978 | 40391 | 43014 | 33385 | 35491 | 152281 | 38341 | 6521 | 197143 |
| Moulvibazar | 309441 | 1323 | 103716 | 24705 | 58689 | 40306 | 22227 | 29343 | 150565 | 26046 | 3086 | 179697 |
| Sunamganj | 387205 | 1835 | 160540 | 18110 | 36761 | 35623 | 31459 | 41756 | 144599 | 51407 | 10714 | 206720 |
| Sylhet | 487182 | 19153 | 175350 | 47213 | 82749 | 43432 | 30052 | 39111 | 195344 | 44286 | 5836 | 245466 |

Source: Agriculture Census-2008, BBS.

8.2 Number of Farm and Non-farm Holdings and Ownership of Holdings by Districts/Divisions

Table:8.2.1 Number of Farm and Non-farm Holdings and Ownership of Holdings by Districts/Divisions

| Division and District/Zila | All holdings | Non-Farm holdings | Number of farm holdings | | | | Number of holdings | | | Agriculture labour households |
|----------------------------|-----------------|-------------------|-------------------------|-----------------|----------------|---------------|--------------------|------------------|----------------|-------------------------------|
| | | | Total | Small | Medium | Large | Owner | Owner-cum-tenant | Tenant | |
| 1 | 2 | 3 | 4 | 5 | 6 | 7 | 8 | 9 | 10 | 11 |
| BANGLADESH | | | | | | | | | | |
| TOTAL | 28695763 | 13512580 | 15183183 | 12812372 | 2136415 | 234396 | 18734787 | 6278282 | 3682694 | 8844402 |
| RURAL | 25351506 | 10480930 | 14870576 | 12531509 | 2109522 | 229545 | 16784717 | 6137960 | 2428829 | 8732259 |
| URBAN | 3344257 | 3031650 | 312607 | 280863 | 26893 | 4851 | 1950070 | 140322 | 1253865 | 112143 |
| BARISHAL DIVISION | | | | | | | | | | |
| TOTAL | 1731282 | 554439 | 1176843 | 1001379 | 157501 | 17963 | 1229108 | 378484 | 123690 | 479713 |
| RURAL | 1626165 | 475303 | 1150862 | 977022 | 156033 | 17807 | 1159546 | 369058 | 97561 | 475174 |
| URBAN | 105117 | 79136 | 25981 | 24357 | 1468 | 156 | 69562 | 9426 | 26129 | 4539 |
| 04 BARGUNA | 201929 | 56669 | 145260 | 116579 | 25174 | 3507 | 143484 | 43029 | 15416 | 51506 |
| 06 BARISHAL | 482075 | 160021 | 322054 | 290408 | 29899 | 1747 | 333718 | 111015 | 37342 | 137014 |
| 09 BHOLA | 347515 | 125084 | 222431 | 189343 | 29799 | 3289 | 226720 | 91447 | 29348 | 121414 |
| 42 JHALOKATI | 133204 | 36588 | 96616 | 83913 | 12002 | 701 | 100481 | 27616 | 5107 | 20787 |
| 78 PATUAKHALI | 323502 | 110123 | 213379 | 167338 | 38935 | 7106 | 241394 | 58323 | 23785 | 81990 |
| 79 PIROJPUR | 243057 | 65954 | 177103 | 153798 | 21692 | 1613 | 183311 | 47054 | 12692 | 67002 |
| CHATTAGRAM DIVISION | | | | | | | | | | |
| TOTAL | 4883132 | 2367927 | 2515205 | 2234576 | 252688 | 27941 | 3438946 | 999597 | 444589 | 1270749 |
| RURAL | 4289934 | 1822922 | 2467012 | 2190314 | 249515 | 27183 | 3051140 | 965334 | 273460 | 1254377 |
| URBAN | 593198 | 545005 | 48193 | 44262 | 3173 | 758 | 387806 | 34263 | 171129 | 16372 |
| 03 BANDARBAN | 63744 | 18321 | 45423 | 24669 | 17197 | 3557 | 37027 | 10744 | 15973 | 18945 |
| 15 CHATTAGRAM | 1298834 | 931320 | 367514 | 334285 | 30888 | 2341 | 931019 | 165335 | 202480 | 182749 |
| 22 COX'S BAZAR | 335825 | 187554 | 148271 | 133023 | 13846 | 1402 | 231437 | 64779 | 39609 | 95257 |
| 46 KHAGRACHHARI | 116475 | 27142 | 89333 | 57016 | 27935 | 4382 | 80625 | 23413 | 12437 | 38147 |
| 19 CUMILLA | 917743 | 361669 | 556074 | 524549 | 30530 | 995 | 622295 | 260054 | 35394 | 278797 |
| 30 FENI | 237575 | 108745 | 128830 | 118497 | 9881 | 452 | 177160 | 50532 | 9883 | 49660 |
| 51 LAKSHMIPUR | 332818 | 117388 | 215430 | 199526 | 14702 | 1202 | 237649 | 73478 | 21691 | 116937 |
| 75 NOAKHALI | 544943 | 188734 | 356209 | 314901 | 36643 | 4665 | 386303 | 123076 | 35564 | 192996 |

Source: Agriculture Census-2008, BBS

contd.

| Division and District/Zila | All holdings | Non-Farm holdings | Number of farm holdings | | | | Number of holdings | | | Agriculture labour households |
|----------------------------|--------------|-------------------|-------------------------|---------|--------|-------|--------------------|------------------|---------|-------------------------------|
| | | | Total | Small | Medium | Large | Owner | Owner-cum-tenant | Tenant | |
| 1 | 2 | 3 | 4 | 5 | 6 | 7 | 8 | 9 | 10 | 11 |
| 26 DHAKA | 2266479 | 2025027 | 241452 | 218887 | 20404 | 2161 | 1181671 | 79282 | 1005526 | 88086 |
| 33 GAZIPUR | 538597 | 308394 | 230203 | 203566 | 24943 | 1694 | 337436 | 71397 | 129764 | 83423 |
| 56 MANIKGANJ | 293977 | 122909 | 171068 | 148313 | 21244 | 1511 | 187540 | 82899 | 23538 | 76117 |
| 59 MUNSHIGANJ | 268766 | 166792 | 101974 | 87905 | 12573 | 1496 | 190220 | 42816 | 35730 | 62636 |
| 67 NARAYANGANJ | 532415 | 412936 | 119479 | 113340 | 5675 | 464 | 325260 | 49298 | 157857 | 41718 |
| 68 NARSINGDI | 414892 | 202394 | 212498 | 199495 | 12481 | 522 | 301056 | 84159 | 29677 | 74845 |
| 29 FARIDPUR | 382686 | 160831 | 221855 | 185951 | 33550 | 2354 | 252008 | 102208 | 28470 | 117853 |
| 35 GOPALGANJ | 230494 | 74032 | 156462 | 124594 | 30035 | 1833 | 150998 | 68519 | 10977 | 73276 |
| 54 MADARIPUR | 243774 | 103164 | 140610 | 122383 | 17203 | 1024 | 172426 | 55774 | 15574 | 82455 |
| 61 MYMENSINGH | 1103260 | 450648 | 652612 | 559053 | 87352 | 6207 | 745314 | 269020 | 88926 | 414687 |
| 82 RAJBARI | 216579 | 86732 | 129847 | 109207 | 19390 | 1250 | 132918 | 65745 | 17916 | 75511 |
| 86 SHARIATPUR | 225523 | 76916 | 148607 | 132552 | 15069 | 986 | 145291 | 54647 | 25585 | 81341 |
| 39 JAMALPUR | 546075 | 209291 | 336784 | 291019 | 42649 | 3116 | 324116 | 163295 | 58664 | 225415 |
| 48 KISHOREGANJ | 597752 | 289019 | 308733 | 261308 | 41302 | 6123 | 406914 | 139610 | 51228 | 224153 |
| 72 NETRAKONA | 458472 | 175821 | 282651 | 221963 | 53239 | 7449 | 309405 | 111447 | 37620 | 203758 |
| 89 SHERPUR | 335460 | 133775 | 201685 | 169808 | 29323 | 2554 | 226005 | 77593 | 31862 | 145549 |
| 93 TANGAIL | 801637 | 300605 | 501032 | 442937 | 54569 | 3526 | 511649 | 232154 | 57834 | 210703 |
| KHULNA DIVISION | | | | | | | | | | |
| TOTAL | 3435470 | 1330540 | 2104930 | 1762229 | 313293 | 29408 | 2177272 | 941023 | 317175 | 1345987 |
| RURAL | 3129699 | 1070444 | 2059255 | 1722002 | 308571 | 28682 | 1993139 | 912804 | 223756 | 1325119 |
| URBAN | 305771 | 260096 | 45675 | 40227 | 4722 | 726 | 184133 | 28219 | 93419 | 20868 |
| 01 BAGERHAT | 339217 | 106600 | 232617 | 188879 | 38317 | 5421 | 235792 | 72173 | 31252 | 144577 |
| 47 KHULNA | 502835 | 295092 | 207743 | 167904 | 35146 | 4693 | 319009 | 86292 | 97534 | 144350 |
| 87 SATKHIRA | 436178 | 184142 | 252036 | 212420 | 34106 | 5510 | 302240 | 103903 | 30035 | 227847 |
| 18 CHUADANGA | 254916 | 81218 | 173698 | 146224 | 25686 | 1788 | 146363 | 91437 | 17116 | 102661 |
| 41 JASHORE | 591030 | 216407 | 374623 | 321394 | 49788 | 3441 | 375892 | 158654 | 56484 | 240843 |
| 44 JHENAIDAH | 385860 | 129266 | 256594 | 213087 | 40672 | 2835 | 243045 | 122147 | 20668 | 152857 |
| 50 KUSHTIA | 432249 | 187033 | 245216 | 213753 | 29188 | 2275 | 265720 | 125990 | 40539 | 152738 |
| 55 MAGURA | 189589 | 49390 | 140199 | 115636 | 23283 | 1280 | 111405 | 69876 | 8308 | 63254 |
| 57 MEHERPUR | 152544 | 39872 | 112672 | 94918 | 16585 | 1169 | 85685 | 59340 | 7519 | 69138 |
| 65 NARAIL | 151052 | 41520 | 109532 | 88014 | 20522 | 996 | 92121 | 51211 | 7720 | 47722 |

Source: Agriculture Census-2008, BBS

contd.

| Division and District/Zila | All holdings | Non-Farm holdings | Number of farm holdings | | | | Number of holdings | | | Agriculture labour households |
|----------------------------|--------------|-------------------|-------------------------|-------|--------|-------|--------------------|------------------|--------|-------------------------------|
| | | | Total | Small | Medium | Large | Owner | Owner-cum-tenant | Tenant | |
| 1 | 2 | 3 | 4 | 5 | 6 | 7 | 8 | 9 | 10 | 11 |

RAJSHAHI DIVISION

| | | | | | | | | | | |
|----------------|---------|---------|---------|---------|--------|-------|---------|---------|--------|---------|
| TOTAL | 7663035 | 3263408 | 4399627 | 3579118 | 731852 | 88657 | 4881568 | 1951710 | 829757 | 3010577 |
| RURAL | 7195280 | 2861526 | 4333754 | 3522665 | 723868 | 87221 | 4539719 | 1922544 | 733017 | 2987306 |
| URBAN | 467755 | 401882 | 65873 | 56453 | 7984 | 1436 | 341849 | 29166 | 96740 | 23271 |
| 64 NAOGAON | 611822 | 221301 | 390521 | 295534 | 81877 | 13110 | 364604 | 195075 | 52143 | 264031 |
| 69 NATORE | 392969 | 153248 | 239721 | 192743 | 40741 | 6237 | 237053 | 102939 | 52977 | 181489 |
| 70 CHAPAI | | | | | | | | | | |
| CHAPINAWABGONJ | 320388 | 163487 | 156901 | 116936 | 35327 | 4638 | 220570 | 67171 | 32647 | 95942 |
| 81 RAJSHAHI | 572365 | 250984 | 321381 | 271263 | 45513 | 4605 | 370734 | 137950 | 63681 | 208189 |
| 10 BOGURA | 791343 | 338196 | 453147 | 388810 | 59025 | 5312 | 501755 | 222482 | 67106 | 251577 |
| 38 JOYPUKHAT | 229123 | 80519 | 148604 | 122571 | 23921 | 2112 | 136859 | 77355 | 14909 | 83863 |
| 76 PABNA | 533209 | 250311 | 282898 | 231235 | 46498 | 5165 | 339986 | 129087 | 64136 | 185107 |
| 88 SIRAJGANJ | 656830 | 314541 | 342289 | 291680 | 46203 | 4406 | 415289 | 144728 | 96813 | 231920 |
| 27 DINAJPUR | 662677 | 270704 | 391973 | 292704 | 85334 | 13935 | 413189 | 190300 | 59188 | 281904 |
| 77 PANCHAGARH | 203831 | 64986 | 138845 | 103860 | 30813 | 4172 | 122280 | 58701 | 22850 | 71867 |
| 94 THAKURGAON | 297962 | 99041 | 198921 | 145050 | 46113 | 7758 | 180916 | 87249 | 29797 | 121829 |
| 32 GAIBANDHA | 581289 | 254519 | 326770 | 285172 | 38118 | 3480 | 387435 | 137339 | 56515 | 266281 |
| 49 KURIGRAM | 469713 | 194037 | 275676 | 235940 | 36439 | 3297 | 302295 | 111404 | 56014 | 229042 |
| 52 LALMONIRHAT | 274769 | 102621 | 172148 | 142474 | 27410 | 2264 | 169080 | 66046 | 39643 | 118592 |
| 73 NILPHAMARI | 384629 | 180426 | 204203 | 166633 | 34256 | 3314 | 268970 | 71622 | 44037 | 153639 |
| 85 RANGPUR | 680116 | 324487 | 355629 | 296513 | 54264 | 4852 | 450553 | 152262 | 77301 | 265305 |

SYLHET DIVISION

| | | | | | | | | | | |
|----------------|---------|--------|--------|--------|--------|-------|---------|--------|--------|--------|
| TOTAL | 1526006 | 696980 | 829026 | 642789 | 160080 | 26157 | 1107666 | 257605 | 160735 | 455850 |
| RURAL | 1442654 | 620916 | 821738 | 636607 | 159225 | 25906 | 1048888 | 254648 | 139118 | 454414 |
| URBAN | 83352 | 76064 | 7288 | 6182 | 855 | 251 | 58778 | 2957 | 21617 | 1436 |
| 36 HABIGANJ | 342178 | 145035 | 197143 | 152281 | 38341 | 6521 | 227724 | 71398 | 43056 | 135531 |
| 58 MAULVIBAZAR | 309441 | 129744 | 179697 | 150565 | 26046 | 3086 | 233220 | 49211 | 27010 | 84895 |
| 90 SUNAMGANJ | 387205 | 180485 | 206720 | 144599 | 51407 | 10714 | 281207 | 73254 | 32744 | 144194 |
| 91 SYLHET | 487182 | 241716 | 245466 | 195344 | 44286 | 5836 | 365515 | 63742 | 57925 | 91230 |

Source: Agriculture Census-2008, BBS

8.3 Land Use Statistics of Rural & Urban Areas by Districts/ Divisions

| (Area in acres) | | | | | | | | |
|----------------------------|-----------------|-----------------|----------------|---------------------|--------------------------|-----------------|----------------------------|---------------------------|
| Division and District/Zila | Owned area | Operated area | Homestead area | Net cultivated area | Temporary crops net area | Irrigated area | Temporary crops gross area | Intensity of cropping (%) |
| 1 | 2 | 3 | 4 | 5 | 6 | 7 | 8 | 9 |
| BANGLADESH | | | | | | | | |
| TOTAL | 22755331 | 23505192 | 2166302 | 19097544 | 17671319 | 11981329 | 30485315 | 173 |
| RURAL | 21623783 | 22944236 | 1995702 | 18815381 | 17443075 | 11845974 | 30120545 | 173 |
| URBAN | 1131547 | 560956 | 170600 | 282163 | 228244 | 135355 | 364769 | 160 |
| BARISHAL DIVISION | | | | | | | | |
| TOTAL | 1586893 | 1664158 | 114212 | 1387956 | 1179381 | 199888 | 2102648 | 178 |
| RURAL | 1534586 | 1639222 | 108760 | 1371997 | 1169326 | 197063 | 2085746 | 178 |
| URBAN | 52306 | 24936 | 5452 | 15959 | 10055 | 2825 | 16901 | 168 |
| 04 BARGUNA | 231438 | 242531 | 16196 | 206067 | 183023 | 14623 | 332744 | 182 |
| 06 BARISHAL | 367715 | 368840 | 31617 | 296837 | 248349 | 86932 | 424748 | 171 |
| 09 BHOLA | 276200 | 327946 | 20788 | 270793 | 228162 | 63131 | 473649 | 208 |
| 42 JHALOKATI | 120723 | 118229 | 8146 | 99282 | 78126 | 8727 | 132164 | 169 |
| 78 PATUAKHALI | 375633 | 388411 | 23196 | 329151 | 305077 | 7537 | 543849 | 178 |
| 79 PIROJPUR | 215184 | 218202 | 14270 | 185827 | 136644 | 18938 | 195494 | 143 |
| CHATTAGRAM DIVISION | | | | | | | | |
| TOTAL | 3220956 | 3389542 | 377827 | 2595144 | 2179799 | 1167403 | 3591552 | 165 |
| RURAL | 3083529 | 3304676 | 347676 | 2556892 | 2155767 | 1156499 | 3557732 | 165 |
| URBAN | 137427 | 84866 | 30151 | 38252 | 24032 | 10904 | 33819 | 141 |
| 03 BANDARBAN | 134371 | 154931 | 8821 | 125650 | 74974 | 18090 | 151692 | 202 |
| 15 CHATTAGRAM | 504104 | 499654 | 89722 | 338706 | 304050 | 126107 | 496625 | 163 |
| 22 COX'S BAZAR | 180261 | 200648 | 33225 | 144392 | 131159 | 68542 | 198317 | 151 |
| 46 KHAGRACHHARI | 233520 | 236136 | 12019 | 185004 | 89332 | 31162 | 135462 | 152 |
| 84 RANGAMATI | 256970 | 273561 | 12044 | 223159 | 124418 | 39051 | 198442 | 160 |
| 12 BRAHMANBARIA | 347508 | 350131 | 34615 | 293292 | 287908 | 211230 | 389934 | 135 |
| 13 CHANDPUR | 232159 | 236673 | 31443 | 174380 | 153288 | 106885 | 255522 | 167 |
| 19 CUMILLA | 565335 | 576216 | 68783 | 444132 | 425431 | 339925 | 750928 | 177 |
| 30 FENI | 149420 | 152125 | 20226 | 108794 | 100169 | 56263 | 161284 | 161 |
| 51 LAKSHMIPUR | 197862 | 218642 | 20981 | 173263 | 136922 | 43936 | 274664 | 201 |
| 75 NOAKHALI | 419446 | 490825 | 45947 | 384371 | 352147 | 126212 | 578681 | 164 |

Source: Agriculture Census-2008, BBS

Contd.

(Area in acres)

| Division and District/Zila | Owned area | Operated area | Homestead area | Net cultivated area | Temporary crops net area | Irrigated area | Temporary crops gross area | Intensity of cropping (%) |
|----------------------------|------------|---------------|----------------|---------------------|--------------------------|----------------|----------------------------|---------------------------|
| 1 | 2 | 3 | 4 | 5 | 6 | 7 | 8 | 9 |
| DHAKA DIVISION | | | | | | | | |
| TOTAL | 6247996 | 6142022 | 733738 | 4818856 | 4564896 | 3344185 | 7513644 | 165 |
| RURAL | 5744398 | 5900139 | 642565 | 4725314 | 4487704 | 3303123 | 7395108 | 165 |
| URBAN | 503598 | 241883 | 91173 | 93542 | 77191 | 41063 | 118536 | 154 |
| 26 DHAKA | 645265 | 406811 | 122189 | 212113 | 191016 | 103970 | 263891 | 138 |
| 33 GAZIPUR | 303975 | 308518 | 39038 | 231963 | 177862 | 119337 | 231140 | 130 |
| 56 MANIKGANJ | 244913 | 252637 | 32167 | 196739 | 186696 | 100148 | 318611 | 171 |
| 59 MUNSHIGANJ | 142433 | 157807 | 22143 | 122659 | 120262 | 70487 | 175579 | 146 |
| 67 NARAYANGANJ | 131605 | 125911 | 27132 | 87528 | 82278 | 57251 | 112991 | 137 |
| 68 NARSINGDI | 230597 | 224519 | 31783 | 175545 | 160566 | 123975 | 249059 | 155 |
| 29 FARIDPUR | 342912 | 343965 | 33489 | 268707 | 248692 | 143193 | 429439 | 173 |
| 35 GOPALGANJ | 261766 | 267167 | 21932 | 223242 | 216590 | 143912 | 274807 | 127 |
| 54 MADARIPUR | 207711 | 200728 | 24859 | 156300 | 149503 | 70990 | 231713 | 155 |
| 61 MYMENSINGH | 940780 | 967368 | 103937 | 761506 | 732262 | 603496 | 1337569 | 183 |
| 82 RAJBARI | 193792 | 199209 | 20658 | 159688 | 149109 | 87552 | 279537 | 187 |
| 86 SHARIATPUR | 190881 | 196013 | 21136 | 145845 | 133866 | 47169 | 206988 | 155 |
| 39 JAMALPUR | 457875 | 476711 | 47762 | 398375 | 391038 | 329777 | 742969 | 190 |
| 48 KISHOREGANJ | 476954 | 498820 | 41247 | 429711 | 423437 | 363353 | 577002 | 136 |
| 72 NETRAKONA | 528697 | 541709 | 39451 | 461442 | 454892 | 382610 | 686764 | 151 |
| 89 SHERPUR | 291621 | 302499 | 28926 | 254428 | 248681 | 222287 | 483665 | 194 |
| 93 TANGAIL | 656219 | 671629 | 75889 | 533066 | 498146 | 374680 | 911920 | 183 |
| KHULNA DIVISION | | | | | | | | |
| TOTAL | 3105337 | 3264398 | 234737 | 2639694 | 2373388 | 1698934 | 3979787 | 168 |
| RURAL | 2972701 | 3192244 | 220328 | 2594658 | 2337078 | 1674079 | 3922418 | 168 |
| URBAN | 132636 | 72153 | 14409 | 45036 | 36311 | 24856 | 57370 | 158 |
| 01 BAGERHAT | 346181 | 381669 | 21673 | 307843 | 249897 | 67687 | 301297 | 121 |
| 47 KHULNA | 379965 | 369945 | 30070 | 282783 | 261272 | 95956 | 331651 | 127 |
| 87 SATKHIRA | 401627 | 424525 | 25861 | 280730 | 257346 | 173438 | 387678 | 151 |
| 18 CHUADANGA | 241038 | 263351 | 18629 | 226032 | 208641 | 193820 | 346120 | 166 |
| 41 JASHORE | 497237 | 522095 | 40442 | 431466 | 370263 | 340379 | 674505 | 182 |
| 44 JHENAIDAH | 388852 | 403986 | 29866 | 342988 | 316120 | 260425 | 592440 | 187 |
| 50 KUSHTIA | 312865 | 335697 | 31021 | 276024 | 259317 | 207521 | 519893 | 200 |
| 55 MAGURA | 208744 | 214165 | 13252 | 188747 | 170205 | 143688 | 356414 | 209 |
| 57 MEHERPUR | 154184 | 171944 | 11771 | 150741 | 143131 | 135953 | 235451 | 165 |
| 65 NARAIL | 174644 | 177020 | 12152 | 152340 | 137197 | 80068 | 234337 | 171 |

Source: Agriculture Census-2008, BBS

contd.

(Area in acres)

| Division and District/Zila | Owned area | Operated area | Homestead area | Net cultivated area | Temporary crops net area | Irrigated area | Temporary crops gross area | Intensity of cropping (%) |
|-----------------------------|------------|---------------|----------------|---------------------|--------------------------|----------------|----------------------------|---------------------------|
| 1 | 2 | 3 | 4 | 5 | 6 | 7 | 8 | 9 |
| RAJSHAHI DIVISION | | | | | | | | |
| TOTAL | 7002047 | 7422304 | 578319 | 6282051 | 6093420 | 4869598 | 11684494 | 192 |
| RURAL | 6744398 | 7304319 | 554638 | 6202212 | 6021126 | 4817244 | 11555453 | 192 |
| URBAN | 257649 | 117985 | 23681 | 79839 | 72294 | 52354 | 129041 | 178 |
| 64 NAOGAON | 704633 | 784665 | 43233 | 691137 | 677993 | 546895 | 1216204 | 179 |
| 69 NATORE | 386570 | 420884 | 30696 | 364062 | 350093 | 255508 | 560488 | 160 |
| 70 CHAPAI CHAPINAWABGONJ | 311275 | 324673 | 21704 | 275201 | 247862 | 144732 | 412074 | 166 |
| 81 RAJSHAHI | 452068 | 477074 | 34062 | 404413 | 371937 | 300711 | 709315 | 191 |
| 10 BOGURA | 625464 | 670442 | 60029 | 557759 | 551807 | 496128 | 1198056 | 217 |
| 38 JOYPUKHAT | 221127 | 238342 | 16392 | 205681 | 202969 | 191685 | 465304 | 229 |
| 76 PABNA | 454253 | 482289 | 46779 | 403546 | 387463 | 246758 | 672246 | 174 |
| 88 SIRAJGANJ | 486985 | 521327 | 52150 | 426108 | 415569 | 340311 | 749122 | 180 |
| 27 DINAJPUR | 749513 | 805444 | 49956 | 705603 | 694371 | 614453 | 1369923 | 197 |
| 77 PANCHAGARH | 275052 | 281391 | 18135 | 244898 | 237345 | 118611 | 445759 | 188 |
| 94 THAKURGAON | 409014 | 424922 | 24784 | 377939 | 370943 | 340304 | 742868 | 200 |
| 32 GAIBANDHA | 434504 | 449549 | 42074 | 365610 | 358717 | 303985 | 676641 | 189 |
| 49 KURIGRAM | 386631 | 397061 | 38981 | 309241 | 293860 | 209725 | 578458 | 197 |
| 52 LALMONIRHAT | 248855 | 262888 | 19693 | 217539 | 210355 | 164490 | 404816 | 192 |
| 73 NILPHAMARI | 334061 | 336812 | 27422 | 278857 | 274937 | 202558 | 556419 | 202 |
| 85 RANGPUR | 522041 | 544542 | 52231 | 454457 | 447201 | 392744 | 926804 | 207 |
| SYLHET DIVISION | | | | | | | | |
| TOTAL | 1592102 | 1622769 | 127468 | 1373842 | 1280436 | 701320 | 1613190 | 126 |
| RURAL | 1544171 | 1603636 | 121735 | 1364307 | 1272075 | 697968 | 1604088 | 126 |
| URBAN | 47931 | 19133 | 5734 | 9535 | 8361 | 3353 | 9102 | 109 |
| 36 HABIGANJ | 372219 | 398283 | 26630 | 352106 | 342926 | 254971 | 485677 | 142 |
| 58 MAULVIBAZAR | 271268 | 277328 | 26597 | 227900 | 196914 | 65846 | 267045 | 136 |
| 90 SUNAMGANJ | 500209 | 513550 | 33206 | 451402 | 435266 | 279344 | 470999 | 108 |
| 91 SYLHET | 448406 | 433609 | 41036 | 342434 | 305330 | 101159 | 389468 | 128 |

Source: Agriculture Census-2008, BBS

Table: 8.4.1 Area Coverage of Important Crops by Rural/Urban by Districts /Divisions

(Area in acres)

| Division and District/Zila | Area under | | | | | | | | | | | | | |
|----------------------------|------------|---------|------------|----------|------------|-------------|----------|-------|-------|--------|--------|-----------|------------|--------|
| | Local Aus | HYV Aus | Local Aman | HYV Aman | Local Boro | Hybrid Boro | HYV Boro | Wheat | Maize | Jute | Pulses | Oil seeds | Sugar cane | Potato |
| 1 | 2 | 3 | 4 | 5 | 6 | 7 | 8 | 9 | 10 | 11 | 12 | 13 | 14 | 15 |
| BANGLADESH | | | | | | | | | | | | | | |
| TOTAL | 151980 | 7 | 449242 | 486845 | 166395 | 210325 | 634433 | 64437 | 66722 | 109073 | 107431 | 1249133 | 218348 | 76542 |
| RURAL | 149649 | 101863 | 444481 | 481686 | 162930 | 207100 | 628022 | 63523 | 65753 | 107945 | 106329 | 1239025 | 215576 | 75165 |
| URBAN | 23315 | 14430 | 47617 | 51587 | 34644 | 32256 | 64108 | 9143 | 9686 | 11279 | 11020 | 10108 | 2772 | 13766 |
| BARISHAL DIVISION | | | | | | | | | | | | | | |
| TOTAL | 307972 | 62357 | 841669 | 63814 | 80301 | 38590 | 112612 | 8642 | 2599 | 10521 | 260004 | 41015 | 4376 | 15440 |
| RURAL | 306087 | 61315 | 835793 | 63092 | 79235 | 38007 | 111100 | 8596 | 2567 | 10482 | 258323 | 40848 | 4368 | 15261 |
| URBAN | 1885 | 1041 | 5876 | 722 | 1066 | 584 | 1512 | 46 | 32 | 39 | 1682 | 167 | 8 | 179 |
| 04 BARGUNA | 39821 | 26995 | 155421 | 11128 | 4961 | 849 | 651 | 150 | 341 | 167 | 51781 | 4031 | 185 | 2133 |
| 06 BARISHAL | 52408 | 5854 | 136096 | 8793 | 22103 | 17997 | 60818 | 2076 | 596 | 7861 | 57411 | 3902 | 2136 | 1865 |
| 09 BHOLA | 81033 | 6152 | 174452 | 8099 | 32958 | 7776 | 28431 | 5856 | 435 | 531 | 36501 | 18594 | 421 | 5774 |
| 42 JHALOKATI | 25523 | 5925 | 57367 | 3348 | 2439 | 2007 | 7798 | 100 | 131 | 229 | 8801 | 729 | 280 | 710 |
| 78 PATUAKHALI | 83582 | 7540 | 236389 | 29467 | 4541 | 1301 | 971 | 238 | 859 | 690 | 95945 | 13234 | 231 | 2618 |
| 79 PIROJPUR | 25605 | 9890 | 81945 | 2980 | 13299 | 8660 | 13944 | 222 | 237 | 1043 | 9565 | 525 | 1123 | 2339 |
| CHATTAGRAM DIVISION | | | | | | | | | | | | | | |
| TOTAL | 425095 | 182298 | 635246 | 386982 | 257158 | 226350 | 634979 | 17327 | 47479 | 19620 | 91290 | 115979 | 4880 | 75585 |
| RURAL | 420720 | 180231 | 630245 | 384114 | 253166 | 223522 | 629371 | 17066 | 47214 | 19432 | 90707 | 115484 | 4792 | 74752 |
| URBAN | 4375 | 2067 | 5002 | 2867 | 3991 | 2828 | 5607 | 261 | 265 | 189 | 582 | 495 | 88 | 834 |
| 03 BANDARBAN | 32194 | 3949 | 5382 | 7757 | 4076 | 2947 | 5226 | 94 | 12402 | 63 | 441 | 4018 | 314 | 3363 |
| 15 CHATTAGRAM | 67492 | 34541 | 95021 | 93175 | 49175 | 16706 | 63078 | 618 | 817 | 401 | 18321 | 2689 | 576 | 10512 |
| 22 COX'S BAZAR | 19236 | 8214 | 35503 | 36361 | 32677 | 7330 | 27327 | 283 | 370 | 277 | 2731 | 464 | 255 | 3625 |
| 46 KHAGRACHHARI | 11884 | 6103 | 14161 | 22233 | 7144 | 6218 | 17273 | 142 | 1166 | 30 | 132 | 349 | 541 | 2159 |
| 84 RANGAMATI | 31991 | 3880 | 10721 | 9113 | 11862 | 14396 | 12250 | 210 | 4625 | 119 | 614 | 2456 | 829 | 2720 |
| 12 BRAHMANBARIA | 10958 | 6959 | 48014 | 38183 | 39311 | 18748 | 158157 | 5621 | 315 | 7755 | 12384 | 13718 | 278 | 4056 |
| 13 CHANDPUR | 12155 | 16585 | 38759 | 23605 | 17910 | 12034 | 70354 | 2179 | 10053 | 5493 | 2077 | 4395 | 855 | 18955 |
| 19 CUMILLA | 50033 | 79927 | 86546 | 101500 | 56167 | 61123 | 189551 | 5553 | 16472 | 3800 | 6752 | 9533 | 517 | 26599 |
| 30 FENI | 16982 | 8332 | 32297 | 33056 | 6706 | 5617 | 40545 | 704 | 123 | 348 | 3770 | 1312 | 245 | 874 |
| 51 LAKSHMIPUR | 59676 | 6385 | 80803 | 10505 | 11184 | 10757 | 20420 | 1275 | 346 | 629 | 8164 | 37655 | 211 | 1037 |
| 75 NOAKHALI | 112494 | 7425 | 188039 | 11493 | 20944 | 70474 | 30797 | 649 | 791 | 704 | 35904 | 39388 | 261 | 1687 |
| DHAKA DIVISION | | | | | | | | | | | | | | |
| TOTAL | 206598 | 167730 | 102259 | 915418 | 447194 | 441600 | 215640 | 14565 | 53765 | 428327 | 239152 | 448938 | 43857 | 11548 |
| RURAL | 197200 | 164105 | 100873 | 902439 | 433588 | 429633 | 213576 | 14247 | 52245 | 423558 | 235497 | 443283 | 43076 | 11134 |
| URBAN | 9398 | 3625 | 13858 | 12980 | 13606 | 11968 | 20637 | 3181 | 1520 | 4770 | 3655 | 5656 | 782 | 4140 |
| 26 DHAKA | 11077 | 3573 | 24132 | 6560 | 27849 | 17645 | 70800 | 4158 | 7555 | 13514 | 9369 | 26809 | 971 | 6900 |
| 33 GAZIPUR | 8921 | 2905 | 26210 | 23907 | 33139 | 23828 | 61957 | 1231 | 573 | 5599 | 1380 | 4020 | 3670 | 1231 |
| 56 MANIKGANJ | 3511 | 540 | 23597 | 3234 | 5835 | 5428 | 88073 | 1886 | 19835 | 11702 | 29187 | 82196 | 2173 | 5096 |
| 59 MUNSHIGANJ | 3038 | 1547 | 31390 | 3792 | 11666 | 5691 | 25706 | 826 | 3734 | 10261 | 1178 | 8339 | 774 | 51152 |
| 67 NARAYANGANJ | 2982 | 1796 | 12596 | 3847 | 7133 | 6281 | 42934 | 1189 | 399 | 2974 | 1230 | 6965 | 335 | 5933 |
| 68 NARSINGDI | 5613 | 3320 | 24540 | 32590 | 17149 | 10088 | 86034 | 1285 | 328 | 9647 | 1860 | 10276 | 399 | 4125 |
| 29 FARIDPUR | 23688 | 2678 | 35389 | 13719 | 5548 | 4345 | 52424 | 44529 | 1408 | 99071 | 48251 | 25610 | 6512 | 1044 |
| 35 GOPALGANJ | 9052 | 1052 | 41874 | 2102 | 9578 | 48055 | 77060 | 7958 | 307 | 22724 | 28924 | 11279 | 1305 | 704 |
| 54 MADARIPUR | 8191 | 2388 | 27215 | 3167 | 5274 | 5680 | 62643 | 11719 | 790 | 39210 | 24769 | 19851 | 1831 | 675 |
| 61 MYMENSINGH | 55844 | 86987 | 266084 | 234881 | 135309 | 96490 | 331133 | 5368 | 3214 | 13882 | 8238 | 10750 | 6228 | 6714 |
| 82 RAJBARI | 16075 | 3463 | 28285 | 25958 | 4940 | 1562 | 28566 | 31869 | 701 | 52249 | 20600 | 16412 | 4974 | 361 |

Source: Agriculture Census-2008, BBS

Contd.

(Area in acres)

| Division and District/Zila | Area under | | | | | | | | | | | | | |
|----------------------------|------------|---------|------------|----------|------------|-------------|----------|--------|--------|--------|--------|-----------|------------|--------|
| | Local Aus | HYV Aus | Local Aman | HYV Aman | Local Boro | Hybrid Boro | HYV Boro | Wheat | Maize | Jute | Pulses | Oil seeds | Sugar cane | Potato |
| 1 | 2 | 3 | 4 | 5 | 6 | 7 | 8 | 9 | 10 | 11 | 12 | 13 | 14 | 15 |
| 86 SHARIATPUR | 25564 | 1303 | 20569 | 3768 | 5026 | 2169 | 34569 | 9859 | 263 | 30457 | 15778 | 14025 | 1091 | 1904 |
| 39 JAMALPUR | 2691 | 5149 | 71612 | 160793 | 14256 | 46814 | 227191 | 6804 | 6401 | 54776 | 8622 | 58708 | 8937 | 7270 |
| 48 KISHOREGANJ | 14691 | 24840 | 39269 | 61051 | 53769 | 53611 | 238725 | 3505 | 5148 | 14023 | 5803 | 14948 | 395 | 7496 |
| 72 NETRAKONA | 5820 | 5723 | 131765 | 105973 | 60480 | 39253 | 283972 | 2714 | 319 | 8363 | 1354 | 7608 | 175 | 3161 |
| 89 SHERPUR | 5014 | 17141 | 99752 | 93699 | 20184 | 65366 | 123295 | 2370 | 548 | 7679 | 1669 | 11447 | 341 | 4797 |
| 93 TANGAIL | 4827 | 3323 | 118314 | 136377 | 30058 | 9295 | 321319 | 8386 | 2242 | 32196 | 30940 | 119695 | 3745 | 6918 |
| KHULNA | | | | | | | | | | | | | | |
| TOTAL | 193560 | 227253 | 572443 | 596754 | 172516 | 331192 | 583237 | 118976 | 122802 | 278101 | 200361 | 119953 | 34867 | 32616 |
| RURAL | 190002 | 224728 | 565088 | 590717 | 167796 | 325544 | 575053 | 117022 | 120543 | 274712 | 197397 | 118303 | 34498 | 32155 |
| URBAN | 3558 | 2525 | 7356 | 6037 | 4719 | 5648 | 8184 | 1954 | 2259 | 3389 | 2964 | 1650 | 369 | 461 |
| 01 BAGERHAT | 17953 | 3088 | 137944 | 6409 | 22519 | 43311 | 14836 | 489 | 281 | 1486 | 12233 | 1742 | 1983 | 1451 |
| 47 KHULNA | 26408 | 3509 | 128027 | 30122 | 15823 | 41898 | 34777 | 964 | 351 | 3663 | 2881 | 4967 | 1348 | 2984 |
| 87 SATKHIRA | 5135 | 19676 | 32306 | 109945 | 15784 | 30039 | 90376 | 4860 | 277 | 16766 | 5397 | 11065 | 1406 | 9354 |
| 18 CHUADANGA | 16049 | 17737 | 24460 | 31518 | 20143 | 23391 | 38239 | 13133 | 54489 | 30786 | 17710 | 8976 | 5804 | 3155 |
| 41 JASHORE | 20416 | 61823 | 53369 | 130020 | 29478 | 75585 | 163677 | 7255 | 1070 | 34404 | 25096 | 22891 | 1206 | 4247 |
| 44 JHENAIDAH | 21881 | 39082 | 59375 | 107311 | 35334 | 23983 | 99305 | 13656 | 18032 | 34605 | 46633 | 20253 | 6101 | 2198 |
| 50 KUSHTIA | 36954 | 43744 | 30198 | 94152 | 7131 | 7140 | 51765 | 28390 | 36815 | 54526 | 26300 | 11918 | 12828 | 5648 |
| 55 MAGURA | 14674 | 19930 | 41015 | 49928 | 15439 | 31275 | 34131 | 20122 | 432 | 49300 | 29772 | 20081 | 954 | 139 |
| 57 MEHERPUR | 11235 | 12954 | 16670 | 22858 | 7002 | 12186 | 31571 | 24360 | 10865 | 30041 | 9638 | 10965 | 2114 | 3239 |
| 65 NARAIL | 22855 | 5711 | 49080 | 14491 | 3863 | 42386 | 24561 | 5746 | 190 | 22525 | 24702 | 7096 | 1123 | 201 |
| RAJSHAHI | | | | | | | | | | | | | | |
| TOTAL | 195533 | 306954 | 113539 | 279106 | 395590 | 917262 | 252874 | 347088 | 439404 | 350068 | 278714 | 514539 | 129395 | 50965 |
| RURAL | 192108 | 302256 | 112104 | 276267 | 387334 | 906664 | 250258 | 343422 | 433819 | 347183 | 276600 | 512441 | 127871 | 50158 |
| URBAN | 3425 | 4698 | 14359 | 28384 | 8256 | 10598 | 26153 | 3666 | 5585 | 2885 | 2114 | 2098 | 1524 | 8071 |
| 64 NAOGAON | 25411 | 69682 | 153039 | 300247 | 64560 | 60476 | 346650 | 16485 | 20279 | 9461 | 3225 | 40006 | 3037 | 44078 |
| 69 NATORE | 24337 | 7020 | 87968 | 26727 | 50874 | 49540 | 63342 | 40670 | 14265 | 19959 | 49136 | 23108 | 45904 | 2388 |
| 70 CHAPAI | | | | | | | | | | | | | | |
| CHAPINAWABGO | 41305 | 51315 | 26388 | 66690 | 11097 | 5528 | 92027 | 17405 | 14032 | 2295 | 41746 | 7659 | 11166 | 1276 |
| 81 RAJSHAHI | 24199 | 82102 | 34429 | 100261 | 18584 | 36590 | 120268 | 33042 | 43761 | 18993 | 30694 | 37361 | 22709 | 44444 |
| 10 BOGURA | 7093 | 39962 | 135065 | 271792 | 46527 | 104883 | 305819 | 2841 | 30960 | 29596 | 4181 | 40937 | 1151 | 99943 |
| 38 JOYPUHAT | 1195 | 686 | 39593 | 136085 | 16661 | 89186 | 72833 | 1384 | 4316 | 5144 | 1241 | 5532 | 2926 | 68799 |
| 76 PABNA | 33934 | 8371 | 94841 | 38526 | 38054 | 14275 | 111438 | 52117 | 4337 | 52543 | 53876 | 57976 | 8261 | 1515 |
| 88 SIRAJGANJ | 9499 | 9191 | 58284 | 29836 | 24354 | 64050 | 222402 | 7386 | 14132 | 27847 | 39864 | 192193 | 5645 | 5268 |
| 27 DINAJPUR | 7284 | 18621 | 108265 | 483417 | 24131 | 87412 | 371232 | 29547 | 95984 | 13159 | 2105 | 7833 | 3984 | 53573 |
| 77 PANCHAGARH | 1017 | 605 | 26981 | 178624 | 3811 | 22592 | 55621 | 25613 | 11149 | 24087 | 4802 | 26800 | 5236 | 10609 |
| 94 THAKURGAON | 927 | 733 | 45059 | 266936 | 13473 | 17817 | 160085 | 73776 | 49590 | 16515 | 16297 | 8116 | 5494 | 28253 |
| 32 GAIBANDHA | 2464 | 5577 | 92554 | 153819 | 33514 | 101003 | 126358 | 5401 | 25040 | 25466 | 4928 | 23920 | 4373 | 22602 |
| 49 KURIGRAM | 8734 | 3620 | 91383 | 121878 | 13031 | 52437 | 128674 | 19095 | 7883 | 42696 | 14752 | 26446 | 1866 | 6353 |
| 52 LALMONIRHAT | 2852 | 1886 | 34514 | 127605 | 8774 | 36457 | 58561 | 5461 | 49272 | 15298 | 1149 | 8201 | 641 | 9632 |
| 73 NILPHAMARI | 2126 | 1849 | 31725 | 203167 | 8870 | 45393 | 123025 | 9311 | 19515 | 23151 | 4755 | 2034 | 1001 | 33694 |
| 85 RANGPUR | 3157 | 5735 | 75312 | 285453 | 19275 | 129624 | 170407 | 7552 | 34889 | 23858 | 5964 | 6415 | 6002 | 77224 |
| SYLHET | | | | | | | | | | | | | | |
| TOTAL | 191049 | 86471 | 285076 | 114424 | 311194 | 148261 | 328368 | 6692 | 1175 | 4097 | 4796 | 8710 | 973 | 16648 |
| RURAL | 190375 | 85997 | 283909 | 113828 | 308189 | 147631 | 326353 | 6656 | 1150 | 4088 | 4773 | 8667 | 972 | 16567 |
| URBAN | 674 | 474 | 1167 | 596 | 3006 | 630 | 2015 | 36 | 25 | 9 | 23 | 43 | 2 | 81 |
| 36 HABIGANJ | 45054 | 39214 | 74234 | 42658 | 57656 | 75516 | 108768 | 3962 | 434 | 1534 | 2478 | 3170 | 560 | 6368 |
| 58 MAULVIBAZAR | 55937 | 22201 | 57563 | 30411 | 30834 | 5509 | 36310 | 430 | 209 | 383 | 345 | 338 | 155 | 4739 |
| 90 SUNAMGANJ | 15133 | 5320 | 59887 | 18143 | 126581 | 48232 | 157298 | 1422 | 172 | 1355 | 1017 | 3341 | 192 | 2229 |
| 91 SYLHET | 74925 | 19736 | 93392 | 23212 | 96123 | 19003 | 25991 | 878 | 360 | 825 | 957 | 1862 | 66 | 3312 |

Source: Agriculture Census-2008, BBS

Chapter 9

LIVESTOCK, FORESTRY AND FISHERIES

9.1 Livestock

Table: 9.1.1 Holding Reporting Herd & Flock Population of the Cross Bred Classified by Tenancy and Farm Type & Size.

| Tenancy and farm type & size | Total | Cattle | | Buffalo | | Goat-sheep | | Fowls | | Ducks | |
|-----------------------------------|--------|-------------------|----------------|-------------------|----------------|-------------------|----------------|-------------------|-----------------|------------------|-----------------|
| | | Holdingsreporting | Herdpopulation | Holdingsreporting | Herdpopulation | Holdingsreporting | Herdpopulation | Holdingsreporting | Flockpopulation | Holdingreporting | Flockpopulation |
| 1 | 2 | 3 | 4 | 5 | 6 | 7 | 8 | 9 | 10 | 11 | 12 |
| BANGLADESH TOTAL Holdings: | | | | | | | | | | | |
| All | 286957 | | | | | | | | | | |
| | 63 | 268388 | 616488 | 2866 | 10101 | 45972 | 140989 | 102065 | 685765 | 75185 | 374412 |
| Owner | 187347 | | | | | | | | | | |
| Owner-cum-tenant | 87 | 155046 | 360013 | 1832 | 6189 | 28467 | 86932 | 65074 | 451051 | 45231 | 219941 |
| Tenant | 627828 | | | | | | | | | | |
| | 2 | 104751 | 239264 | 943 | 3579 | 14663 | 45788 | 31071 | 200555 | 26442 | 138256 |
| | 368269 | | | | | | | | | | |
| | 4 | 8591 | 17211 | 91 | 333 | 2842 | 8269 | 5920 | 34159 | 3512 | 16215 |
| Non-farm | 135125 | | | | | | | | | | |
| | 80 | 47889 | 101140 | 641 | 2179 | 14045 | 41260 | 30664 | 188035 | 18052 | 81209 |
| Owner | 100620 | | | | | | | | | | |
| Owner-cum-tenant | 62 | 41949 | 88925 | 565 | 1869 | 11675 | 34231 | 25947 | 161032 | 15452 | 69544 |
| Tenant | 241075 | | | | | | | | | | |
| | 320944 | | | | | | | | | | |
| | 3 | 4773 | 9509 | 61 | 231 | 2001 | 5818 | 3985 | 22628 | 2159 | 9540 |
| Farm size: | | | | | | | | | | | |
| Small | 128123 | | | | | | | | | | |
| | 72 | 157263 | 337943 | 1481 | 4995 | 24728 | 74047 | 57872 | 386014 | 44265 | 213620 |
| Owner | 734707 | | | | | | | | | | |
| Owner-cum-tenant | 8 | 79299 | 175506 | 883 | 2893 | 12861 | 38991 | 31835 | 226416 | 23283 | 111032 |
| Tenant | 501974 | | | | | | | | | | |
| | 0 | 74444 | 155507 | 571 | 2009 | 11085 | 32787 | 24199 | 148808 | 19717 | 96477 |
| | 445554 | | | | | | | | | | |
| | 213641 | | | | | | | | | | |
| | 5 | 54353 | 145350 | 558 | 1997 | 6132 | 20676 | 12081 | 97492 | 11168 | 66099 |
| Owner | 117885 | | | | | | | | | | |
| Owner-cum-tenant | 9 | 28417 | 76294 | 280 | 970 | 3251 | 10670 | 6399 | 54757 | 5510 | 31785 |
| Tenant | 931640 | | | | | | | | | | |
| | 25916 | 25660 | 68362 | 275 | 1018 | 2825 | 9845 | 5589 | 42018 | 5573 | 33774 |
| Large | 234396 | | | | | | | | | | |
| Owner | 146788 | | | | | | | | | | |
| Owner-cum-tenant | 85827 | | | | | | | | | | |
| Tenant | 1781 | | | | | | | | | | |
| | | 22 | 78 | - | - | 3 | 21 | 4 | 24 | 3 | 24 |
| RURAL Holdings: | | | | | | | | | | | |
| All | 253515 | | | | | | | | | | |
| | 06 | 257174 | 586141 | 2773 | 9782 | 43257 | 132045 | 98188 | 651879 | 72885 | 363817 |
| Owner | 167847 | | | | | | | | | | |
| Owner-cum-tenant | 17 | 146599 | 336962 | 1756 | 5963 | 26385 | 79965 | 62156 | 424205 | 43575 | 212618 |
| Tenant | 613796 | | | | | | | | | | |
| | 0 | 102675 | 233706 | 935 | 3531 | 14313 | 44736 | 30512 | 196422 | 26029 | 136195 |
| | 242882 | | | | | | | | | | |
| | 9 | 7900 | 15473 | 82 | 288 | 2559 | 7344 | 5520 | 31252 | 3281 | 15004 |
| Non-farm | 104809 | | | | | | | | | | |
| | 30 | 42062 | 85983 | 583 | 1999 | 12155 | 35323 | 28223 | 167277 | 16740 | 75362 |
| Owner | 835263 | | | | | | | | | | |
| Owner-cum-tenant | 4 | 36907 | 75772 | 518 | 1740 | 10123 | 29354 | 23994 | 143908 | 14400 | 65075 |
| Tenant | 167626 | | | | | | | | | | |
| | 196067 | | | | | | | | | | |
| | 0 | 4181 | 8015 | 52 | 186 | 1730 | 4957 | 3602 | 19820 | 1950 | 8525 |

| Tenancy and farm type & size 1 | Total 2 | Cattle Holdings reporting 3 | Herd population 4 | Buffalo Holdings reporting 5 | Herd population 6 | Goat-sheep Holding reporting 7 | Herd population 8 | Fowls Holding reporting 9 | Flock population 10 | Ducks Holding reporting 11 | Flock population 12 |
|-----------------------------------|--------------|-----------------------------------|----------------------|------------------------------------|----------------------|--------------------------------------|----------------------|---------------------------------|------------------------|----------------------------------|------------------------|
| Farm size: | | | | | | | | | | | |
| Small | 1253150 9 | 153064 | 327142 | 1451 | 4872 | 24070 | 71718 | 56623 | 374949 | 43428 | 209757 |
| Owner | 7129151 | 76625 | 168299 | 858 | 2810 | 12439 | 37405 | 30977 | 218107 | 22762 | 108784 |
| Owner-cum-tenant | 4961684 | 73009 | 152126 | 566 | 1969 | 10861 | 32108 | 23825 | 146151 | 19422 | 95056 |
| Tenant | 440674 | 3430 | 6717 | 27 | 93 | 770 | 2205 | 1821 | 10691 | 1244 | 5917 |
| Medium | 2109522 | 53409 | 142255 | 553 | 1981 | 6006 | 20183 | 11921 | 95742 | 11046 | 65509 |
| Owner | 1159930 | 27851 | 74325 | 276 | 956 | 3177 | 10330 | 6312 | 53613 | 5446 | 31419 |
| Owner-cum-tenant | 923871 | 25290 | 67259 | 274 | 1016 | 2773 | 9692 | 5516 | 41412 | 5516 | 33552 |
| Tenant | 25721 | 268 | 671 | 3 | 9 | 56 | 161 | 93 | 717 | 84 | 538 |
| Large | 229545 | 8639 | 30761 | 186 | 930 | 1026 | 4821 | 1421 | 13911 | 1671 | 13189 |
| Owner | 143002 | 5216 | 18566 | 104 | 457 | 646 | 2876 | 873 | 8577 | 967 | 7340 |
| Owner-cum-tenant | 84779 | 3402 | 12125 | 82 | 473 | 377 | 1924 | 544 | 5310 | 701 | 5825 |
| Tenant | 1764 | 21 | 70 | - | - | 3 | 21 | 4 | 24 | 3 | 24 |
| URBAN Holdings: | | | | | | | | | | | |
| All | 3344257 | 11214 | 30347 | 93 | 319 | 2715 | 8944 | 3877 | 33886 | 2300 | 10595 |
| Owner | 1950070 | 8447 | 23051 | 76 | 226 | 2082 | 6967 | 2918 | 26846 | 1656 | 7323 |
| Owner-cum-tenant | 140322 | 2076 | 5558 | 8 | 48 | 350 | 1052 | 559 | 4133 | 413 | 2061 |
| Tenant | 1253865 | 691 | 1738 | 9 | 45 | 283 | 925 | 400 | 2907 | 231 | 1211 |
| Non-farm | 3031650 | 5827 | 15157 | 58 | 180 | 1890 | 5937 | 2441 | 20758 | 1312 | 5847 |
| Owner | 1709428 | 5042 | 13153 | 47 | 129 | 1552 | 4877 | 1953 | 17124 | 1052 | 4469 |
| Owner-cum-tenant | 73449 | 193 | 510 | 2 | 6 | 67 | 199 | 105 | 826 | 51 | 363 |
| Tenant | 1248773 | 592 | 1494 | 9 | 45 | 271 | 861 | 383 | 2808 | 209 | 1015 |
| Farm size: | | | | | | | | | | | |
| Small | 280863 | 4199 | 10801 | 30 | 123 | 658 | 2329 | 1249 | 11065 | 837 | 3863 |
| Owner | 217927 | 2674 | 7207 | 25 | 83 | 422 | 1586 | 858 | 8309 | 521 | 2248 |
| Owner-cum-tenant | 58056 | 1435 | 3381 | 5 | 40 | 224 | 679 | 374 | 2657 | 295 | 1421 |
| Tenant | 4880 | 90 | 213 | - | - | 12 | 64 | 17 | 99 | 21 | 194 |
| Medium | 26893 | 944 | 3095 | 5 | 16 | 126 | 493 | 160 | 1750 | 122 | 590 |
| Owner | 18929 | 566 | 1969 | 4 | 14 | 74 | 340 | 87 | 1144 | 64 | 366 |
| Owner-cum-tenant | 7769 | 370 | 1103 | 1 | 2 | 52 | 153 | 73 | 606 | 57 | 222 |
| Tenant | 195 | 8 | 23 | - | - | - | - | - | - | 1 | 2 |
| Large | 4851 | 244 | 1294 | - | - | 41 | 185 | 27 | 313 | 29 | 295 |
| Owner | 3786 | 165 | 722 | - | - | 34 | 164 | 20 | 269 | 19 | 240 |
| Owner-cum-tenant | 1048 | 78 | 564 | - | - | 7 | 21 | 7 | 44 | 10 | 55 |
| Tenant | 17 | 1 | 8 | - | - | - | - | - | - | - | - |

**Table: 9.1.2 Livestock and Poultry of Agriculture Labour Household
Classified by Tenancy and Farm type & size**

| Tenancy and farm type & size | Total | Agricultural labour households | Agriculture labour households reporting | | | | | | | | | | | | | |
|------------------------------|----------|--------------------------------|---|-------------|-------------------|-------------|-------------------|-------------|-------------------|--------------|-------------------|--------------|-------------------|--------------|-------------------|--------------|
| | | | Cattle | | Buffalo | | Goat | | Sheep | | Fowl | | Duck | | Pigeon | |
| | | | No. of households | % (col 4/3) | No. of households | % (col 6/3) | No. of households | % (col 8/3) | No. of households | % (col 10/3) | No. of households | % (col 12/3) | No. of households | % (col 14/3) | No. of households | % (col 16/3) |
| 1 | 2 | 3 | 4 | 5 | 6 | 7 | 8 | 9 | 10 | 11 | 12 | 13 | 14 | 15 | 16 | 17 |
| BANGLADESH | | | | | | | | | | | | | | | | |
| TOTAL | | | | | | | | | | | | | | | | |
| Holdings: | | | | | | | | | | | | | | | | |
| All | 28895763 | 8844402 | 3708690 | 41.93 | 51846 | 0.59 | 2493209 | 28.19 | 175039 | 1.98 | 5247924 | 59.34 | 2863845 | 32.38 | 252624 | 2.86 |
| Owner | 18734787 | 5507666 | 2014626 | 36.58 | 29458 | 0.53 | 1422911 | 25.84 | 99642 | 1.81 | 3123852 | 56.72 | 1684345 | 30.58 | 138771 | 2.52 |
| Owner-cum-tenant | 6278282 | 2384962 | 1412987 | 59.25 | 19328 | 0.81 | 840290 | 35.23 | 55405 | 2.32 | 1661202 | 69.65 | 975249 | 40.89 | 100161 | 4.20 |
| Tenant | 3682694 | 951794 | 280977 | 29.52 | 3060 | 0.32 | 230008 | 24.17 | 19992 | 2.10 | 462870 | 48.63 | 204251 | 21.46 | 13692 | 1.44 |
| Non-farm | | | | | | | | | | | | | | | | |
| Owner | 13512580 | 3930367 | 1024361 | 26.06 | 12404 | 0.32 | 868631 | 22.13 | 66391 | 1.69 | 1921066 | 48.88 | 929554 | 23.65 | 54507 | 1.39 |
| Owner-cum-tenant | 10062062 | 3181729 | 860906 | 26.74 | 10618 | 0.33 | 711575 | 22.36 | 52098 | 1.64 | 1536054 | 50.16 | 789765 | 24.82 | 46030 | 1.45 |
| Tenant | 241075 | 50737 | 15024 | 29.61 | 201 | 0.40 | 11420 | 22.51 | 1144 | 2.25 | 24350 | 47.99 | 12643 | 24.92 | 1013 | 2.00 |
| Farm size: | | | | | | | | | | | | | | | | |
| Small | | | | | | | | | | | | | | | | |
| Owner | 12812372 | 4499229 | 2382622 | 52.96 | 27696 | 0.62 | 1475930 | 32.80 | 97445 | 2.17 | 3028744 | 67.32 | 1743603 | 38.75 | 164014 | 3.65 |
| Owner-cum-tenant | 7347078 | 2130755 | 1026437 | 48.17 | 14116 | 0.66 | 644783 | 30.26 | 42768 | 2.01 | 1392622 | 65.36 | 811447 | 38.08 | 77406 | 3.63 |
| Tenant | 5019740 | 2123323 | 1239105 | 58.36 | 12336 | 0.58 | 750546 | 35.35 | 48142 | 2.27 | 1479903 | 69.70 | 858232 | 40.42 | 80782 | 3.80 |
| Medium | | | | | | | | | | | | | | | | |
| Owner | 2136415 | 382093 | 276967 | 72.48 | 9054 | 2.37 | 136868 | 35.56 | 10207 | 2.67 | 274783 | 71.92 | 175261 | 45.87 | 30450 | 7.97 |
| Owner-cum-tenant | 1178859 | 176660 | 123446 | 69.88 | 3574 | 2.02 | 60069 | 34.00 | 4239 | 2.40 | 122417 | 69.30 | 75072 | 42.50 | 13386 | 7.58 |
| Tenant | 931640 | 197172 | 148331 | 75.23 | 5291 | 2.68 | 73086 | 37.07 | 5682 | 2.88 | 146692 | 74.40 | 97200 | 49.30 | 16692 | 8.47 |
| Large | | | | | | | | | | | | | | | | |
| Owner | 234396 | 32723 | 24660 | 75.36 | 2692 | 8.23 | 11880 | 36.30 | 996 | 3.04 | 23331 | 71.30 | 15427 | 47.14 | 3653 | 11.16 |
| Owner-cum-tenant | 146788 | 18512 | 13837 | 74.75 | 1150 | 6.21 | 6494 | 35.08 | 537 | 2.90 | 12759 | 68.92 | 8061 | 43.54 | 1949 | 10.53 |
| Tenant | 88627 | 13720 | 10527 | 76.73 | 1500 | 10.93 | 5238 | 38.18 | 437 | 3.19 | 10257 | 74.76 | 7174 | 52.29 | 1674 | 12.20 |
| RURAL | | | | | | | | | | | | | | | | |
| Holdings: | | | | | | | | | | | | | | | | |
| All | 25351506 | 8732259 | 3688942 | 42.22 | 51450 | 0.59 | 2479888 | 28.40 | 174322 | 2.00 | 5221167 | 59.79 | 2849436 | 32.63 | 250474 | 2.87 |
| Owner | 16784717 | 5432345 | 2001720 | 36.85 | 29195 | 0.54 | 1414745 | 26.04 | 99161 | 1.83 | 3106836 | 57.19 | 1675188 | 30.84 | 137466 | 2.53 |
| Owner-cum-tenant | 6137960 | 2368774 | 1405397 | 59.33 | 19209 | 0.81 | 836211 | 35.30 | 55216 | 2.33 | 1653412 | 69.80 | 970917 | 40.99 | 99413 | 4.20 |
| Tenant | 2428829 | 931140 | 279825 | 30.05 | 3046 | 0.33 | 228932 | 24.59 | 19945 | 2.14 | 460919 | 49.50 | 203331 | 21.84 | 13695 | 1.46 |
| Non-farm | | | | | | | | | | | | | | | | |
| Owner | 10480930 | 3855180 | 1018214 | 26.41 | 12287 | 0.32 | 864408 | 22.42 | 66092 | 1.71 | 1910783 | 49.55 | 924413 | 23.98 | 53914 | 1.40 |

| Tenancy/farm type & size | Total | Agricultural labour households | Cattle | | Buffalo | | Goat | | Sheep | | Fowl | | Duck | | Pigeon | |
|--------------------------|----------------|--------------------------------|-------------------|--------------|-------------------|--------------|-------------------|--------------|-------------------|-------------|-------------------|--------------|-------------------|--------------|-------------------|--------------|
| | | | No. of households | % (of 43) | No. of households | % (of 63) | No. of households | % (of 83) | No. of households | % (of 103) | No. of households | % (of 123) | No. of households | % (of 143) | No. of households | % (of 163) |
| | | | 1 | 2 | 3 | 4 | 5 | 6 | 7 | 8 | 9 | 10 | 11 | 12 | 13 | 14 |
| Owner | 8352634 | 3127791 | 845642 | 27.04 | 10519 | 0.34 | 707205 | 22.61 | 51842 | 1.66 | 1587466 | 50.75 | 785415 | 25.11 | 45520 | 1.46 |
| Owner-cum-tenant | 167626 | 48890 | 14850 | 30.37 | 193 | 0.39 | 11316 | 23.15 | 1139 | 2.33 | 24093 | 49.28 | 12514 | 25.60 | 993 | 2.03 |
| Tenant | 1960670 | 678499 | 157722 | 23.25 | 1575 | 0.23 | 145887 | 21.50 | 13111 | 1.93 | 299224 | 44.10 | 126484 | 18.64 | 7401 | 1.09 |
| Farm size: | | | | | | | | | | | | | | | | |
| Small | 12531509 | 4468839 | 2369562 | 53.05 | 27506 | 0.62 | 1468871 | 32.88 | 97080 | 2.17 | 3014423 | 67.48 | 1735601 | 38.86 | 162791 | 3.64 |
| Owner | 7129151 | 2112026 | 1020005 | 48.30 | 13998 | 0.66 | 641523 | 30.37 | 42575 | 2.02 | 1385253 | 65.59 | 807254 | 38.22 | 76772 | 3.63 |
| Owner-cum-tenant | 4961684 | 2110858 | 1232898 | 58.41 | 12268 | 0.58 | 747152 | 35.40 | 47978 | 2.27 | 1473435 | 69.80 | 854662 | 40.49 | 80223 | 3.80 |
| Tenant | 440574 | 243955 | 116659 | 47.82 | 1240 | 0.51 | 80196 | 32.87 | 6527 | 2.68 | 155735 | 63.84 | 73685 | 30.20 | 5796 | 2.38 |
| Medium | 2109522 | 378132 | 274793 | 72.67 | 8991 | 2.38 | 134879 | 35.67 | 10159 | 2.69 | 272862 | 72.16 | 174145 | 46.05 | 30173 | 7.98 |
| Owner | 1159380 | 174450 | 122433 | 70.18 | 3547 | 2.03 | 53618 | 34.17 | 4211 | 2.41 | 121512 | 69.65 | 74560 | 42.74 | 13262 | 7.60 |
| Owner-cum-tenant | 923971 | 195484 | 147212 | 75.31 | 5255 | 2.69 | 72560 | 37.12 | 5663 | 2.90 | 145705 | 74.54 | 96615 | 49.42 | 16543 | 8.46 |
| Tenant | 25721 | 8198 | 5148 | 62.80 | 189 | 2.31 | 2701 | 32.95 | 285 | 3.48 | 5545 | 68.86 | 2970 | 36.23 | 368 | 4.49 |
| Large | 229545 | 32108 | 24373 | 75.91 | 2666 | 8.30 | 11730 | 36.53 | 991 | 3.09 | 23099 | 71.94 | 15277 | 47.58 | 3596 | 11.20 |
| Owner | 143002 | 18078 | 13640 | 75.45 | 1131 | 6.26 | 6399 | 35.40 | 533 | 2.95 | 12605 | 69.73 | 7989 | 44.03 | 1912 | 10.58 |
| Owner-cum-tenant | 84779 | 13542 | 10437 | 77.07 | 1493 | 11.02 | 5183 | 38.27 | 436 | 3.22 | 10179 | 75.17 | 7126 | 52.62 | 1654 | 12.21 |
| Tenant | 1764 | 488 | 236 | 60.66 | 42 | 8.61 | 148 | 30.33 | 22 | 4.51 | 315 | 64.55 | 192 | 39.34 | 30 | 6.15 |
| URBAN Holdings: | | | | | | | | | | | | | | | | |
| All | 3344257 | 112143 | 21648 | 19.30 | 396 | 0.35 | 13321 | 11.88 | 717 | 0.64 | 26757 | 23.86 | 14409 | 12.85 | 2150 | 1.92 |
| Owner | 1950070 | 75311 | 12906 | 17.14 | 263 | 0.35 | 8166 | 10.84 | 481 | 0.64 | 17016 | 22.59 | 9157 | 12.16 | 1305 | 1.73 |
| Owner-cum-tenant | 140322 | 16178 | 7590 | 46.92 | 119 | 0.74 | 4079 | 25.21 | 189 | 1.17 | 7790 | 48.15 | 4332 | 26.78 | 748 | 4.62 |
| Tenant | 1253865 | 20654 | 1152 | 5.58 | 14 | 0.07 | 1076 | 5.21 | 47 | 0.23 | 1951 | 9.45 | 920 | 4.45 | 97 | 0.47 |
| Non-farm | 3031650 | 75177 | 6137 | 8.16 | 117 | 0.16 | 5223 | 6.95 | 299 | 0.40 | 10283 | 13.68 | 5141 | 6.84 | 593 | 0.79 |
| Owner | 1709428 | 53938 | 5264 | 9.76 | 99 | 0.18 | 4370 | 8.10 | 256 | 0.47 | 8588 | 15.92 | 4350 | 8.06 | 510 | 0.95 |
| Owner-cum-tenant | 73449 | 1847 | 174 | 9.42 | 8 | 0.43 | 104 | 5.63 | 5 | 0.27 | 257 | 13.91 | 129 | 6.98 | 20 | 1.08 |
| Tenant | 1248773 | 19392 | 689 | 3.60 | 10 | 0.05 | 749 | 3.86 | 38 | 0.20 | 1438 | 7.42 | 662 | 3.41 | 63 | 0.32 |
| Farm size: | | | | | | | | | | | | | | | | |
| Small | 280863 | 32380 | 13060 | 40.32 | 190 | 0.59 | 6859 | 21.49 | 365 | 1.13 | 14321 | 44.21 | 8002 | 24.71 | 1223 | 3.78 |
| Owner | 217927 | 18729 | 6432 | 34.34 | 118 | 0.63 | 3260 | 17.41 | 193 | 1.03 | 7369 | 39.35 | 4193 | 22.39 | 634 | 3.39 |
| Owner-cum-tenant | 58056 | 12465 | 6207 | 49.80 | 68 | 0.55 | 3394 | 27.23 | 164 | 1.32 | 6468 | 51.89 | 3570 | 28.64 | 559 | 4.48 |
| Tenant | 4880 | 1196 | 421 | 35.20 | 4 | 0.33 | 305 | 25.50 | 8 | 0.67 | 484 | 40.47 | 239 | 19.98 | 30 | 2.51 |
| Medium | 26883 | 3961 | 2164 | 54.63 | 63 | 1.59 | 989 | 24.97 | 48 | 1.21 | 1921 | 48.50 | 1116 | 28.17 | 277 | 6.99 |
| Owner | 18929 | 2210 | 1013 | 45.84 | 27 | 1.22 | 441 | 19.95 | 28 | 1.27 | 905 | 40.95 | 512 | 23.17 | 124 | 5.61 |
| Owner-cum-tenant | 7769 | 1688 | 1119 | 66.29 | 36 | 2.13 | 526 | 31.16 | 19 | 1.13 | 987 | 58.47 | 585 | 34.66 | 149 | 8.83 |
| Tenant | 195 | 63 | 32 | 50.79 | - | - | 22 | 34.92 | 1 | 1.59 | 29 | 46.03 | 19 | 30.16 | 4 | 6.35 |
| Large | 4851 | 615 | 287 | 46.67 | 26 | 4.23 | 150 | 24.39 | 5 | 0.81 | 232 | 37.72 | 150 | 24.39 | 57 | 9.27 |
| Owner | 3786 | 434 | 197 | 45.39 | 19 | 4.38 | 95 | 21.89 | 4 | 0.92 | 154 | 35.48 | 102 | 23.50 | 37 | 8.53 |
| Owner-cum-tenant | 1048 | 178 | 90 | 50.56 | 7 | 3.93 | 55 | 30.90 | 1 | 0.56 | 78 | 43.82 | 48 | 26.97 | 20 | 11.24 |
| Tenant | 17 | 3 | - | - | - | - | - | - | - | - | - | - | - | - | - | - |

9.2 Forestry

Table: 9.2.1 District-Wise Forest Area 2014-15 to 2017-18

| District | 2014-15 | | 2015-16 | | 2016-17 | | 2017-18 | |
|--------------|--------------|------------------|--------------|------------------|---------------|------------------|---------------|------------------|
| | Area in acre | Area in Sq./mile | Area in acre | Area in Sq./mile | Area in acres | Area in Sq./mile | Area in acres | Area in Sq./mile |
| Bandarban | 797541.49 | 1244.15 | 797541.49 | 1444.16 | 797541.49 | 1444.16 | 797541.49 | 1444.16 |
| Chattagram | 426089.18 | 665.76 | 426089.18 | 665.76 | 426089.18 | 665.76 | 426089.18 | 665.76 |
| Khagrachari | 554116.21 | 865.81 | 554116.21 | 865.81 | 554116.21 | 865.81 | 554116.21 | 865.81 |
| Cox's Bazar | 209216.49 | 326.90 | 209216.49 | 326.90 | 209216.49 | 326.90 | 209216.49 | 326.90 |
| Rangamati | 1378564.13 | 2154.00 | 1378564.13 | 2154.00 | 1378564.13 | 2154.00 | 1378564.13 | 2154.00 |
| Cumilla | 1720.92 | 2.69 | 1720.92 | 2.69 | 1720.92 | 2.69 | 1720.92 | 2.69 |
| Chandpur | - | - | - | - | - | - | - | - |
| Brahmanbaria | - | - | - | - | - | - | - | - |
| Noakhali | 384784.72 | 601.22 | 384784.72 | 601.22 | 384784.72 | 601.22 | 384784.72 | 601.22 |
| Lakshmipur | 50000.00 | 78.13 | 50000.00 | 78.12 | 50000.00 | 78.12 | 50000.00 | 78.12 |
| Feni | 20191.43 | 31.55 | 20191.43 | 31.55 | 20191.43 | 31.55 | 20191.43 | 31.55 |
| Sylhet | 50428.36 | 92.79 | 50428.36 | 78.79 | 50428.36 | 78.79 | 50428.36 | 78.79 |
| Maulavibazar | 71393.73 | 111.55 | 71393.73 | 115.55 | 71393.73 | 115.55 | 71393.73 | 115.55 |
| Sunamgonj | 18012.31 | 2.83 | 18012.31 | 28.14 | 18012.31 | 28.14 | 18012.31 | 28.14 |
| Hobigonj | 36360.73 | 56.39 | 36360.73 | 56.81 | 36360.73 | 56.81 | 36360.73 | 56.81 |
| Dhaka | 934.74 | 1.46 | 934.74 | 1.46 | 934.74 | 1.46 | 934.74 | 1.46 |
| Gazipur | 65173.21 | 101.83 | 65173.21 | 101.83 | 65173.21 | 101.83 | 65173.21 | 101.83 |
| Manikgonj | - | - | - | - | - | - | - | - |
| Munsigonj | - | - | - | - | - | - | - | - |
| Narayanganj | - | - | - | - | - | - | - | - |
| Narsingdi | - | - | - | - | - | - | - | - |
| Jamalpur | 10364.39 | 16.19 | 10364.39 | 16.19 | 10364.39 | 16.19 | 10364.39 | 16.19 |
| Sherpur | 20087.10 | 31.39 | 20087.10 | 31.39 | 20087.10 | 31.39 | 20087.10 | 31.39 |
| Netrokona | 1975.59 | 3.09 | 1975.59 | 3.09 | 1975.59 | 3.09 | 1975.59 | 3.09 |
| Mymensingh | 38860.14 | 60.72 | 38860.14 | 6062 | 38860.14 | 6062 | 38860.14 | 6062 |
| Tangail | 122876.90 | 192.00 | 122876.90 | 191.99 | 122876.90 | 191.99 | 122876.90 | 191.99 |
| Perojpur | 6000.00 | 11.63 | 6000.00 | 9.38 | 6000.00 | 9.38 | 6000.00 | 9.38 |
| Bhola | 360000.00 | 562.50 | 360000.00 | 562.50 | 360000.00 | 562.50 | 360000.00 | 562.50 |
| Jashore | - | - | - | - | - | - | - | - |
| Jhenaidah | - | - | - | - | - | - | - | - |
| Magura | - | - | - | - | - | - | - | - |
| Khulna | 3564081.61 | 5568.88 | 3564081.61 | 853.25 | 3564081.61 | 853.25 | 3564081.61 | 853.25 |
| Bagerhat | 566512.95 | 885.18 | 566512.95 | 885.18 | 566512.95 | 885.18 | 566512.95 | 885.18 |
| Satkhira | 370357.18 | 578.68 | 370357.18 | 578.68 | 370357.18 | 578.68 | 370357.18 | 578.68 |
| Kushtia | - | - | - | - | - | - | - | - |
| Patuakhali | 150000.00 | 234.38 | 150000.00 | 234.38 | 150000.00 | 234.38 | 150000.00 | 234.38 |
| Barguna | 75000.00 | 117.19 | 75000.00 | 117.19 | 75000.00 | 117.19 | 75000.00 | 117.19 |
| Bogura | - | - | - | - | - | - | - | - |
| Dinajpur | 18065.14 | 28.23 | 18065.14 | 28.23 | 18065.14 | 28.23 | 18065.14 | 28.23 |
| Thakurgaon | 1591.68 | 2.49 | 1591.68 | 2.49 | 1591.68 | 2.49 | 1591.68 | 2.49 |
| Panchagar | 4550.87 | 7.11 | 4550.87 | 7.11 | 4550.87 | 7.11 | 4550.87 | 7.11 |
| Rajshahi | - | - | - | - | - | - | - | - |
| Noagaon | 7147.64 | 11.17 | 7147.64 | 11.18 | 7147.64 | 11.18 | 7147.64 | 11.18 |
| Natore | - | - | - | - | - | - | - | - |
| Rangpur | 3449.04 | 5.39 | 3449.04 | 5.39 | 3449.04 | 5.39 | 3449.04 | 5.39 |
| Kurigram | 128.59 | 0.20 | 128.59 | 0.20 | 128.59 | 0.20 | 128.59 | 0.20 |
| Nilphamari | 1200.08 | 1.88 | 1200.08 | 1.87 | 1200.08 | 1.87 | 1200.08 | 1.87 |
| Lalmonirhat | 82.62 | 0.13 | 82.62 | 0.13 | 82.62 | 0.13 | 82.62 | 0.13 |
| BANGLADESH | 6368859.17 | 9951.34 | 6368859.17 | 9951.34 | 6368859.17 | 9951.34 | 6368859.17 | 9951.34 |

Table: 9.2.2 Upazila and Zila Wise Total Area of Forest 2010-11

| Sl. no | District Name | UpaZila Name | Reserve Forest | | Protected Forest | Acquired Forest | Vested Forest | Un-classed Forest | Total Forest Area Control by F.D | Unclassed State Forest R.D | Khas F.Area | Total Forest Area (Acres) (F.D+R.D) |
|--------|--------------------|----------------|-----------------|----------------|------------------|-----------------|---------------|-------------------|----------------------------------|----------------------------|-------------|-------------------------------------|
| | | | 20th Amendments | 4&6 Amendments | | | | | | | | |
| 1 | 2 | 3 | 4 | 5 | 6 | 7 | 8 | 9 | 10 | 11 | 12 | 13 |
| 1 | Dhaka | Savar | - | 934.74 | - | - | - | - | 934.74 | - | - | 934.74 |
| | Toatal | 1 | - | 934.74 | - | - | - | - | 934.74 | - | - | 934.74 |
| 2 | Narayangonj | Sonargaon | - | - | - | - | - | - | - | - | - | - |
| | | Fatulla | - | - | - | - | - | - | - | - | - | - |
| | Total | 2 | - | - | - | - | - | - | - | - | - | - |
| 3 | Munshigonj | Munshigonj | - | - | - | - | - | - | - | - | - | - |
| | Total | 1 | - | - | - | - | - | - | - | - | - | - |
| 4 | Manikgonj | Manikgonj | - | - | - | - | - | - | - | - | - | - |
| | Toatal | 1 | - | - | - | - | - | - | - | - | - | - |
| 5 | Narshingdi | Narshingdi | - | - | - | - | - | - | - | - | - | - |
| | | Shibpur | - | - | - | - | - | - | - | - | - | - |
| | Total | 2 | - | - | - | - | - | - | - | - | - | - |
| 6 | Gazipur | Gazipur | - | 14963.67 | - | - | - | - | 14963.67 | - | - | 14963.67 |
| | | Kaliakair | 677.08 | 18839.97 | - | - | - | - | 19517.05 | - | - | 19517.05 |
| | | Shreepur | - | 27583.46 | - | - | - | - | 27583.46 | - | - | 27583.46 |
| | | Kapasias | - | 2487.20 | - | - | - | - | 2487.20 | - | - | 2487.20 |
| | | Kaligonj | - | 69.04 | - | - | - | - | 69.04 | - | - | 69.04 |
| | Total | 5 | 677.08 | 63943.34 | - | - | - | - | 64620.42 | - | - | 64620.64 |
| 7 | Tangail | Sakhipur | 38232.28 | 8988.32 | - | - | - | - | 47220.60 | - | - | 47220.60 |
| | | Mirzapur | 7275.93 | 300.43 | - | - | - | - | 7576.36 | - | - | 7576.36 |
| | | Kalihati | 191.02 | 468.27 | - | - | - | - | 659.29 | - | - | 659.29 |
| | | Ghatail | 7251.01 | 14604.46 | - | - | - | - | 21855.47 | - | - | 21855.47 |
| | | Madhupur | 2526.14 | 43039.04 | - | - | - | - | 45565.18 | - | - | 45565.18 |
| | Total | 5 | 55476.38 | 67400.52 | - | - | - | - | 122876.9 | - | - | 122876.90 |
| 8 | Mymensingh | Bhaluka | 603.49 | 22317.59 | - | - | - | - | 22921.08 | - | - | 22921.08 |
| | | Trisal | 102.17 | - | - | - | - | - | 102.17 | - | - | 102.17 |
| | | Fulbaria | 6436.09 | 86.33 | - | - | - | - | 6522.42 | - | - | 6522.42 |
| | | Mukttagacha | 966.82 | 6678.24 | - | - | - | - | 7645.06 | - | - | 7645.06 |
| | | Haluaghat | 248.24 | 1006.97 | - | - | - | - | 1255.21 | - | - | 1255.21 |
| | | Dhubaura | - | 255.32 | - | - | - | - | 255.32 | - | - | 255.32 |
| | Total | 6 | 8356.81 | 30344.45 | - | - | - | - | 38701.26 | - | - | 38701.26 |
| 9 | Netrokona | Durgapur | - | 1398.54 | - | - | - | - | 1398.54 | - | - | 1398.54 |
| | | Kalmakandha | - | 426.14 | - | - | - | - | 426.14 | - | - | 426.14 |
| | Total | 2 | - | 1824.68 | - | - | - | - | 1824.68 | - | - | 1824.68 |
| 10 | Jamalpur | Jamalpur sadar | - | 3269.47 | - | - | - | - | 3269.47 | - | - | 3269.47 |
| | | Bakshigonj | - | 7094.92 | - | - | - | - | 7094.92 | - | - | 7094.92 |
| | Total | 2 | - | 10364.39 | - | - | - | - | 10364.39 | - | - | 10364.39 |
| 11 | Sherpur | Jhinaighati | - | 9464.63 | - | - | - | - | 9464.63 | - | - | 9464.63 |
| | | Nalitabari | - | 3786 | - | - | - | - | 3786 | - | - | 3786 |
| | | Shreebardi | - | 6218.06 | - | - | - | - | 6218.06 | - | - | 6218.06 |
| | Total | 3 | - | 19468.69 | - | - | - | - | 19468.69 | - | - | 19468.69 |
| 12 | Cumilla | Cimilla sadar | - | 1596.86 | - | - | - | - | 1596.86 | - | - | 1596.86 |
| | | Choddagram | - | 81.78 | - | - | - | - | 81.78 | - | - | 81.78 |
| | | Chandina | - | - | - | - | - | - | - | - | - | - |
| | | Muradnagar | - | - | - | - | - | - | - | - | - | - |
| | Total | 4 | - | 1678.64 | - | - | - | - | 1678.64 | - | - | 1678.64 |
| 13 | Sylhet | Sylhet sadar | 1443 | - | - | - | - | - | 1443 | - | - | 1443 |
| | | Goinghat | 14167.29 | 12211.02 | - | - | - | - | 26378.31 | - | - | 26378.31 |
| | | Companigonj | 5833.95 | 18932.02 | - | - | - | - | 24765.97 | - | - | 24765.97 |
| | | Kanaighat | - | 1706.76 | - | - | - | - | 1706.76 | 517.75 | - | 2224.51 |
| | | Jaintapur | - | 4101.70 | - | - | - | - | 4101.70 | 471.13 | - | 4572.83 |
| | Total | 5 | 21444.24 | 36951.50 | - | - | - | - | 58395.74 | 988.88 | - | 59384.62 |

contd.

| Sl. no | District Name | UpaZila Name | Reserve Forest | | Protected Forest | Acquired Forest | Vested Forest | Un-classed Forest | Total Forest Area Control by F.D | Unclassed State Forest R.D | Khas F. Area | Total Forest Area (Acres) (F.D+R.D) |
|------------|---------------|------------------|-----------------|----------------|------------------|-----------------|---------------|-------------------|----------------------------------|----------------------------|--------------|-------------------------------------|
| | | | 20th Amendments | 4&6 Amendments | | | | | | | | |
| 1 | 2 | 3 | 4 | 5 | 6 | 7 | 8 | 9 | 10 | 11 | 12 | 13 |
| 14 | Habiganj | Madhabpur | 4765 | 2500 | - | - | - | - | 7265 | - | - | 7265 |
| | | Chunarughat | 17856.22 | 4459.39 | - | - | - | - | 22315.61 | - | - | 22315.61 |
| | | Bahubal | 3307.63 | - | - | - | - | - | 3307.63 | 2200 | 1350 | 6857.63 |
| | | Nabiganj | 500 | - | - | - | - | - | 500 | - | - | 500 |
| Total | | 4 | 26428.85 | 6959.39 | - | - | - | 33388.24 | 2200 | 1350 | 36938.24 | |
| 15 | Maulvibazar | Kamalganj | 26995.23 | 841.30 | - | - | - | - | 27836.53 | - | - | 27836.53 |
| | | M.bazar sadar | 885.87 | - | - | 95 | - | - | 980.87 | - | - | 980.87 |
| | | Kulaura | 14882.55 | 3006.58 | - | 10837 | - | - | 28726.13 | - | - | 28726.13 |
| | | Sreemangal | 2867 | - | - | - | - | - | 2867 | 1079.41 | - | 3946.41 |
| | | Rajnagar | 274.26 | - | - | - | - | - | 274.26 | - | - | 274.26 |
| | | Baralekha | 13570.90 | 1368 | - | - | - | - | 14938.90 | - | - | 14938.90 |
| Total | | 6 | 59475.81 | 5215.88 | - | 10932 | - | 75623.69 | 1079.41 | - | 76703.10 | |
| 16 | Sunamganj | Taherpur | 2102.80 | 1500 | - | - | - | - | 3602.8 | - | - | 3602.80 |
| | | Bhisambarpur | - | 2000 | - | - | - | - | 2000 | - | - | 2000 |
| | | S.ganj sadar | 600 | 1015 | - | - | - | - | 1615 | - | - | 1615 |
| | | Dharmapasha | - | 1500 | - | - | - | - | 1500 | - | - | 1500 |
| | | Chatak | 891.40 | 2447.27 | - | - | - | - | 3338.67 | - | - | 3338.67 |
| | | Doarabazar | 5087.62 | 470.36 | - | - | - | - | 5557.98 | - | - | 5557.98 |
| Total | | 6 | 8681.82 | 8932.63 | - | - | - | 17614.45 | - | - | 17614.45 | |
| 17 | Bagerhat | Sharankhola | 341,790.00 | - | - | - | - | - | 341790 | - | - | 341790 |
| | | Morelganj | 58,130.00 | - | - | - | - | - | 58130 | - | - | 58130 |
| | | Mongla | 267,611.00 | - | - | - | - | - | 267611 | - | - | 267611 |
| Total | | 3 | 667,511.00 | - | - | - | - | 667531 | - | - | 667531 | |
| 18 | Khulna | Dakop | 122,240.00 | - | - | - | - | - | 122240 | - | - | 122240 |
| | | Koira | 235,160.00 | - | - | - | - | - | 235160 | - | - | 235160 |
| Total | | 2 | 357,400.00 | - | - | - | - | 357400 | - | - | 357400 | |
| 19 | Satkhira | Shampur | 400,965.00 | - | - | - | - | - | 400965 | - | - | 400965 |
| | | Debahata | - | - | - | - | - | - | - | - | - | - |
| | | Satkhira sadar | - | - | - | - | - | - | - | - | - | - |
| Total | | 3 | 400,965.00 | - | - | - | - | 400965 | - | - | 400965 | |
| 20 | Rangamati | Rangamati sadar | - | 7000 | - | - | - | - | 7000 | 88406 | 19.80 | 95425.80 |
| | | Bhagaichari | 333,799.80 | - | - | - | - | - | 333799.80 | 83519.72 | - | 417319.52 |
| | | Langadu | 6,723.00 | 7514.30 | - | - | - | - | 14237.30 | 82488.60 | - | 96725.90 |
| | | Barkal | 582.40 | - | - | - | - | - | 582.40 | 192866.10 | - | 193448.50 |
| | | Kaptai | 20,804.02 | 10605.17 | - | 1.5 | - | - | 31410.69 | 67609.34 | - | 99021.03 |
| | | Bilaichari | 148,622.60 | - | - | - | - | - | 148622.60 | 37818.40 | - | 186441 |
| | | Jurachari | 39,915.00 | - | - | - | - | - | 39915 | 84095.50 | - | 124010.50 |
| | | Kawkhali | 6,329.00 | 6591.74 | - | - | - | - | 12920.74 | 28090.40 | 0.71 | 41011.85 |
| | | Naniarchar | - | 15000 | - | - | - | - | 15000 | 66540.36 | - | 81540.36 |
| Rajasthali | 16,489.33 | 10,416.50 | - | - | - | - | 26905.83 | 32456.12 | - | 59361.95 | | |
| Total | | 10 | 573,265.15 | 57127.71 | - | 1.5 | - | 630394.36 | 763890.54 | 21.51 | 1394306.41 | |
| 21 | Khagrachari | Kharachari sadar | 7,642.71 | 1989.29 | - | - | - | - | 9632 | 59027.25 | - | 68659.25 |
| | | Dighinala | 71,567.62 | 1825.88 | - | - | - | 459 | 73852.50 | 99820.57 | - | 173673.07 |
| | | Mahalchari | 5,802.50 | 807.50 | - | - | - | - | 8030 | 42055.77 | - | 50085.77 |
| | | Lakshmichari | - | - | - | - | - | - | 165 | 34639.39 | - | 34804.39 |
| | | Matiranga | 2,180.00 | 1605 | - | - | - | 1225.51 | 5010.51 | 95049.36 | - | 100059.87 |
| | | Panchari | 1,300.00 | 1115 | - | - | - | 933.25 | 3348.25 | 95049.36 | - | 10059.87 |
| | | Ramnagar | - | - | - | - | - | - | - | 31413.83 | - | 31413.83 |
| | | Manikchari | - | - | - | - | - | - | - | 19863.29 | - | 19863.29 |
| Total | | 8 | 88,492.83 | 7342.67 | - | - | - | 4202.76 | 100038.26 | - | 554116.21 | |

(Contd.)

| Sl. no | District Name | UpaZila Name | Reserve Forest | | Protected Forest | Acquired Forest | Vested Forest | Un-classed Forest | Total Forest Area Control by F.D | Unclassed State Forest R.D | Khas F.Area | Total Forest Area (Acres) (F.D+R.D) |
|--------|--------------------|-------------------|-------------------|-------------------|------------------|-----------------|----------------|-------------------|----------------------------------|----------------------------|-----------------|-------------------------------------|
| | | | 20th Amendments | 4&6 Amendments | | | | | | | | |
| 1 | 2 | 3 | 4 | 5 | 6 | 7 | 8 | 9 | 10 | 11 | 12 | 13 |
| 22 | Bandarban | Bandarban sadar | 9,881.00 | 3264.63 | - | - | - | 7770.83 | 20916.46 | 104217.97 | - | 125134.43 |
| | | Roangchari | 40,378.40 | 1135.6 | - | - | - | 5600 | 47114 | 72207.6 | - | 119321.60 |
| | | Thanshi | 82,080.00 | - | - | - | - | 11266 | 93346 | 98410.8 | - | 191756.80 |
| | | Ruma | 7,500.00 | - | - | - | - | 10757.92 | 18257.92 | 71982.08 | - | 90240 |
| | | Lama | - | 8540.19 | - | - | - | - | 8540.19 | 41723.28 | - | 50263.47 |
| | | Naikhongchari | - | 4840 | - | - | - | 1000 | 5840 | 77136.08 | - | 82976.08 |
| | | Alikadam | 102,854.00 | 5754.98 | - | - | - | 2250 | 110858.98 | 28694.73 | - | 139553.71 |
| | | Total | 7 | 242,693.40 | 23535.4 | - | - | 38644.75 | 304873.55 | 494372.54 | - | 799246.09 |
| 23 | Chittagaj | Panchlaih | - | - | 91.67 | - | - | - | 91.67 | - | - | 91.67 |
| | | Doublemuring | - | - | 406.14 | - | - | - | 406.14 | - | - | 406.14 |
| | | Sitakunda | 8,196.00 | - | 3577.46 | - | 3450.66 | - | 15224.12 | - | - | 15224.12 |
| | | Miresharai | 32,900.00 | - | - | - | - | - | 32900 | - | - | 32900 |
| | | Fatikchari | 58,310.00 | - | 12600.13 | 769.18 | 2629.52 | - | 74308.83 | - | - | 74308.83 |
| | | Hathajari | 5,084.00 | - | 2950.94 | - | - | - | 8034.94 | - | - | 8034.94 |
| | | Raujan | 2,388.00 | - | 1825.35 | 171.6 | - | - | 4384.95 | - | - | 4384.95 |
| | | Rangunia | 15,041.00 | - | 10836.83 | - | 431.76 | - | 26309.59 | - | - | 26309.59 |
| | | Patia | 17,775.00 | - | - | 6783.33 | - | - | 24558.33 | - | - | 24558.33 |
| | | Boalkhali | 2,434.00 | - | 5.45 | - | - | - | 2439.45 | - | - | 2439.45 |
| | | Chandanaish | 13,471.00 | - | - | - | - | - | 13471 | - | - | 13471 |
| | | Satkania | 9,134.00 | 1477.45 | 2370.27 | - | - | - | 12981.72 | - | - | 12981.72 |
| | | Lohagara | 10,087.00 | - | 8672.75 | - | - | - | 18759.75 | - | - | 18759.75 |
| | | Banshkhali | 13,859.00 | 2077.07 | 3098.47 | 2166.77 | - | - | 21201.31 | - | - | 21201.31 |
| | | * Upakul Forest | - | 165000 | - | - | - | - | 165000 | - | - | 165000 |
| | | Total | 14 | 188,679.00 | 168554.52 | 46435.46 | 9890.88 | 6511.94 | 420071.8 | - | - | 420071.80 |
| 24 | Cox's bazar | Chakoria | 42993.50 | - | 8344.98 | - | - | - | 51338.48 | - | - | 51338.48 |
| | | Cox's bazar | 17,417.00 | - | 5464 | - | - | - | 22881 | - | - | 22881 |
| | | Ramu | 35,902.00 | - | 10000 | - | - | - | 45902 | - | - | 45902 |
| | | Ukhia | 35,506.00 | - | 8143.03 | - | - | - | 43649.03 | - | - | 43649.03 |
| | | Teknap | 37,082.00 | - | 1569.41 | - | - | - | 38651.41 | - | - | 38651.41 |
| | | * Upakul Forest | - | 30,000.00 | - | - | - | - | 30000 | - | - | 30000 |
| | | Total | 168,900.50 | 30,000.00 | 33,521.42 | - | - | - | 232,421.92 | - | - | 232,421.92 |
| 25 | Bhola | Total Upazila | 73,421.78 | 286578.22 | - | - | - | - | 360000 | - | - | 360000 |
| | | Total | 73,421.78 | 286578.22 | - | - | - | - | 360000 | - | - | 360000 |
| 26 | Patuakhali | Total Upazila | 33,085.87 | 116914.13 | - | - | - | - | 150,000.00 | - | 39802.25 | 189,802.25 |
| | | Total | 33,085.87 | 116914.13 | - | - | - | - | 150,000.00 | - | 39802.25 | 189,802.25 |
| 27 | Barguna | Total Upazila | 26,350.50 | 48,649.50 | - | - | - | - | 75,000.00 | - | 13771.6 | 88,771.60 |
| | | Total | 26,350.50 | 48,649.50 | - | - | - | - | 75,000.00 | - | 13771.6 | 88,771.60 |
| 28 | Perojpur | Total Upazila | - | 6,000.00 | - | - | - | - | 6,000.00 | - | 1442 | 7,442.00 |
| | | Total | - | 6,000.00 | - | - | - | - | 6,000.00 | - | 1442 | 7,442.00 |
| 29 | Noakhali | Total Upazila | - | 380,000.00 | 4784.72 | - | - | - | 384,784.72 | - | - | 384,784.72 |
| | | Total | - | 380,000.00 | 4784.72 | - | - | - | 384,784.72 | - | - | 384,784.72 |
| 30 | Feni | Total Upazila | - | 20,000.00 | - | - | - | - | 20,000.00 | - | - | 20,000.00 |
| | | Total | - | 20,000.00 | - | - | - | - | 20,000.00 | - | - | 20,000.00 |
| | | Lakshmipur | Total Upazila | - | 50,000.00 | - | - | - | 50,000.00 | - | - | 50,000.00 |
| | | Total | - | 50,000.00 | - | - | - | - | 50,000.00 | - | - | 50,000.00 |
| 31 | Dinajpur | Dinajpur sadar | 102.61 | 17.94 | - | - | - | - | 120.55 | - | - | 120.55 |
| | | Birampur | 1,858.19 | 396.32 | - | - | - | - | 2,254.51 | - | - | 2,254.51 |
| | | Nababganj | 6,342.00 | 2,732.15 | - | - | - | - | 9,074.15 | - | - | 9,074.15 |
| | | Ghoraghat | 467.03 | - | - | - | - | - | 467.03 | - | - | 467.03 |
| | | Parbatipur | 2,028.63 | 199.49 | - | - | - | - | 2,228.12 | - | - | 2,228.12 |
| | | Fulbari | 215.77 | - | - | - | - | - | 215.77 | - | - | 215.77 |

Contd.

| Sl. no | District Name | UpaZila Name | Reserve Forest | | Protected Forest | Acquired Forest | Vested Forest | Un-classed Forest | Total Forest Area Control by F.D | Unclassed State Forest R.D | Khas F. Area | Total Forest Area (Acres) (F.D+R.D) |
|--------------------|---------------|------------------|---------------------|---------------------|------------------|-----------------|----------------|-------------------|----------------------------------|----------------------------|-----------------|-------------------------------------|
| | | | 20th Amendments | 4&6 Amendments | | | | | | | | |
| 1 | 2 | 3 | 4 | 5 | 6 | 7 | 8 | 9 | 10 | 11 | 12 | 13 |
| | | Biral | 2,603.09 | 126.27 | - | - | - | - | 2,729.36 | - | - | 2,729.36 |
| | | Birganj | 1,271.81 | - | - | - | - | - | 1,271.81 | - | - | 1,271.81 |
| | | Kaharole | 146.57 | - | - | - | - | - | 146.57 | - | - | 146.57 |
| | | Khansama | 1.59 | - | - | - | - | - | 1.59 | - | - | 1.59 |
| | | Bhochaganj | 172.86 | 67.78 | - | - | - | - | 240.64 | - | - | 240.64 |
| | | Total | 10 | 15,210.15 | 3,539.95 | - | - | - | 18,750.10 | - | - | 18,750.10 |
| 32 | Thakurgaon | Thakurgaon sadar | 30.44 | - | - | - | - | - | 30.44 | - | - | 30.44 |
| | | Baliadangi | - | 768.32 | - | - | - | - | 768.32 | - | - | 768.32 |
| | | Pirganj | 1,048.09 | 4.12 | - | - | - | - | 1,052.21 | - | - | 1,052.21 |
| | | Ranisangkail | 38.58 | 313.97 | - | - | - | - | 352.55 | - | - | 352.55 |
| | | Haripur | - | 36.08 | - | - | - | - | 36.08 | - | - | 36.08 |
| | | Total | 5 | 1,117.11 | 1,122.49 | - | - | - | 2,239.60 | - | - | 2,239.60 |
| 33 | Panchagar | Panchagar | - | 1197.92 | - | - | - | - | 1197.92 | - | - | 1197.92 |
| | | Tetulia | 1.59 | 1,044.51 | - | - | - | - | 1,046.10 | - | - | 1,046.10 |
| | | Debiganj | - | 1,527.10 | - | - | - | - | 1,527.10 | - | - | 1,527.10 |
| | | Boda | 31.69 | 808.50 | - | - | - | - | 840.19 | - | - | 840.19 |
| | | Total | 4 | 33.28 | 4,578.03 | - | - | - | 4,611.31 | - | - | 4,611.31 |
| 34 | Rangpur | Mithapukur | 365.56 | - | - | - | 1313.64 | - | 1,679.20 | - | - | 1,679.20 |
| | | Pirganj | 887.89 | - | - | 24.02 | 333.62 | - | 1,245.53 | - | - | 1,245.53 |
| | | Badarganj | 422.69 | - | - | - | 99.29 | - | 521.98 | - | 494.41 | 1,016.39 |
| | | Total | 3 | 1,676.14 | - | 24.02 | 1746.55 | - | 3,446.71 | - | 494.41 | 3,941.12 |
| 35 | Nilphamari | Domar | - | - | 127.40 | - | 365.36 | - | 492.76 | - | 11.43 | 504.19 |
| | | Dimla | - | - | 192.41 | - | 150.12 | - | 342.53 | - | 1241.15 | 1,583.68 |
| | | Jaldhaka | - | - | 328.78 | - | 36.01 | - | 364.79 | - | 176.07 | 540.86 |
| | | Total | 3 | - | 648.59 | - | 551.49 | - | 1,200.08 | - | 1428.65 | 2,628.73 |
| 36 | Kurigram | Nageshari | 128.61 | - | - | - | - | - | 128.61 | - | - | 128.61 |
| | | Total | 1 | 128.61 | - | - | - | - | 128.61 | - | - | 128.61 |
| 37 | Lalmonirhat | Hatibhandha | 82.62 | - | - | - | - | - | 82.62 | - | - | 82.62 |
| | | Total | 1 | 82.62 | - | - | - | - | 82.62 | - | - | 82.62 |
| 38 | Naogaon | Niamatpur | 28.27 | - | 575.79 | - | - | - | 604.06 | - | - | 604.06 |
| | | Porsha | 44.72 | - | - | - | - | - | 44.72 | - | - | 44.72 |
| | | Dhamairhat | 330.95 | - | 828.13 | - | 376.76 | - | 1,535.84 | - | - | 1,535.84 |
| | | Patnitala | 70.01 | - | 3152.96 | - | 305.23 | - | 3,528.20 | - | - | 3,528.20 |
| | | Sapahar | - | - | 1434.82 | - | - | - | 1,434.82 | - | - | 1,434.82 |
| | | Total | 5 | 473.95 | 5991.70 | - | 681.99 | - | 7,147.64 | - | - | 7,147.64 |
| 39 | Natore | Lalpur | - | - | - | - | - | - | - | - | 602.68 | 602.68 |
| | | Total | 1 | - | - | - | - | - | - | - | 602.68 | 602.68 |
| 40 | Rajshahi | Godabari | - | - | - | - | - | - | - | - | 69.16 | 69.16 |
| | | Paba | - | - | - | - | - | - | - | - | 9.88 | 9.88 |
| | | Total | 2 | - | - | - | - | - | - | - | 79.04 | 79.04 |
| 41 | Bagura | Sariakandhi | - | - | - | - | - | - | - | - | 518.70 | 518.70 |
| | | Total | 1 | - | - | - | - | - | - | - | 518.70 | 518.70 |
| Grand Total | | | 3,020,047.88 | 1,457,171.47 | 91381.89 | 20848.40 | 9491.97 | 42847.51 | 4642579.12 | 1716609.32 | 59510.84 | 6418699.28 |

Source: Office of the Chief Conservator of Forest.

Table: 9.2.5 District Wise Total Area of Forest 2014-15

| SL. No | District Name | Reserved Forest(acre) | | Protected Forest (acre) | Acquired/ Vested Forest (acre) | Un-classed Forest by FD (acre) | Un-Classed Sate Forest (acre) RD | Gerzed Control by FD (acre) | Gerzed total Forest (FD+RD) |
|-----------------------------------|---------------|-----------------------|------------------|-------------------------|--------------------------------|--------------------------------|----------------------------------|-----------------------------|-----------------------------|
| | | 20th Amendments | 4&6th Amendments | | | | | | |
| 1 | 2 | 3 | | 4 | 5 | 6 | 7 | 8 | 9 |
| 1 | Dhaka | - | 934.74 | - | - | - | - | 934.74 | 934.74 |
| 2 | Gazipur | 8650.25 | 56522.96 | - | - | - | - | 65173.21 | 65173.21 |
| 3 | Mymensingh | 20318.21 | 18541.93 | - | - | - | - | 38860.14 | 38860.14 |
| 4 | Jamalpur | - | 10364.39 | - | - | - | - | 10364.39 | 10364.39 |
| 5 | Sherpur | 6327.65 | 13759.45 | - | - | - | - | 20087.10 | 20087.10 |
| 6 | Netrokona | 531.53 | 1444.06 | - | - | - | - | 1975.59 | 1975.59 |
| 7 | Tangail | 55476.38 | 67400.52 | - | - | - | - | 122876.90 | 122876.90 |
| 8 | Sylhet | 23900.63 | 25538.85 | - | - | - | 988.88 | 49,439.48 | 50428.36 |
| 9 | Hobigonj | 33886.73 | 274.00 | - | - | - | 2200.00 | 34,160.73 | 36360.73 |
| 10 | Maulavibazar | 59300.32 | 82.00 | - | 10932.00 | - | 1089.41 | 70,314.32 | 71,393.73 |
| 11 | Sunamgonj | 6434.15 | 11578.16 | - | - | - | - | 18,012.31 | 18,012.31 |
| 12 | Chittaganj | 195754.56 | 167496.34 | 46435.46 | 16402.82 | - | - | 426,089.18 | 426,089.18 |
| 13 | Cox's Bazar | 145695.07 | 30000.00 | 33521.42 | - | - | - | 209,216.49 | 209,216.49 |
| 14 | Bandarban | 242693.40 | 21830.80 | - | - | 38644.75 | 494372.54 | 303,168.95 | 797541.49 |
| 15 | Rangamati | 573270.21 | 41401.88 | - | 1.50 | 4202.76 | 763890.54 | 614,673.59 | 1378564.13 |
| 16 | Khagrachari | 88492.83 | 7342.67 | - | - | - | 454077.95 | 1000,38.26 | 554116.21 |
| 17 | Cumilla | - | 1720.92 | - | - | - | - | 1,720.92 | 1720.92 |
| 18 | Feni | 2191.43 | 18000.00 | - | - | - | - | 20,191.43 | 20191.43 |
| 19 | Bagerhat | 566512.95 | - | - | - | - | - | 566512.95 | 566512.95 |
| 20 | Khulna | 546081.61 | - | - | - | - | - | 546,081.61 | 546,081.61 |
| 21 | Satkhir | 370357.18 | - | - | - | - | - | 370,357.18 | 370,357.18 |
| 22 | Rangpur | 1678.47 | 1749.03 | - | 21.54 | - | - | 3,449.04 | 3,449.04 |
| 23 | Nilphamari | - | - | 648.04 | 551.49 | - | - | 1,200.08 | 1,200.08 |
| 24 | Kurigram | 128.59 | - | - | - | - | - | 128.59 | 128.59 |
| 25 | Lalmonirhat | 82.62 | - | - | - | - | - | 82.62 | 82.62 |
| 26 | Dinajpur | 14609.76 | 3455.38 | - | - | - | - | 18,065.14 | 18,065.14 |
| 27 | Thakurgaon | 553.42 | 1038.26 | - | - | - | - | 1,591.68 | 1,591.68 |
| 28 | Panchagar | 33.28 | 4517.59 | - | - | - | - | 4,550.87 | 4,550.87 |
| 29 | Naogaon | 473.95 | - | 5991.70 | 681.99 | - | - | 7,147.64 | 7147.64 |
| 30 | Noakhali | 49593.11 | 330406.89 | 4784.72 | - | - | - | 384,784.72 | 384784.72 |
| 31 | Lakshmipur | - | 50000.00 | - | - | - | - | 50,000.00 | 50000.00 |
| 32 | Patuakhali | 32485.87 | 117514.13 | - | - | - | - | 150,000.00 | 150000.00 |
| 33 | Barguna | 26350.50 | 48639.50 | - | - | - | - | 75,000.00 | 75000.00 |
| 34 | Perojpur | - | 6000.00 | - | - | - | - | 6,000.00 | 6000.00 |
| 35 | Bhola | 73421.78 | 286578.22 | - | - | - | - | 360,000.00 | 360000.00 |
| Total Forest area (acre) | | 3145286.44 | 1344142.67 | 91381.89 | 28591.34 | 42847.51 | 1716609.32 | 6,368,859.17 | 6,368,859.17 |
| Total Forest area (Hector) | | 1331469.02 | 486749.77 | 37009.67 | 11579.49 | 17353.28 | 1884161.19 | 695226.77 | 2579387.96 |

Table: 9.2.5 District Wise Total Area of Forest 2015-16

| SL. No | District Name | Reserved Forest (acre) | | Protected Forest (acre) | Acquired/ Vested Forest (acre) | Un-classed Forest by FD (acre) | Un-Classed Sate Forest (acre) RD | Gerzed Control by FD (acre) | Gerzed total Forest (FD+RD) (acre) |
|-----------------------------------|---------------|------------------------|------------------|-------------------------|--------------------------------|--------------------------------|----------------------------------|-----------------------------|------------------------------------|
| | | 20th Amendments (acre) | 4&6th Amendments | | | | | | |
| 1 | 2 | 3 | 4 | 5 | 6 | 7 | 8 | 9 | 10 |
| 1 | Dhaka | | 934.74 | | | | | 934.74 | 934.74 |
| 2 | Gazipur | 41,057.35 | 24,115.86 | | | | | 65,173.21 | 65,173.21 |
| 3 | Mymenshingh | 34,548.21 | 4,311.93 | | | | | 38,860.14 | 38,860.14 |
| 4 | Jamalpur | | 10,364.39 | | | | | 10,364.39 | 10,364.39 |
| 5 | Sherpur | 6,327.65 | 13,759.45 | | | | | 20,087.10 | 20,087.10 |
| 6 | Netrokona | 593.99 | 1,381.60 | | | | | 1,975.59 | 1,975.59 |
| 7 | Tangail | 73,815.69 | 49,061.21 | | | | | 122,876.90 | 122,876.90 |
| 8 | Sylhet | 23,900.63 | 25,538.85 | | | | 988.88 | 49,439.48 | 50,428.36 |
| 9 | Hobigonj | 33,886.73 | 274.00 | | | | 2,200.00 | 34,160.73 | 36,360.73 |
| 10 | Maulavibazar | 59,300.32 | 82.00 | | 10,932.00 | | 1,079.41 | 70,314.32 | 71,393.73 |
| 11 | Sunamgonj | 6,434.15 | 11,578.16 | | | | | 18,012.31 | 18,012.31 |
| 12 | Chittaganj | 195,754.56 | 167,496.34 | 46,435.46 | 16,402.82 | | | 426,089.18 | 426,089.18 |
| 13 | Cox's Bazar | 147,656.97 | 28,038.10 | 33,521.42 | | | | 209,216.49 | 209,216.49 |
| 14 | Bandarban | 242,693.40 | 21,830.80 | | | 38,644.75 | 494,372.54 | 303,168.95 | 797,541.49 |
| 15 | Rangamati | 573,270.21 | 41,401.88 | | 1.50 | | 763,890.54 | 614,673.59 | 1,378,564.13 |
| 16 | Khagrachari | 88,492.83 | 7,342.67 | | | 4,202.76 | 454,077.95 | 100,038.26 | 554,116.21 |
| 17 | Cumilla | | 1,720.92 | | | | | 1,720.92 | 1,720.92 |
| 18 | Feni | 2,191.43 | 18,000.00 | | | | | 20,191.43 | 20,191.43 |
| 19 | Bagerhat | 566,512.95 | | | | | | 566,512.95 | 566,512.95 |
| 20 | Khulna | 546,081.61 | | | | | | 546,081.61 | 546,081.61 |
| 21 | Satkhair | 370,357.18 | | | | | | 370,357.18 | 370,357.18 |
| 22 | Rangpur | 1,678.47 | 1,749.03 | | 21.54 | | | 3,449.04 | 3,449.04 |
| 23 | Nilphamari | | | 648.59 | 551.49 | | | 1,200.08 | 1,200.08 |
| 24 | Kurigram | 128.59 | | | | | | 128.59 | 128.59 |
| 25 | Lalmonirhat | 82.62 | | | | | | 82.62 | 82.62 |
| 26 | Dinajpur | 14,609.76 | 3,455.38 | | | | | 18,065.14 | 18,065.14 |
| 27 | Thakurgaon | 1,591.68 | | | | | | 1,591.68 | 1,591.68 |
| 28 | Panchagar | 501.38 | 4,049.49 | | | | | 4,550.87 | 4,550.87 |
| 29 | Naogaon | 473.95 | | 5,991.70 | 681.99 | | | 7,147.64 | 7,147.64 |
| 30 | Noakhali | 72,132.36 | 307,867.64 | 4,784.72 | | | | 384,784.72 | 384,784.72 |
| 31 | Lakshmipur | 0.00 | 50,000.00 | | | | | 50,000.00 | 50,000.00 |
| 32 | Patuakhali | 58,723.87 | 91,276.13 | | | | | 150,000.00 | 150,000.00 |
| 33 | Barguna | 30,533.90 | 44,466.10 | | | | | 75,000.00 | 75,000.00 |
| 34 | Perojpur | | 6,000.00 | | | | | 6,000.00 | 6,000.00 |
| 35 | Bhola | 94,245.39 | 265,754.61 | | | | | 360,000.00 | 360,000.00 |
| Total Forest area (acre) | | 3,287,577.83 | 1,201,851.28 | 91,381.89 | 28,591.34 | 42,847.51 | 4,652,249.85 | 1,716,609.32 | 6,368,859.17 |
| Total Forest area (Hector) | | 1331469.02 | 486749.77 | 37009.67 | 11579.49 | 17353.28 | 1884161.19 | 695226.77 | 2579387.96 |

Table: 9.2.5 District Wise Total Area of Forest 2016-17

| SL. No | District Name | Reserved Forest (acre) | | Protected Forest (acre) | Acquired/Vested Forest (acre) | Un-classed Forest by FD (acre) | Un-Classed Sate Forest (acre) RD | Gerzed Control by FD (acre) | Gerzed total Forest (FD+RD) (acre) |
|-----------------------------------|---------------|------------------------|------------------|-------------------------|-------------------------------|--------------------------------|----------------------------------|-----------------------------|------------------------------------|
| | | 20th Amendments (acre) | 4&6th Amendments | | | | | | |
| 1 | 2 | 3 | 4 | 5 | 6 | 7 | 8 | 9 | 10 |
| 1 | Dhaka | | 934.74 | | | | | 934.74 | 934.74 |
| 2 | Gazipur | 41,057.35 | 24,115.86 | | | | | 65,173.21 | 65,173.21 |
| 3 | Mymenshingh | 34,548.21 | 4,311.93 | | | | | 38,860.14 | 38,860.14 |
| 4 | Jamalpur | | 10,364.39 | | | | | 10,364.39 | 10,364.39 |
| 5 | Sherpur | 6,327.65 | 13,759.45 | | | | | 20,087.10 | 20,087.10 |
| 6 | Netrokona | 593.99 | 1,381.60 | | | | | 1,975.59 | 1,975.59 |
| 7 | Tangail | 73,815.69 | 49,061.21 | | | | | 122,876.90 | 122,876.90 |
| 8 | Sylhet | 23,900.63 | 25,538.85 | | | | 988.88 | 49,439.48 | 50,428.36 |
| 9 | Hobigonj | 33,886.73 | 274.00 | | | | 2,200.00 | 34,160.73 | 36,360.73 |
| 10 | Maulavibazar | 59,300.32 | 82.00 | | 10,932.00 | | 1,079.41 | 70,314.32 | 71,393.73 |
| 11 | Sunamgonj | 6,434.15 | 11,578.16 | | | | | 18,012.31 | 18,012.31 |
| 12 | Chittaganj | 195,754.56 | 167,496.34 | 46,435.46 | 16,402.82 | | | 426,089.18 | 426,089.18 |
| 13 | Cox's Bazar | 147,656.97 | 28,038.10 | 33,521.42 | | | | 209,216.49 | 209,216.49 |
| 14 | Bandarban | 242,693.40 | 21,830.80 | | | 38,644.75 | 494,372.54 | 303,168.95 | 797,541.49 |
| 15 | Rangamati | 573,270.21 | 41,401.88 | | 1.50 | | 763,890.54 | 614,673.59 | 1,378,564.13 |
| 16 | Khagrachari | 88,492.83 | 7,342.67 | | | 4,202.76 | 454,077.95 | 100,038.26 | 554,116.21 |
| 17 | Cumilla | | 1,720.92 | | | | | 1,720.92 | 1,720.92 |
| 18 | Feni | 2,191.43 | 18,000.00 | | | | | 20,191.43 | 20,191.43 |
| 19 | Bagerhat | 566,512.95 | | | | | | 566,512.95 | 566,512.95 |
| 20 | Khulna | 546,081.61 | | | | | | 546,081.61 | 546,081.61 |
| 21 | Satkhair | 370,357.18 | | | | | | 370,357.18 | 370,357.18 |
| 22 | Rangpur | 1,678.47 | 1,749.03 | | 21.54 | | | 3,449.04 | 3,449.04 |
| 23 | Nilphamari | | | 648.59 | 551.49 | | | 1,200.08 | 1,200.08 |
| 24 | Kurigram | 128.59 | | | | | | 128.59 | 128.59 |
| 25 | Lalmonirhat | 82.62 | | | | | | 82.62 | 82.62 |
| 26 | Dinajpur | 14,609.76 | 3,455.38 | | | | | 18,065.14 | 18,065.14 |
| 27 | Thakurgaon | 1,591.68 | | | | | | 1,591.68 | 1,591.68 |
| 28 | Panchagar | 501.38 | 4,049.49 | | | | | 4,550.87 | 4,550.87 |
| 29 | Naogaon | 473.95 | | 5,991.70 | 681.99 | | | 7,147.64 | 7,147.64 |
| 30 | Noakhali | 72,132.36 | 307,867.64 | 4,784.72 | | | | 384,784.72 | 384,784.72 |
| 31 | Lakshmipur | 0.00 | 50,000.00 | | | | | 50,000.00 | 50,000.00 |
| 32 | Patuakhali | 58,723.87 | 91,276.13 | | | | | 150,000.00 | 150,000.00 |
| 33 | Barguna | 30,533.90 | 44,466.10 | | | | | 75,000.00 | 75,000.00 |
| 34 | Perojpur | | 6,000.00 | | | | | 6,000.00 | 6,000.00 |
| 35 | Bhola | 94,245.39 | 265,754.61 | | | | | 360,000.00 | 360,000.00 |
| Total Forest area (acre) | | 3,287,577.83 | 1,201,851.28 | 91,381.89 | 28,591.34 | 42,847.51 | 4,652,249.85 | 1,716,609.32 | 6,368,859.17 |
| Total Forest area (Hector) | | 1331469.02 | 486749.77 | 37009.67 | 11579.49 | 17353.28 | 1884161.19 | 695226.77 | 2579387.96 |

Table: 9.2.5 District Wise Total Area of Forest 2017-18

| SL. No | District Name | Reserved Forest (acre) | | Protected Forest (acre) | Acquired/ Vested Forest (acre) | Un-classed Forest by FD (acre) | Un-Classed Sate Forest (acre) RD | Gerzed Control by FD (acre) | Gerzed total Forest (FD+RD) (acre) |
|-----------------------------------|---------------|------------------------|------------------|-------------------------|--------------------------------|--------------------------------|----------------------------------|-----------------------------|------------------------------------|
| | | 20th Amendments (acre) | 4&6th Amendments | | | | | | |
| 1 | 2 | 3 | 4 | 5 | 6 | 7 | 8 | 9 | 10 |
| 1 | Dhaka | | 934.74 | | | | | 934.74 | 934.74 |
| 2 | Gazipur | 41,057.35 | 24,115.86 | | | | | 65,173.21 | 65,173.21 |
| 3 | Mymenshingh | 34,548.21 | 4,311.93 | | | | | 38,860.14 | 38,860.14 |
| 4 | Jamalpur | | 10,364.39 | | | | | 10,364.39 | 10,364.39 |
| 5 | Sherpur | 6,327.65 | 13,759.45 | | | | | 20,087.10 | 20,087.10 |
| 6 | Netrokona | 593.99 | 1,381.60 | | | | | 1,975.59 | 1,975.59 |
| 7 | Tangail | 73,815.69 | 49,061.21 | | | | | 122,876.90 | 122,876.90 |
| 8 | Sylhet | 23,900.63 | 25,538.85 | | | | 988.88 | 49,439.48 | 50,428.36 |
| 9 | Hobigonj | 33,886.73 | 274.00 | | | | 2,200.00 | 34,160.73 | 36,360.73 |
| 10 | Maulavibazar | 59,300.32 | 82.00 | | 10,932.00 | | 1,079.41 | 70,314.32 | 71,393.73 |
| 11 | Sunamgonj | 6,434.15 | 11,578.16 | | | | | 18,012.31 | 18,012.31 |
| 12 | Chittaganj | 195,754.56 | 167,496.34 | 46,435.46 | 16,402.82 | | | 426,089.18 | 426,089.18 |
| 13 | Cox's Bazar | 147,656.97 | 28,038.10 | 33,521.42 | | | | 209,216.49 | 209,216.49 |
| 14 | Bandarban | 242,693.40 | 21,830.80 | | | 38,644.75 | 494,372.54 | 303,168.95 | 797,541.49 |
| 15 | Rangamati | 573,270.21 | 41,401.88 | | 1.50 | | 763,890.54 | 614,673.59 | 1,378,564.13 |
| 16 | Khagrachari | 88,492.83 | 7,342.67 | | | 4,202.76 | 454,077.95 | 100,038.26 | 554,116.21 |
| 17 | Cumilla | | 1,720.92 | | | | | 1,720.92 | 1,720.92 |
| 18 | Feni | 2,191.43 | 18,000.00 | | | | | 20,191.43 | 20,191.43 |
| 19 | Bagerhat | 566,512.95 | | | | | | 566,512.95 | 566,512.95 |
| 20 | Khulna | 546,081.61 | | | | | | 546,081.61 | 546,081.61 |
| 21 | Satkhair | 370,357.18 | | | | | | 370,357.18 | 370,357.18 |
| 22 | Rangpur | 1,678.47 | 1,749.03 | | 21.54 | | | 3,449.04 | 3,449.04 |
| 23 | Nilphamari | | | 648.59 | 551.49 | | | 1,200.08 | 1,200.08 |
| 24 | Kurigram | 128.59 | | | | | | 128.59 | 128.59 |
| 25 | Lalmonirhat | 82.62 | | | | | | 82.62 | 82.62 |
| 26 | Dinajpur | 14,609.76 | 3,455.38 | | | | | 18,065.14 | 18,065.14 |
| 27 | Thakurgaon | 1,591.68 | | | | | | 1,591.68 | 1,591.68 |
| 28 | Panchagar | 501.38 | 4,049.49 | | | | | 4,550.87 | 4,550.87 |
| 29 | Naogaon | 473.95 | | 5,991.70 | 681.99 | | | 7,147.64 | 7,147.64 |
| 30 | Noakhali | 72,132.36 | 307,867.64 | 4,784.72 | | | | 384,784.72 | 384,784.72 |
| 31 | Lakshmipur | 0.00 | 50,000.00 | | | | | 50,000.00 | 50,000.00 |
| 32 | Patuakhali | 58,723.87 | 91,276.13 | | | | | 150,000.00 | 150,000.00 |
| 33 | Barguna | 30,533.90 | 44,466.10 | | | | | 75,000.00 | 75,000.00 |
| 34 | Perojpur | | 6,000.00 | | | | | 6,000.00 | 6,000.00 |
| 35 | Bhola | 94,245.39 | 265,754.61 | | | | | 360,000.00 | 360,000.00 |
| Total Forest area (acre) | | 3,287,577.83 | 1,201,851.28 | 91,381.89 | 28,591.34 | 42,847.51 | 4,652,249.85 | 1,716,609.32 | 6,368,859.17 |
| Total Forest area (Hector) | | 1331469.02 | 486749.77 | 37009.67 | 11579.49 | 17353.28 | 1884161.19 | 695226.77 | 2579387.96 |

9.3 Fisheries

Table 9.3.1. Sector-wise Annual Fish Production in Inland and Marine Fisheries, 2016-17

| Sector of Fisheries | Water Area (Hectare) | Production (Metric Ton) | % of Production | Productivity |
|---|----------------------|-------------------------|-----------------|--------------|
| A. Inland Fisheries | | | | |
| (i) Inland Open Water (Capture) | | | | |
| 1. River and Estuary | 853863 | 271639 | 6.57 | 318 kg/ha |
| 2. Sundarbans | 177700 | 18086 | 0.44 | 102 kg/ha |
| 3. Beel | 114161 | 98117 | 2.37 | 859 kg/ha |
| 4. Kaptai Lake | 68800 | 9982 | 0.24 | 145 kg/ha |
| 5. Floodplain | 2712618 | 765782 | 18.52 | 282 kg/ha |
| Capture Total | 3927142 | 1163606 | 28.14 | |
| (ii) Inland Closed Water (Culture) | | | | |
| 6. Pond | 384700 | 1833118 | 44.34 | 4765 kg/ha |
| 7. Seasonal cultured water body | 136273 | 215547 | 5.21 | 1581 kg/ha |
| 8. Baor | 5488 | 8002 | 0.19 | 1458 kg/ha |
| 9. Shrimp/Prawn Farm | 272717 | 246406 | 5.96 | 904 kg/ha |
| 10. Crab * | 27010 | 14421 | 0.35 | 537 kg/ha |
| 11. Pen Culture | 7564 | 13368 | 0.32 | 1767 kg/ha |
| 12. Cage Culture ** | 1.10 lakh cu. meter | 2490 | 0.06 | 25 kg/cu. m |
| Culture Total | 833752 | 2333352 | 56.44 | |
| Inland Fisheries Total | 4760894 | 3496958 | 84.58 | |
| B. Marine Fisheries | | | | |
| 13. Industrial (Trawl) | | 108479 | 2.62 | |
| 14. Artisanal | | 528997 | 12.79 | |
| Marine Fisheries Total | | 637476 | 15.42 | |

COUNTRY TOTAL

4134434

100.00

- Note: 1. River & Estuary production has been increased due to high growth of Hilsa production.
2. Catch of River, Beel and Baor is estimated by catch assessment survey on the basis of Frame Survey and water area from SPARRSO (Space Research and Remote Sensing Organization) Report, 1983.
3. Catch data of Sundarbans are supplied by Forest Department and water area of Sundarbans is estimated on the basis of Integrated Resource Development of Sundarbans Reserved Forest, 1994.
4. Catch data of Kaptai Lake are supplied by Bangladesh Fisheries Development Corporation (BFDC).
5. Seasonal cultured water body means Paddy field, Floodplain, Boropit etc. which are under in fish culture.
6. Catch data of Marine Fisheries are supplied by Marine Wing, Department of Fisheries.
7. 7564 hectare Floodplain area used in Pen Culture for modern aqua-culture system.
- * Crab production had included from 2015-16. Crab area is included with Shrimp farm.
- ** Cage culture area is 1,10,000 cubic meter (11 ha). This area is included with River and Estuary area

Table 9.3.2. Sector-wise Annual Fish Production in Inland and Marine Fisheries, 2017-18

| Sector of Fisheries | Water Area (Hectare) | Production (Metric Ton) | % of Production | Productivity |
|---|-----------------------|-------------------------|-----------------|--------------|
| A. Inland Fisheries | | | | |
| (i) Inland Open Water (Capture) | | | | |
| 1. River and Estuary | 853863 | 320598 | 7.50 | 376 kg/ha |
| 2. Sundarbans | 177700 | 18225 | 0.43 | 103 kg/ha |
| 3. Beel | 114161 | 99197 | 2.32 | 869 kg/ha |
| 4. Kaptai Lake | 68800 | 10152. | 0.24 | 148 kg/ha |
| 5. Floodplain | 2712618 | 768367 | 17.97 | 283 kg/ha |
| Capture Total | 3927142 | 1216539 | 28.45 | |
| (ii) Inland Closed Water (Culture) | | | | |
| 6. Pond | 391753 | 1900298 | 44.43 | 4851 kg/ha |
| 7. Seasonal cultured water body | 136622 | 216353 | 5.06 | 1584 kg/ha |
| 8. Baor | 5488 | 8072 | 0.19 | 1471 kg/ha |
| 9. Shrimp/Prawn Farm | 258681 | 254367 | 5.95 | 983 kg/ha |
| 10. Crab* | 9854* | 11787 | 0.28 | 1196 kg/ha |
| 11. Pen Culture | 5294 | 11015 | 0.24 | 2081 kg/ha |
| 12. Cage Culture** | 1.29 lakh cu. meter** | 3523 | 0.10 | 27 kg/cu. m |
| Culture Total | 797851 | 2405415 | 56.24 | |
| Inland Fisheries Total | 4724993 | 3621954 | 84.69 | |
| B. Marine Fisheries | | | | |
| 13. Industrial (Trawl) | | 120087 | 2.81 | |
| 14. Artisanal | | 534600 | 12.50 | |
| Marine Fisheries Total | | 654687 | 15.31 | |
| COUNTRY TOTAL | | 4276641 | 100.00 | |

- Note:*
1. River & Estuary production has been increased due to high growth of Hilsa production.
 2. Catch of River, Beel and Baor is estimated by catch assessment survey on the basis of Frame Survey and water area from SPARRSO (Space Research and Remote Sensing Organization) Report, 1983.
 3. Catch data of Sundarbans are supplied by Forest Department and water area of Sundarbans is estimated on the basis of Integrated Resource Development of Sundarbans Reserved Forest, 1994.
 4. Catch data of Kaptai Lake are supplied by Bangladesh Fisheries Development Corporation (BFDC).
 5. Seasonal cultured water body means Paddy field, Floodplain, Boropit etc. which are under in fish culture.
 6. Catch data of Marine Fisheries are supplied by Marine Wing, Department of Fisheries.
 7. 4856 hectare Floodplain area used in Pen Culture for modern aqua-culture system.
- * Crab production had included from 2015-16. Crab area is included with Shrimp farm area.
- ** Cage culture area is 1,28,946 cubic meter (12.89 ha). This area is included with River and Estuary area.

**Table 9. 3.3. Species/Group-wise Annual Fish Production in Inland and Marine Fisheries
2016-17**

[Unit: Metric Ton]

| Sl. No. | Species/Group | Inland Fisheries | Marine Fisheries | Total | % |
|--------------|--|------------------|------------------|----------------|---------------|
| 1 | Major Carp | 811588 | 0 | 811588 | 19.63 |
| 2 | Other Carp | 100730 | 0 | 100730 | 2.44 |
| 3 | Exotic Carp | 409801 | 0 | 409801 | 9.91 |
| 4 | Pangas (Cat Fish) | 510097 | 0 | 510097 | 12.34 |
| 5 | Other Cat Fish | 66646 | 0 | 66646 | 1.61 |
| 6 | Snake Head | 72991 | 0 | 72991 | 1.77 |
| 7 | Live Fish | 127120 | 0 | 127120 | 3.07 |
| 8 | Tilapia | 370017 | 0 | 370017 | 8.95 |
| 9 | Other Inland fish | 598923 | 0 | 598923 | 14.49 |
| 10 | Hilsha/Ilish (<i>Tenualosa ilisha</i>) | 217469 | 278948 | 496417 | 12.01 |
| 11 | Shrimp/Prawn | 197155 | 49619 | 246774 | 5.97 |
| 12 | Crab | 14421 | 0 | 14421 | 0.35 |
| 13 | Sardine (<i>Sardinella fimbriata</i>) | 0 | 48704 | 48704 | 1.18 |
| 14 | Bombay Duck (<i>Harpondon nehereus</i>) | 0 | 69230 | 69230 | 1.67 |
| 15 | Indian Salmon (<i>Polydactylus indicus</i>) | 0 | 775 | 775 | 0.02 |
| 16 | Pomfret (<i>Rup/ Hail/ Foli Chanda</i>) | 0 | 10686 | 10686 | 0.26 |
| 17 | Jew Fish (<i>Poa, Lambu, Kaladatina</i> etc.) | 0 | 33768 | 33768 | 0.82 |
| 18 | Sea Cat Fish (<i>Tachysurus spp.</i>) | 0 | 8424 | 8424 | 0.20 |
| 19 | Shark/ Skate / Ray | 0 | 4495 | 4495 | 0.11 |
| 20 | Other Marine Fish | 0 | 132827 | 132827 | 3.21 |
| TOTAL | Metric Ton | 3496958 | 637476 | 4134434 | 100.00 |
| | % | 84.58 | 15.42 | 100.00 | |

- Note:**
1. Major Carp - Rui, Catla, Mrigal
 2. Other Carp - Kalibaus, Bata, Ghania
 3. Exotic Carp - Silver Carp, Grass Carp, Common Carp, Mirror Carp, Big Head Carp, Black Carp
 4. Other Cat Fish - Boal, Air, Silon, Rita
 5. Snake Head - Shol, Gazar, Taki
 6. Live Fish - Koi, Singhi, Magur
 7. Prawn - Galda and Other Inland Chingri
 8. Shrimp - Bagda and Other Coastal/ Marine Chingri
 9. Other Fish (Inland and Marine) - Includes all other fishes except those mentioned above.

❖ Crab production has included from 2015-2016.

Table 9.3.4. Species/Group-wise Annual Fish Production in Inland and Marine Fisheries, 2017-18

[Unit: Metric Ton]

| Sl. No. | Species/Group | Inland Fisheries | Marine Fisheries | Total | % |
|------------------|--|------------------|------------------|----------------|------------|
| 1 | Major Carp | 846397 | 0 | 846397 | 19.79 |
| 2 | Other Carp | 111373 | 0 | 111373 | 2.60 |
| 3 | Exotic Carp | 454078 | 0 | 454078 | 10.62 |
| 4 | Pangas (Cat Fish) | 453383 | 0 | 453383 | 10.60 |
| 5 | Other Cat Fish | 68850 | 0 | 68850 | 1.61 |
| 6 | Snake Head | 73358 | 0 | 73358 | 1.72 |
| 7 | Live Fish | 144007 | 0 | 144007 | 3.37 |
| 8 | Tilapia | 381215 | 0 | 381215 | 8.91 |
| 9 | Other Inland fish | 554558 | 0 | 554558 | 12.97 |
| 10 | Hilsha/Illish (<i>Tenualosa ilisha</i>) | 232698 | 284500 | 517198 | 12.09 |
| 11 | Shrimp/Prawn | 198457 | 48847 | 247304 | 5.78 |
| 12 | Crab | 11787 | 0 | 11787 | 0.28 |
| 13 | Sarpunti (<i>Puntius sarana</i>) | 91792 | 0 | 91792 | 2.15 |
| 14 | Sardine (<i>Sardinella fimbriata</i>) | 0 | 41486 | 41486 | 0.97 |
| 15 | Bombay Duck (<i>Harpondon nehereus</i>) | 0 | 75085 | 75085 | 1.76 |
| 16 | Indian Salmon (<i>Polydactylus indicus</i>) | 0 | 487 | 487 | 0.01 |
| 17 | Pomfret (<i>Rup/ Hail/ Foli Chanda</i>) | 0 | 11899 | 11899 | 0.28 |
| 18 | Jew Fish (<i>Poa, Lambu, Kaladatina</i> etc.) | 0 | 35427 | 35427 | 0.83 |
| 19 | Sea Cat Fish (<i>Tachysurus spp.</i>) | 0 | 9455 | 9455 | 0.22 |
| 20 | Shark/ Skate / Ray | 0 | 3974 | 3974 | 0.09 |
| 21 | Other Marine Fish | 0 | 143527 | 143527 | 3.36 |
| T O T A L | Metric Ton | 3621954 | 654687 | 4276641 | 100 |
| | % | 84.69 | 15.31 | 100 | |

Note: 1. Major Carp - Rui, Catla, Mrigal

2. Other Carp - Kalibaus, Bata, Ghania

3. Exotic Carp - Silver Carp, Grass Carp, Common Carp, Mirror Carp, Big Head Carp, Black Carp

4. Other Cat Fish - Boal, Air, Silon, Rita

5. Snake Head - Shol, Gazar, Taki

6. Live Fish - Koi, Singhi, Magur

7. Prawn - Galda and Other Inland Chingri

8. Shrimp - Bagda and Other Coastal/ Marine Chingri

. Other Fish (Inland and Marine) - Includes all other fishes except those mentioned above.

❖ Crab production has included from 2015-2016.

Table 9. 3.5. District-wise Annual Fish Production in Inland Water, 2016-17

(Unit: Metric Ton)

| District | River | Sundarbans | Beel | Kaptai Lake | Flood Plain | Pond | Seasonal cultured water body | Baor | Shrimp/Prawn Farm | Pen Culture | Cage Culture | Total |
|------------------------|---------------|--------------|--------------|-------------|---------------|---------------|------------------------------|-------------|-------------------|--------------|--------------|---------------|
| Dhaka | 884 | 0 | 791 | 0 | 4849 | 8545 | 3566 | 0 | 0 | 2046 | 33 | 20721 |
| Faridpur | 1540 | 0 | 464 | 0 | 9462 | 12487 | 1792 | 459 | 2 | 695 | 0 | 26914 |
| Gazipur | 388 | 0 | 1245 | 0 | 16764 | 23353 | 8623 | 0 | 0 | 1058 | 0 | 51434 |
| Gopalganj | 464 | 0 | 646 | 0 | 6692 | 13197 | 1432 | 91 | 2012 | 4476 | 15 | 29029 |
| Kishorganj | 2065 | 0 | 6688 | 0 | 40623 | 20005 | 5486 | 0 | 0 | 1213 | 32 | 76129 |
| Madaripur | 1030 | 0 | 232 | 0 | 7885 | 9932 | 190 | 203 | 218 | 253 | 111 | 20062 |
| Manikganj | 1902 | 0 | 527 | 0 | 10580 | 9506 | 3495 | 0 | 2 | 24 | 0 | 26052 |
| Munshiganj | 2157 | 0 | 165 | 0 | 12214 | 8631 | 4550 | 0 | 0 | 124 | 86 | 27945 |
| Narayanganj | 1250 | 0 | 116 | 0 | 1821 | 7976 | 2574 | 0 | 0 | 388 | 0 | 14135 |
| Narsingdi | 1834 | 0 | 1065 | 0 | 11908 | 17318 | 2326 | 0 | 2 | 56 | 584 | 35108 |
| Rajbari | 1750 | 0 | 238 | 0 | 6204 | 15357 | 2031 | 408 | 3 | 0 | 0 | 26005 |
| Shariatpur | 1577 | 0 | 34 | 0 | 5387 | 15055 | 2246 | 0 | 41 | 40 | 21 | 24414 |
| Tangail | 780 | 0 | 2256 | 0 | 10310 | 47068 | 6475 | 0 | 5 | 256 | 0 | 67156 |
| Dhaka Div. | 17621 | 0 | 14466 | 0 | 144699 | 208430 | 44786 | 1161 | 2285 | 10629 | 881 | 445102 |
| Mymensingh | 1244 | 0 | 18629 | 0 | 10788 | 339367 | 4922 | 0 | 0 | 0 | 15 | 374975 |
| Jamalpur | 1442 | 0 | 18629 | 0 | 30241 | 25766 | 6312 | 0 | 3 | 23 | 0 | 82428 |
| Sherpur | 772 | 0 | 18629 | 0 | 9644 | 14506 | 2670 | 0 | 7 | 903 | 0 | 47137 |
| Netrakona | 906 | 0 | 18629 | 0 | 2275 | 25494 | 1124 | 0 | 0 | 00 | 0 | 48435 |
| Mymensingh Div. | 4363 | 0 | 18629 | 0 | 52948 | 405133 | 15029 | 0 | 10 | 926 | 15 | 497089 |
| Bagerhat | 5464 | 16664 | 5405 | 0 | 4538 | 16304 | 8700 | 0 | 62331 | 1.15 | 3 | 119455 |
| Chuadanga | 279 | 0 | 5405 | 0 | 1232 | 10231 | 1338 | 1129 | 0 | 0 | 0 | 19616 |
| Jessore | 922 | 0 | 5405 | 0 | 35556 | 133944 | 26401 | 2127 | 35255 | 0 | 0 | 239618 |
| Jhenaidah | 267 | 0 | 5405 | 0 | 5808 | 21024 | 4897 | 1164 | 7 | 0 | 0 | 38574 |
| Khulna | 3335 | 643 | 5405 | 0 | 19115 | 14493 | 0 | 177 | 51249 | 1.72 | 3 | 94450 |
| Kushtia | 1166 | 0 | 5405 | 0 | 3846 | 14721 | 1064 | 684 | 1 | 14 | 34 | 26945 |
| Magura | 1141 | 0 | 5405 | 0 | 1447 | 9839 | 265 | 646 | 25 | 0 | 0 | 18777 |
| Meherpur | 219 | 0 | 5405 | 0 | 760 | 5675 | 205 | 448 | 0 | 0 | 0 | 12714 |
| Narail | 738 | 0 | 5405 | 0 | 3857 | 3907 | 468 | 283 | 4216 | 0 | 0 | 18880 |
| Satkhira | 1009 | 779 | 5405 | 0 | 13852 | 36087 | 9470 | 183 | 71105 | 0 | 0 | 137898 |
| Khulna Div. | 14540 | 18086 | 5405 | 0 | 90011 | 266225 | 52809 | 6841 | 224189 | 16.87 | 39 | 678282 |
| Barguna | 4279 | 0 | 0 | 0 | 2497 | 7368 | 605 | 0 | 967 | 5 | 25 | 15781 |
| Barisal | 41326 | 0 | 22 | 0 | 8254 | 34424 | 12694 | 0 | 2606 | 38 | 0 | 99705 |
| Bhola | 80131 | 0 | 0 | 0 | 3671 | 42971 | 246 | 0 | 137 | 0 | 0 | 127817 |
| Jhalokathi | 1671 | 0 | 9 | 0 | 3635 | 4226 | 448 | 0 | 59 | 107 | 28 | 10197 |
| Patuakhali | 13626 | 0 | 0 | 0 | 9907 | 26203 | 115 | 0 | 3917 | 200 | 6 | 54086 |
| Pirojpur | 5129 | 0 | 9 | 0 | 3634 | 8506 | 1036 | 0 | 1715 | 164 | 13 | 20248 |
| Barisal Div. | 146162 | 0 | 41 | 0 | 31598 | 123698 | 15145 | 0 | 9401 | 514 | 72 | 327836 |

Cont....

(Unit: Metric Ton)

| District | River | Sundar bans | Beel | Kaptai Lake | Flood Plain | Pond | Seasonal cultured water body | Baor | Shrimp/ Prawn Farm | Pen Culture | Cage Culture | Total |
|--------------------|---------------|--------------|--------------|-------------|---------------|----------------|------------------------------|-------------|--------------------|---------------|--------------|----------------|
| Dinajpur | 224 | 0 | 507 | 0 | 5894 | 32435 | 3486 | 0 | 3 | 0 | 0 | 42551 |
| Gaibandha | 671 | 0 | 459 | 0 | 5579 | 17232 | 724 | 0 | 0 | 50 | 3 | 24724 |
| Kurigram | 763 | 0 | 1106 | 0 | 10668 | 12457 | 3145 | 0 | 0 | 105 | 12 | 28262 |
| Lalmonirhat | 157 | 0 | 392 | 0 | 1499 | 8691 | 1331 | 0 | 4 | 143.62 | 0 | 12219 |
| Nilphamari | 153 | 0 | 331 | 0 | 3107 | 13447 | 163 | 0 | 10 | 5.89 | 5 | 17223 |
| Panchagarh | 94 | 0 | 52 | 0 | 2601 | 8607 | 92 | 0 | 1 | 0 | 0 | 11448 |
| Rangpur | 117 | 0 | 1753 | 0 | 8209 | 18207 | 1394 | 0 | 2 | 30.1 | 0 | 29713 |
| Thakurgaon | 86 | 0 | 198 | 0 | 3741 | 19338 | 22 | 0 | 3 | 0 | 0 | 23389 |
| Rang. Div. | 2265 | 0 | 4798 | 0 | 41298 | 130414 | 10358 | 0 | 21 | 334.61 | 20 | 189528 |
| Bogra | 796 | 0 | 2489 | 0 | 4401 | 61096 | 759 | 0 | 13 | 0 | 0 | 69561 |
| C.Nawabganj | 1533 | 0 | 3279 | 0 | 1910 | 8591 | 112 | 0 | 1 | 155 | 97 | 15691 |
| Joypurhat | 151 | 0 | 127 | 0 | 141 | 24961 | 85 | 0 | 21 | 0 | | 25487 |
| Naogaon | 1321 | 0 | 4264 | 0 | 16887 | 47073 | 281 | 0 | 1 | 0 | 18 | 69856 |
| Natore | 1076 | 0 | 905 | 0 | 14412 | 31463 | 421 | 0 | 13 | 17 | 0 | 48316 |
| Pabna | 3161 | 0 | 1440 | 0 | 9961 | 41602 | 9346 | 0 | 0 | 3.35 | 27 | 65566 |
| Rajshahi | 1898 | 0 | 3587 | 0 | 6965 | 50830 | 7024 | 0 | 13 | 29 | 4 | 70366 |
| Sirajganj | 3168 | 0 | 659 | 0 | 31860 | 19881 | 3127 | 0 | 1 | 5 | 120 | 58847 |
| Raj. Div. | 13105 | 0 | 16750 | 0 | 86537 | 285497 | 21153 | 0 | 63 | 209.35 | 267 | 423689 |
| Bandarban | 112 | 0 | 0 | 0 | 126 | 996 | 0 | 0 | 0 | 0 | 0 | 1235 |
| Brahmanbaria | 1390 | 0 | 458 | 0 | 20631 | 29095 | 2761 | 0 | 0 | 273.93 | 98 | 54718 |
| Chandpur | 32239 | 0 | 301 | 0 | 23155 | 42573 | 1901 | 0 | 123 | 71 | 905 | 101534 |
| Chittagong | 2291 | 0 | 34 | 0 | 626 | 55321 | 0 | 0 | 1736 | 0 | 0 | 60027 |
| Comilla | 705 | 0 | 269 | 0 | 70668 | 122853 | 33238 | 0 | 268 | 4 | 70 | 228081 |
| Cox's Bazar | 1810 | 0 | 0 | 0 | 1153 | 4875 | 82 | 0 | 25213 | 0 | | 33148 |
| Feni | 1077 | 0 | 0 | 0 | 6566 | 23447 | 109 | 0 | 77 | 0 | 26 | 31311 |
| Khagrachari . | 164 | 0 | 48 | 0 | 39 | 3687 | 0 | 0 | 0 | 0 | 0 | 3939 |
| Lakshmipur | 18971 | 0 | 0 | 0 | 10253 | 29474 | 799 | 0 | 56 | 0 | 43 | 59753 |
| Noakhali | 12248 | 0 | 0 | 0 | 30709 | 44001 | 5760 | 0 | 313 | 0 | 0 | 93132 |
| Rangamati | 162 | 0 | 0 | 9982 | 0 | 1179 | 36 | 0 | 0 | 49.3 | 4 | 11413 |
| Ctg. Div. | 71169 | 0 | 1110 | 9982 | 163926 | 357501 | 44689 | 0 | 27787 | 398.23 | 1146 | 678295 |
| Habiganj | 745 | 0 | 3758 | 0 | 35770 | 17634 | 329 | 0 | 0 | 120 | 10.8 | 58373 |
| Moulvi Bazar | 368 | 0 | 4315 | 0 | 20748 | 14263 | 754 | 0 | 21 | 0 | 15 | 40487 |
| Sunamganj | 776 | 0 | 23724 | 0 | 60500 | 7997 | 1144 | 0 | 0 | 105 | 25 | 94277 |
| Sylhet | 651 | 0 | 5121 | 0 | 37747 | 16326 | 9351 | 0 | 1 | 115 | 0 | 69317 |
| Sylhet Div. | 2539 | 0 | 36918 | 0 | 154765 | 56220 | 11578 | 0 | 22 | 340 | 51 | 262454 |
| Total | 271639 | 18086 | 98117 | 9982 | 765782 | 1833118 | 215547 | 8002 | 260827 | 13368 | 2490 | 3496958 |
| % | 7.77 | 0.52 | 2.81 | 0.29 | 21.90 | 52.42 | 6.16 | 0.23 | 7.46 | 0.38 | 0.07 | 100.00 |

Note : Shrimp Farm production including Crab production.

Table 9. 3.6. District-wise Annual Fish Production in Inland Waterbodies, 2017-18
(Unit: Metric Ton)

| District | River | Sundar bans | Beel | Kaptai Lake | Flood Plain | Pond | Seasonal cultured water body | Baor | Shrimp/ Prawn Farm | Pen Culture | Cage Culture | Total |
|------------------------|---------------|-----------------|--------------|-------------|---------------|---------------|------------------------------|-------------|--------------------|----------------|----------------|---------------|
| Dhaka | 1153 | 0 | 797 | 0 | 4855 | 8155 | 3539 | 0 | 0 | 140 | 4 | 18643 |
| Faridpur | 2043 | 0 | 478 | 0 | 9498 | 17749 | 1778 | 463 | 5.19 | 1095.5 | 2 | 33112 |
| Gazipur | 501 | 0 | 1249 | 0 | 16795 | 26151 | 8559 | 0 | 0.54 | 1206.11 | 0 | 54462 |
| Gopalganj | 604 | 0 | 659 | 0 | 6739 | 15701 | 1422 | 92 | 2072.67 | 3560.09 | 29.83 | 30880 |
| Kishorganj | 2398 | 0 | 6801 | 0 | 40898 | 22591 | 5445 | 0 | 1.38 | 985.02 | 34.35 | 79154 |
| Madaripur | 1346 | 0 | 240 | 0 | 7893 | 12153 | 189 | 205 | 150.5 | 61 | 483.2 | 22720 |
| Manikganj | 2714 | 0 | 544 | 0 | 10599 | 10515 | 3469 | 0 | 7.36 | 761 | 0 | 28610 |
| Munshiganj | 3099 | 0 | 167 | 0 | 12253 | 11093 | 4515 | 0 | 0 | 101.7 | 2.5 | 31231 |
| Narayanganj | 1815 | 0 | 117 | 0 | 1840 | 10782 | 2555 | 0 | 0 | 1004.5 | 0 | 18113 |
| Narsingdi | 2574 | 0 | 1071 | 0 | 11931 | 21651 | 2307 | 0 | 0.44 | 367 | 599.5 | 40501 |
| Rajbari | 2888 | 0 | 250 | 0 | 6217 | 14548 | 2015 | 411 | 1.88 | 0 | 0 | 26331 |
| Shariatpur | 2376 | 0 | 35 | 0 | 5399 | 15095 | 2229 | 0 | 44.4 | 36.7 | 7 | 25222 |
| Tangail | 1180 | 0 | 2281 | 0 | 10343 | 43871 | 6426 | 0 | 0 | 0 | 30.8 | 64131 |
| Dhaka Div. | 24691 | 0 | 14689 | 0 | 145260 | 230055 | 44448 | 1171 | 2284.36 | 9318.62 | 1193.18 | 473110 |
| Mymensingh | 1262 | 0 | 6739 | 0 | 10809 | 17244 | 5885 | 0 | 0 | 0 | 742.66 | 42682 |
| Jamalpur | 1382 | 0 | 3083 | 0 | 30470 | 357816 | 7266 | 0 | 1.49 | 34.68 | 0 | 400053 |
| Sherpur | 2943 | 0 | 6582 | 0 | 9664 | 31371 | 2651 | 0 | 2.18 | 0 | 0 | 53213 |
| Netrakona | 961 | 0 | 2409 | 0 | 2281 | 28274 | 1536 | 0 | 0 | 0 | 0 | 35461 |
| Mymensingh Div. | 6548 | 0 | 18813 | 0 | 53223 | 434705 | 17338 | 0 | 3.67 | 34.68 | 742.66 | 531408 |
| Bagerhat | 5379 | 17036.57 | 20 | 0 | 4540 | 12192 | 8635 | 0 | 64607.96 | 0 | 0 | 112411 |
| Chuadanga | 359 | 0 | 1074 | 0 | 1233 | 11876 | 1329 | 1139 | 0 | 0 | 0 | 17010 |
| Jashore | 956 | 0 | 1694 | 0 | 35563 | 118467 | 26206 | 2146 | 65724.73 | 0 | 0 | 250757 |
| Jhenaidah | 345 | 0 | 1023 | 0 | 5812 | 23365 | 4860 | 1174 | 12.209 | 0 | 0 | 36591 |
| Khulna | 3346 | 676.42 | 133 | 0 | 19129 | 14906 | 0 | 179 | 49043.85 | 17 | 4 | 87434 |
| Kushtia | 1746 | 0 | 440 | 0 | 3865 | 18028 | 1057 | 690 | 3.935 | 21 | 87.89 | 25939 |
| Magura | 1113 | 0 | 313 | 0 | 1448 | 10621 | 263 | 651 | 5.415 | 0 | 0 | 14414 |
| Meherpur | 282 | 0 | 197 | 0 | 763 | 6872 | 204 | 452 | 0 | 0 | 0 | 8770 |
| Narail | 952 | 0 | 572 | 0 | 3890 | 4254 | 464 | 285 | 4524.84 | 0 | 0 | 14942 |
| Satkhira | 1302 | 512.25 | 16 | 0 | 13855 | 33836 | 9400 | 185 | 53898.91 | 0 | 0 | 113006 |
| Khulna Div. | 15780 | 18225.24 | 5482 | 0 | 90099 | 254417 | 52418 | 6901 | 237821.85 | 38 | 91.89 | 681274 |
| Barguna | 5821 | 0 | 0 | 0 | 2498 | 6967 | 601 | 0 | 745.96 | 7.2 | 32 | 16673 |
| Barishal | 36872 | 0 | 23 | 0 | 8262 | 36936 | 12601 | 0 | 1189.1 | 44.56 | 0 | 95928 |
| Bhola | 90357 | 0 | 0 | 0 | 3671 | 40152 | 243 | 0 | 106.56 | 0 | 65.73 | 134595 |
| Jhalokathi | 1674 | 0 | 9 | 0 | 3641 | 4710 | 445 | 0 | 38.5 | 405 | 28 | 10950 |
| Patuakhali | 25703 | 0 | 0 | 0 | 9909 | 18580 | 114 | 0 | 2958 | 5 | 12 | 57281 |
| Pirojpur | 3809 | 0 | 9 | 0 | 3637 | 7210 | 1028 | 0 | 1221.93 | 4 | 36.36 | 16956 |
| Barishal Div. | 164236 | 0 | 41 | 0 | 31618 | 114555 | 15032 | 0 | 6260.05 | 465.76 | 174.09 | 332382 |

Unit: Metric Ton)

| District | River | Sundar bans | Beel | Kaptai Lake | Flood Plain | Pond | Seasonal cultured water body | Baor | Shrimp/ Prawn Farm | Pen Culture | Cage Culture | Total |
|--------------------|---------------|--------------|--------------|--------------|---------------|----------------|------------------------------|-------------|--------------------|--------------|----------------|----------------|
| Dinajpur | 290 | 0 | 519 | 0 | 5897 | 35857 | 3459 | 0 | 2.31 | 0 | 0.00 | 46024 |
| Gaibandha | 2115 | 0 | 463 | 0 | 5585 | 19785 | 718 | 0 | 1.45 | 7.34 | 12.70 | 28687 |
| Kurigram | 3854 | 0 | 1116 | 0 | 10679 | 15503 | 3121 | 0 | 5.45 | 43.20 | 104.58 | 34426 |
| Lalmonirhat | 202 | 0 | 402 | 0 | 1509 | 9868 | 1320 | 0 | 1.43 | 0 | 0.00 | 13302 |
| Nilphamari | 198 | 0 | 334 | 0 | 3108 | 13355 | 161 | 0 | 1.98 | 15.2 | 0.00 | 17173 |
| Panchagarh | 121 | 0 | 53 | 0 | 2605 | 11958 | 91 | 0 | 1.09 | 0 | 8.00 | 14837 |
| Rangpur | 151 | 0 | 1766 | 0 | 8214 | 19462 | 1383 | 0 | 2.90 | 16.13 | 0.00 | 30995 |
| Thakurgaon | 112 | 0 | 201 | 0 | 3747 | 21554 | 22 | 0 | 1.90 | 0 | 7.00 | 25645 |
| Rang. Div. | 7043 | 0 | 4854 | 0 | 41345 | 147343 | 10275 | 0 | 18.50 | 81.87 | 132.28 | 211093 |
| Bagura | 1053 | 0 | 2519 | 0 | 4408 | 67093 | 752 | 0 | 2.37 | 0 | 0.00 | 75827 |
| C.Nawabganj | 2191 | 0 | 3348 | 0 | 1926 | 10118 | 111 | 0 | 0.00 | 0 | 0.00 | 17694 |
| Joypurhat | 195 | 0 | 129 | 0 | 142 | 21679 | 85 | 0 | 1.22 | 0 | 0.00 | 22231 |
| Naogaon | 1706 | 0 | 4343 | 0 | 17009 | 54470 | 279 | 0 | 1.79 | 0 | 132.84 | 77942 |
| Natore | 1480 | 0 | 925 | 0 | 14486 | 34759 | 418 | 0 | 5.55 | 0 | 21.40 | 52095 |
| Pabna | 4616 | 0 | 1470 | 0 | 10012 | 45955 | 9275 | 0 | 1.07 | 3.35 | 104.00 | 71436 |
| Rajshahi | 2728 | 0 | 3616 | 0 | 7022 | 54859 | 6970 | 0 | 11.12 | 0 | 20.01 | 75226 |
| Sirajganj | 4520 | 0 | 674 | 0 | 31879 | 18480 | 3105 | 0 | 1.08 | 0 | 9.23 | 58668 |
| Raj. Div. | 18489 | 0 | 17024 | 0 | 86882 | 307412 | 20995 | 0 | 24.18 | 3.35 | 287.48 | 451117 |
| Bandarban | 145 | 0 | 0 | 0 | 126 | 1021 | 0 | 0 | 1.56 | 0 | 0.00 | 1294 |
| Brahmanbaria | 1953 | 0 | 467 | 0 | 20720 | 33459 | 2741 | 0 | 0.00 | 0 | 0.00 | 59340 |
| Chandpur | 34916 | 0 | 312 | 0 | 23167 | 37481 | 1885 | 0 | 128.27 | 196.48 | 945.30 | 99031 |
| Chattagram | 2958 | 0 | 36 | 0 | 626 | 62840 | 0 | 0 | 1363.06 | 0 | 0.00 | 67823 |
| Cumilla | 961 | 0 | 274 | 0 | 70699 | 108262 | 32993 | 0 | 173.00 | 59.7 | 242.00 | 213664 |
| Cox's Bazar | 2336 | 0 | 0 | 0 | 1155 | 4669 | 82 | 0 | 16563.26 | 0 | 0.00 | 24805 |
| Feni | 1390 | 0 | 0 | 0 | 6569 | 22368 | 109 | 0 | 63.53 | 0 | 26.20 | 30526 |
| Khagrachari | 211 | 0 | 51 | 0 | 42 | 2734 | 0 | 0 | 0.00 | 0 | 0.00 | 3038 |
| Lakshmipur | 20236 | 0 | 0 | 0 | 10268 | 29710 | 792 | 0 | 56.30 | 0 | 112.71 | 61175 |
| Noakhali | 13055 | 0 | 0 | 0 | 30850 | 45744 | 5717 | 0 | 305.05 | 0 | 0.00 | 95671 |
| Rangamati | 208 | 0 | 0 | 10152 | 0 | 666 | 36 | 0 | 0.00 | 41.02 | 8.41 | 11111 |
| Ctg. Div. | 78367 | 0 | 1140 | 10152 | 164221 | 348953 | 44354 | 0 | 18654.03 | 297.2 | 1334.62 | 667473 |
| Habiganj | 983 | 0 | 3796 | 0 | 36025 | 16330 | 330 | 0 | 0.53 | 0 | 0.00 | 57465 |
| Moulvi Bazar | 477 | 0 | 4378 | 0 | 20896 | 18903 | 747 | 0 | 0.84 | 5.1 | 34.90 | 45442 |
| Sunamganj | 1002 | 0 | 23804 | 0 | 60904 | 10053 | 1135 | 0 | 0.58 | 40.1 | 18.43 | 96957 |
| Sylhet | 840 | 0 | 5176 | 0 | 37891 | 17571 | 9281 | 0 | 3.72 | 0 | 0.00 | 70763 |
| Sylhet Div. | 3302 | 0 | 37154 | 0 | 155716 | 62858 | 11493 | 0 | 5.67 | 45.2 | 53.33 | 270627 |
| Total | 320598 | 18225 | 99197 | 10152 | 768367 | 1900298 | 216353 | 8072 | 266154 | 10285 | 4253 | 3621954 |
| % | 8.85 | 0.50 | 2.74 | 0.28 | 21.21 | 52.47 | 5.97 | 0.22 | 7.35 | 0.28 | 0.12 | 100.00 |

Note : Shrimp Farm production including Crab production.

Table 9.3.7. Species -wise Annual Fish Catch of All River 2016-17

[Unit : Metric Ton]

| Sl. No. | Species | Lower Meghna | Upper Meghna | Lower Padma | Upper Padma | Jamuna | Brahma Putra | Other River | Total | % |
|--------------|--------------------------|---------------|--------------|-------------|-------------|-------------|--------------|--------------|---------------|---------------|
| 1 | Rui | 27 | 130 | 126 | 144 | 103 | 19 | 1484 | 2033 | 0.75 |
| 2 | Catla | 17 | 70 | 69 | 99 | 76 | 14 | 914 | 1259 | 0.46 |
| 3 | Mrigal | 13 | 61 | 54 | 39 | 66 | 7 | 628 | 868 | 0.32 |
| 4 | Kalibaus | 0 | 15 | 33 | 28 | 21 | 5 | 281 | 383 | 0.14 |
| 5 | Bata | 481 | 47 | 0 | 0 | 4 | 0 | 199 | 731 | 0.27 |
| 6 | Ghonia | 0 | 8 | 0 | 0 | 0 | 0 | 13 | 21 | 0.01 |
| 7 | Pangas | 119 | 28 | 32 | 122 | 0 | 0 | 138 | 439 | 0.16 |
| 8 | Boal/Air | 92 | 77 | 141 | 137 | 163 | 62 | 941 | 1613 | 0.59 |
| 9 | Shol/Gazar/Taki | 0 | 0 | 0 | 0 | 0 | 0 | 582 | 582 | 0.21 |
| 10 | Koi | 0 | 0 | 0 | 0 | 0 | 0 | 78 | 78 | 0.03 |
| 11 | Shingi/Magur | 0 | 0 | 0 | 0 | 0 | 0 | 78 | 78 | 0.03 |
| 12 | Sarpunti | 0 | 0 | 0 | 0 | 0 | 0 | 12 | 12 | 0.00 |
| 13 | Other Inland Fish | 2454 | 3009 | 1934 | 2939 | 2793 | 446 | 23453 | 37028 | 13.63 |
| 14 | Hilsa/Illish | 171713 | 1540 | 3160 | 351 | 330 | 82 | 40124 | 217300 | 80.00 |
| 15 | Galda | 129 | 68 | 17 | 11 | 9 | 4 | 189 | 427 | 0.16 |
| 16 | Bagda | 0 | 0 | 0 | 0 | 0 | 0 | 20 | 20 | 0.01 |
| 17 | Harina | 0 | 0 | 0 | 0 | 0 | 0 | 2391 | 2391 | 0.88 |
| 18 | Chaka | 0 | 0 | 0 | 0 | 0 | 0 | 11 | 11 | 0.00 |
| 19 | Other small shrimp/prawn | 273 | 192 | 294 | 124 | 229 | 62 | 5191 | 6365 | 0.00 |
| Total | | 175318 | 5245 | 5861 | 3994 | 3794 | 701 | 76727 | 271639 | 100.00 |

Table 9.3.8. Species-wise Annual Fish Catch of All Rivers, 2017-18

[Unit : Metric Ton]

| Sl. No. | Species | Lower Meghna | Upper Meghna | Lower Padma | Upper Padma | Jamuna | Brahma Putra | Other River | Total | % |
|--------------|--------------------------|---------------|--------------|-------------|-------------|-------------|--------------|--------------|---------------|---------------|
| 1 | Rui | 165 | 263 | 242 | 228 | 183 | 197 | 1826 | 3104 | 0.97 |
| 2 | Catla | 111 | 140 | 158 | 150 | 123 | 157 | 1089 | 1928 | 0.60 |
| 3 | Mrigal | 90 | 126 | 139 | 61 | 110 | 142 | 776 | 1444 | 0.45 |
| 4 | Kalibaus | 0 | 31 | 61 | 45 | 36 | 93 | 372 | 638 | 0.20 |
| 5 | Bata | 1612 | 100 | 0 | 0 | 7 | 0 | 284 | 2003 | 0.62 |
| 6 | Ghonia | 0 | 14 | 0 | 0 | 0 | 0 | 19 | 33 | 0.01 |
| 7 | Pangas | 1079 | 57 | 68 | 189 | 0 | 0 | 183 | 1576 | 0.49 |
| 8 | Boal/Air | 784 | 140 | 348 | 210 | 271 | 419 | 1258 | 3430 | 1.07 |
| 9 | Shol/Gazar/Taki | 0 | 0 | 0 | 0 | 0 | 0 | 810 | 810 | 0.25 |
| 10 | Koi | 0 | 0 | 0 | 0 | 0 | 0 | 109 | 109 | 0.03 |
| 11 | Shingi/Magur | 0 | 0 | 0 | 0 | 0 | 0 | 104 | 104 | 0.03 |
| 12 | Sarpunti | 0 | 0 | 269 | 0 | 0 | 0 | 22 | 291 | 0.09 |
| 13 | Other Inland Fish | 4301 | 5283 | 156 | 4718 | 4516 | 4690 | 30937 | 54601 | 17.03 |
| 14 | Hilsa/Illish | 175322 | 1077 | 2692 | 1117 | 320 | 221 | 51317 | 232066 | 72.39 |
| 15 | Galda | 1040 | 144 | 3784 | 15 | 16 | 69 | 271 | 5339 | 1.67 |
| 16 | Bagda | 0 | 0 | 0 | 0 | 0 | 0 | 34 | 34 | 0.01 |
| 17 | Harina | 0 | 0 | 0 | 0 | 0 | 0 | 3135 | 3135 | 0.98 |
| 18 | Chaka | 0 | 0 | 37 | 0 | 0 | 0 | 19 | 56 | 0.02 |
| 19 | Other small shrimp/prawn | 1191 | 362 | 0 | 197 | 414 | 795 | 6938 | 9897 | 3.09 |
| Total | | 185695 | 7737 | 7954 | 6930 | 5996 | 6783 | 99503 | 320598 | 100.00 |

Total Production (Principal River) = 221095 M. Ton . Hilsa Production (Principal River) = 180749 M. Ton.

Total Production (Other River) = 99503 M.Ton. Hilsa Production (Other River) = 51317 M. Ton.

Growth rate : 18.02%. (Hilsa : 6.80%)

Table 9.3.9. Species-wise Annual Fish Catch of Other River 2016-17

[Unit : Metric Ton]

| Sl. No. | Species | Dhaka | Faridpur | Gazipur | Gopalganj | Jamalpur | Kisorganj | Madaripur | Manikganj | Munshiganj | Mymensingh | Narayanganj | Narsingdi | Netrakona | Rajbari | Sariatpur | Sherpur | Tangail |
|--------------|--------------------------|------------|------------|------------|------------|------------|-------------|------------|------------|------------|-------------|-------------|------------|-------------|------------|------------|------------|------------|
| 1 | Rui | 30 | 17 | 9 | 32 | 14 | 43 | 7 | 12 | 8 | 23 | 0 | 7 | 12 | 17 | 12 | 79 | 8 |
| 2 | Catla | 29 | 11 | 12 | 17 | 6 | 17 | 4 | 8 | 4 | 10 | 0 | 4 | 4 | 8 | 9 | 75 | 5 |
| 3 | Mrigal | 17 | 7 | 7 | 20 | 7 | 10 | 0 | 4 | 3 | 7 | 0 | 3 | 0 | 4 | 5 | 44 | 3 |
| 4 | Kalibaus | 12 | 7 | 7 | 8 | 5 | 0 | 0 | 3 | 3 | 67 | 0 | 0 | 12 | 8 | 5 | 32 | 3 |
| 5 | Bata | 0 | 0 | 7 | 0 | 1 | 0 | 0 | 3 | 0 | 0 | 0 | 0 | 0 | 0 | 0 | 0 | 0 |
| 6 | Ghonia | 0 | 0 | 0 | 0 | 1 | 0 | 0 | 0 | 0 | 0 | 0 | 0 | 0 | 0 | 0 | 0 | 0 |
| 7 | Pangas | 0 | 4 | 0 | 4 | 2 | 0 | 0 | 0 | 15 | 0 | 0 | 0 | 0 | 7 | 0 | 0 | 2 |
| 8 | Boal/Air | 26 | 17 | 4 | 13 | 3 | 37 | 7 | 6 | 61 | 67 | 0 | 0 | 12 | 24 | 9 | 67 | 8 |
| 9 | Shol/Gazar/Taki | 21 | 0 | 9 | 32 | 4 | 6 | 0 | 4 | 0 | 7 | 0 | 0 | 4 | 3 | 4 | 56 | 0 |
| 10 | Koi | 5 | 0 | 0 | 17 | 3 | 0 | 0 | 3 | 0 | 0 | 0 | 0 | 0 | 0 | 0 | 12 | 0 |
| 11 | Shingi/Magur | 5 | 0 | 0 | 0 | 1 | 0 | 0 | 4 | 0 | 0 | 0 | 0 | 0 | 0 | 0 | 12 | 0 |
| 12 | Sarpunti | 0 | 0 | 0 | 0 | 0 | 0 | 0 | 0 | 0 | 0 | 0 | 0 | 0 | 0 | 0 | 0 | 0 |
| 13 | Other Inland Fish | 86 | 298 | 225 | 205 | 94 | 1170 | 129 | 183 | 165 | 950 | 317 | 300 | 1274 | 240 | 280 | 225 | 135 |
| 14 | Hilsa/Illish | 0 | 0 | 0 | 3 | 0 | 0 | 0 | 0 | 0 | 0 | 0 | 0 | 0 | 0 | 0 | 0 | 0 |
| 15 | Galda | 12 | 7 | 0 | 7 | 1 | 0 | 0 | 4 | 11 | 4 | 0 | 9 | 0 | 11 | 4 | 32 | 3 |
| 16 | Bagda | 0 | 0 | 0 | 0 | 0 | 0 | 0 | 0 | 0 | 0 | 0 | 0 | 0 | 0 | 0 | 0 | 0 |
| 17 | Harina | 0 | 0 | 0 | 0 | 0 | 0 | 0 | 0 | 0 | 0 | 0 | 0 | 0 | 0 | 0 | 0 | 0 |
| 18 | Chaka | 0 | 0 | 0 | 0 | 0 | 0 | 0 | 0 | 0 | 0 | 0 | 0 | 0 | 0 | 0 | 0 | 0 |
| 19 | Other small shrimp/prawn | 98 | 35 | 90 | 91 | 6 | 0 | 23 | 24 | 23 | 28 | 16 | 45 | 16 | 154 | 18 | 258 | 16 |
| Total | | 341 | 403 | 370 | 449 | 148 | 1283 | 170 | 258 | 293 | 1163 | 333 | 368 | 1334 | 476 | 346 | 892 | 183 |

Cont....

[Unit : Metric Ton]

| Sl. No. | Species | Bagerhat | Chuadanga | Jessore | Jhenaidah | Khulna | Kushtia | Magura | Meherpur | Narail | Satkhira | Barguna | Barisal | Bhola | Jhalokathi | Patuakhali | Pirojpur |
|--------------|--------------------------|-------------|------------|------------|------------|-------------|------------|-------------|------------|------------|-------------|-------------|-------------|-------------|-------------|--------------|-------------|
| 1 | Rui | 0 | 13 | 19 | 3 | 0 | 36 | 79 | 0 | 36 | 0 | 0 | 0 | 0 | 0 | 0 | 0 |
| 2 | Catla | 0 | 13 | 10 | 3 | 0 | 22 | 68 | 0 | 4 | 0 | 0 | 0 | 0 | 0 | 0 | 0 |
| 3 | Mrigal | 0 | 0 | 4 | 0 | 0 | 0 | 7 | 0 | 32 | 0 | 0 | 0 | 0 | 0 | 0 | 0 |
| 4 | Kalibaus | 0 | 0 | 0 | 0 | 0 | 0 | 0 | 0 | 0 | 0 | 0 | 0 | 0 | 0 | 0 | 0 |
| 5 | Bata | 0 | 0 | 0 | 0 | 0 | 0 | 0 | 0 | 38 | 0 | 0 | 0 | 0 | 0 | 0 | 0 |
| 6 | Ghonia | 0 | 0 | 0 | 0 | 0 | 0 | 0 | 0 | 0 | 0 | 0 | 0 | 0 | 0 | 0 | 0 |
| 7 | Pangas | 0 | 0 | 0 | 0 | 0 | 0 | 0 | 0 | 0 | 0 | 0 | 0 | 0 | 0 | 0 | 0 |
| 8 | Boal/Air/Guizza Air | 0 | 0 | 2 | 0 | 0 | 15 | 0 | 6 | 7 | 8 | 0 | 0 | 0 | 0 | 0 | 0 |
| 9 | Shol/Gazar/Taki | 8 | 18 | 53 | 18 | 12 | 14 | 0 | 24 | 21 | 57 | 0 | 0 | 0 | 0 | 0 | 0 |
| 10 | Koi | 0 | 0 | 0 | 5 | 0 | 6 | 0 | 0 | 0 | 0 | 2 | 0 | 0 | 0 | 0 | 0 |
| 11 | Shingi/Magur | 0 | 0 | 11 | 0 | 0 | 4 | 0 | 0 | 0 | 11 | 0 | 0 | 0 | 0 | 0 | 0 |
| 12 | Sarpunti | 0 | 0 | 0 | 0 | 0 | 0 | 0 | 0 | 2 | 0 | 0 | 0 | 0 | 0 | 0 | 0 |
| 13 | Other Inland Fish | 1459 | 125 | 618 | 102 | 449 | 361 | 737 | 68 | 241 | 151 | 953 | 589 | 375 | 321 | 605 | 626 |
| 14 | Hilsa/Illish | 1272 | 0 | 0 | 0 | 2231 | 0 | 0 | 0 | 94 | 0 | 3243 | 5196 | 2570 | 1296 | 13054 | 4473 |
| 15 | Galda | 0 | 0 | 0 | 0 | 7 | 4 | 0 | 0 | 0 | 0 | 0 | 4 | 4 | 4 | 0 | 0 |
| 16 | Bagda | 0 | 0 | 0 | 0 | 7 | 0 | 0 | 0 | 0 | 0 | 0 | 2 | 0 | 0 | 11 | 0 |
| 17 | Harina | 1648 | 0 | 0 | 0 | 311 | 0 | 0 | 0 | 0 | 401 | 0 | 6 | 9 | 11 | 0 | 2 |
| 18 | Chaka | 5 | 0 | 0 | 0 | 2 | 0 | 0 | 0 | 0 | 4 | 0 | 0 | 0 | 0 | 0 | 0 |
| 19 | Other small shrimp/prawn | 978 | 99 | 154 | 127 | 296 | 307 | 188 | 117 | 245 | 371 | 25 | 16 | 14 | 23 | 10 | 10 |
| Total | | 5370 | 268 | 871 | 258 | 3315 | 769 | 1079 | 215 | 720 | 1003 | 4223 | 5813 | 2972 | 1655 | 13680 | 5111 |

Cont....

[Unit : Metric Ton]

| Sl. No. | Species | Dinajpur | Gaibanda | Kurigram | Lalmonirhat | Nilphamari | Panchagar | Rangpur | Thakurgoan | Bogra | C Nawabganj | Joypurhat | Naogaon | Natore | Pabna | Rajshahi | Sirajganj |
|--------------|--------------------------|------------|------------|------------|-------------|------------|-----------|------------|------------|------------|-------------|------------|-------------|------------|-------------|------------|-------------|
| 1 | Rui | 0 | 44 | 10 | 6 | 4 | 0 | 6 | 0 | 50 | 75 | 32 | 103 | 82 | 106 | 69 | 96 |
| 2 | Catla | 0 | 32 | 2 | 6 | 4 | 0 | 6 | 0 | 43 | 60 | 21 | 61 | 64 | 65 | 43 | 64 |
| 3 | Mrigal | 0 | 14 | 13 | 4 | 2 | 0 | 4 | 0 | 38 | 62 | 7 | 39 | 22 | 66 | 28 | 28 |
| 4 | Kalibaus | 0 | 16 | 0 | 2 | 0 | 0 | 5 | 0 | 0 | 0 | 0 | 2 | 12 | 8 | 0 | 6 |
| 5 | Bata | 0 | 9 | 0 | 2 | 0 | 0 | 0 | 0 | 0 | 0 | 0 | 2 | 5 | 0 | 0 | 4 |
| 6 | Ghonia | 0 | 0 | 0 | 0 | 0 | 0 | 0 | 0 | 0 | 0 | 0 | 2 | 2 | 0 | 0 | 2 |
| 7 | Pangas | 0 | 17 | 0 | 0 | 0 | 0 | 0 | 0 | 0 | 13 | 0 | 4 | 4 | 8 | 18 | 17 |
| 8 | Boal/Air/Guizza Air | 0 | 41 | 44 | 24 | 0 | 0 | 5 | 0 | 7 | 15 | 7 | 4 | 4 | 38 | 28 | 9 |
| 9 | Shol/Gazar/Taki | 0 | 8 | 0 | 7 | 0 | 0 | 0 | 0 | 0 | 0 | 2 | 2 | 5 | 34 | 2 | 4 |
| 10 | Koi | 0 | 0 | 0 | 0 | 0 | 0 | 0 | 0 | 0 | 0 | 0 | 2 | 2 | 0 | 2 | 2 |
| 11 | Shingi/Magur | 0 | 0 | 0 | 0 | 0 | 0 | 0 | 0 | 0 | 0 | 0 | 2 | 2 | 0 | 2 | 1 |
| 12 | Sarpunti | 0 | 0 | 0 | 0 | 0 | 0 | 0 | 0 | 0 | 0 | 0 | 0 | 2 | 0 | 2 | 1 |
| 13 | Other Inland Fish | 202 | 172 | 314 | 71 | 89 | 75 | 76 | 66 | 518 | 537 | 57 | 959 | 483 | 877 | 638 | 1269 |
| 14 | Hilsa/Illish | 0 | 0 | 0 | 0 | 0 | 0 | 0 | 0 | 0 | 0 | 0 | 0 | 0 | 0 | 0 | 0 |
| 15 | Galda | 0 | 0 | 0 | 2 | 2 | 0 | 0 | 0 | 0 | 0 | 0 | 0 | 4 | 0 | 4 | 4 |
| 16 | Bagda | 0 | 0 | 0 | 0 | 0 | 0 | 0 | 0 | 0 | 0 | 0 | 0 | 0 | 0 | 0 | 0 |
| 17 | Harina | 0 | 0 | 0 | 0 | 0 | 0 | 0 | 0 | 0 | 0 | 0 | 0 | 0 | 0 | 0 | 0 |
| 18 | Chaka | 0 | 0 | 0 | 0 | 0 | 0 | 0 | 0 | 0 | 0 | 0 | 0 | 0 | 0 | 0 | 0 |
| 19 | Other small shrimp/prawn | 5 | 32 | 16 | 26 | 45 | 13 | 14 | 15 | 16 | 13 | 21 | 59 | 33 | 65 | 69 | 110 |
| Total | | 207 | 385 | 399 | 150 | 146 | 88 | 116 | 81 | 672 | 775 | 147 | 1241 | 726 | 1267 | 905 | 1617 |

Cont....

[Unit : Metric Ton]

| Sl. No. | Species | Bandarban | Brahmanbaria | Chandpur | Chittagong | Comilla | Cox's Bazar | Feni | Khagrachari | Lakshmipur | Noakhali | Rangamati | Habiganj | Moulvibazar | Sunamganj | Sylhet | Total |
|--------------|--------------------------|------------|--------------|-------------|-------------|------------|-------------|-------------|-------------|------------|-----------|------------|------------|-------------|------------|------------|--------------|
| 1 | Rui | 4 | 42 | 30 | 8 | 55 | 0 | 40 | 0 | 2 | 2 | 3 | 23 | 8 | 31 | 35 | 1484 |
| 2 | Catla | 4 | 19 | 3 | 2 | 9 | 0 | 37 | 0 | 1 | 1 | 3 | 7 | 4 | 9 | 0 | 914 |
| 3 | Mrigal | 3 | 6 | 1 | 1 | 4 | 0 | 70 | 0 | 1 | 0 | 2 | 14 | 3 | 11 | 0 | 628 |
| 4 | Kalibaus | 0 | 3 | 3 | 1 | 4 | 0 | 0 | 0 | 0 | 0 | 2 | 0 | 0 | 0 | 45 | 281 |
| 5 | Bata | 0 | 2 | 0 | 0 | 0 | 0 | 57 | 0 | 5 | 2 | 2 | 0 | 12 | 48 | 0 | 199 |
| 6 | Ghonia | 0 | 3 | 1 | 0 | 0 | 0 | 2 | 0 | 0 | 0 | 0 | 0 | 0 | 0 | 0 | 13 |
| 3x7 | Pangas | 0 | 6 | 0 | 0 | 0 | 0 | 0 | 0 | 1 | 1 | 0 | 0 | 3 | 7 | 5 | 138 |
| 8 | Boal/Air/Guizza Air | 0 | 78 | 22 | 0 | 47 | 0 | 61 | 0 | 3 | 2 | 10 | 0 | 4 | 43 | 45 | 941 |
| 9 | Shol/Gazar/Taki | 0 | 9 | 26 | 0 | 13 | 0 | 52 | 0 | 2 | 1 | 7 | 0 | 3 | 15 | 14 | 582 |
| 10 | Koi | 0 | 2 | 0 | 0 | 3 | 0 | 0 | 0 | 2 | 1 | 0 | 0 | 3 | 4 | 2 | 78 |
| 11 | Shingi/Magur | 3 | 4 | 0 | 0 | 3 | 0 | 0 | 0 | 2 | 1 | 0 | 0 | 4 | 4 | 2 | 78 |
| 12 | Sarpunti | 0 | 3 | 0 | 0 | 2 | 0 | 0 | 0 | 0 | 0 | 0 | 0 | 0 | 0 | 0 | 12 |
| 13 | Other Inland Fish | 54 | 291 | 239 | 35 | 191 | 19 | 400 | 145 | 38 | 21 | 117 | 476 | 181 | 380 | 382 | 23453 |
| 14 | Hilsa/Illish | 0 | 0 | 2316 | 2224 | 0 | 1782 | 72 | 0 | 107 | 40 | 0 | 0 | 0 | 102 | 0 | 40124 |
| 15 | Galda | 0 | 2 | 2 | 8 | 19 | 7 | 0 | 0 | 3 | 1 | 0 | 0 | 2 | 1 | 0 | 189 |
| 16 | Bagda | 0 | 0 | 0 | 0 | 0 | 0 | 0 | 0 | 0 | 0 | 0 | 0 | 0 | 0 | 0 | 20 |
| 17 | Harina | 0 | 0 | 0 | 0 | 0 | 0 | 0 | 0 | 0 | 0 | 0 | 0 | 0 | 0 | 0 | 2391 |
| 18 | Chaka | 0 | 0 | 0 | 0 | 0 | 0 | 0 | 0 | 0 | 0 | 0 | 0 | 0 | 0 | 0 | 11 |
| 19 | Other small shrimp/prawn | 39 | 16 | 9 | 28 | 55 | 16 | 257 | 6 | 12 | 6 | 3 | 57 | 27 | 91 | 89 | 5191 |
| Total | | 107 | 486 | 2652 | 2307 | 405 | 1824 | 1048 | 151 | 179 | 79 | 149 | 577 | 254 | 746 | 619 | 76727 |

Table 9.3.10. Species-wise Annual Fish Catch of Other Rivers, 2017-18

[Unit : Metric Ton]

| Sl. No. | Species | Dhaka | Faridpur | Gazipur | Gopalganj | Jamalpur | Kisorganj | Madaripur | Mamiganj | Munshiganj | Mymensingh | Narayanganj | Narsingdi | Netrakona | Rajbari | Sariatpur | Sherpur | Tangail | Sub-total |
|--------------|--------------------------|------------|------------|------------|------------|------------|-------------|------------|------------|------------|-------------|-------------|------------|-------------|------------|------------|------------|------------|--------------|
| 1 | Rui | 40 | 23 | 12 | 43 | 18 | 60 | 9 | 16 | 10 | 32 | 0 | 10 | 17 | 23 | 16 | 82 | 10 | 421 |
| 2 | Catla | 38 | 14 | 16 | 23 | 9 | 23 | 5 | 10 | 5 | 14 | 0 | 6 | 6 | 10 | 12 | 79 | 8 | 278 |
| 3 | Mrigal | 22 | 10 | 10 | 27 | 10 | 13 | 0 | 5 | 4 | 10 | 0 | 4 | 0 | 5 | 8 | 47 | 4 | 179 |
| 4 | Kalibaus | 16 | 10 | 10 | 10 | 8 | 0 | 0 | 4 | 4 | 93 | 0 | 0 | 17 | 10 | 8 | 35 | 4 | 229 |
| 5 | Bata | 0 | 0 | 10 | 0 | 1 | 0 | 0 | 4 | 0 | 0 | 0 | 0 | 0 | 0 | 0 | 0 | 0 | 15 |
| 6 | Ghonia | 0 | 0 | 0 | 0 | 1 | 0 | 0 | 0 | 0 | 0 | 0 | 0 | 0 | 0 | 0 | 0 | 0 | 1 |
| 7 | Pangas | 0 | 6 | 0 | 5 | 3 | 0 | 0 | 0 | 20 | 0 | 0 | 0 | 0 | 10 | 0 | 0 | 3 | 47 |
| 8 | Boal/Air | 33 | 23 | 5 | 17 | 4 | 52 | 9 | 9 | 83 | 93 | 0 | 0 | 17 | 32 | 12 | 78 | 10 | 477 |
| 9 | Shol/Gazar/Taki | 29 | 0 | 12 | 43 | 5 | 9 | 0 | 5 | 0 | 10 | 0 | 0 | 6 | 4 | 5 | 61 | 0 | 189 |
| 10 | Koi | 7 | 0 | 0 | 23 | 4 | 0 | 0 | 4 | 0 | 0 | 0 | 0 | 0 | 0 | 0 | 16 | 0 | 54 |
| 11 | Shingi/Magur | 7 | 0 | 0 | 0 | 1 | 0 | 0 | 5 | 0 | 0 | 0 | 0 | 0 | 0 | 0 | 16 | 0 | 29 |
| 12 | Sarpunti | 0 | 0 | 0 | 0 | 0 | 0 | 0 | 0 | 0 | 0 | 0 | 0 | 0 | 0 | 0 | 0 | 0 | 0 |
| 13 | Other Inland Fish | 111 | 411 | 305 | 276 | 127 | 1223 | 182 | 251 | 219 | 967 | 443 | 415 | 1297 | 323 | 385 | 232 | 185 | 7352 |
| 14 | Hilsa/Illish | 0 | 0 | 0 | 5 | 0 | 0 | 0 | 0 | 0 | 0 | 0 | 0 | 0 | 0 | 0 | 0 | 0 | 5 |
| 15 | Galda | 16 | 10 | 0 | 10 | 1 | 0 | 0 | 5 | 14 | 5 | 0 | 12 | 0 | 14 | 5 | 42 | 4 | 138 |
| 16 | Bagda | 0 | 0 | 0 | 0 | 0 | 0 | 0 | 0 | 0 | 0 | 0 | 0 | 0 | 0 | 0 | 0 | 0 | 0 |
| 17 | Harina | 0 | 0 | 0 | 0 | 0 | 0 | 0 | 0 | 0 | 0 | 0 | 0 | 0 | 0 | 0 | 0 | 0 | 0 |
| 18 | Chaka | 0 | 0 | 0 | 0 | 0 | 0 | 0 | 0 | 0 | 0 | 0 | 0 | 0 | 0 | 0 | 0 | 0 | 0 |
| 19 | Other small shrimp/prawn | 128 | 48 | 121 | 122 | 9 | 0 | 29 | 32 | 31 | 38 | 22 | 62 | 22 | 208 | 25 | 273 | 22 | 1192 |
| Total | | 447 | 555 | 501 | 604 | 201 | 1380 | 234 | 350 | 390 | 1262 | 465 | 509 | 1382 | 639 | 476 | 961 | 250 | 10606 |

Cont....

[Unit : Metric Ton]

| Sl. No. | Species | Bagerhat | Chuadanga | Jashore | Jhenaidah | Khulna | Kushtia | Magura | Meherpur | Narail | Satkhira | Barguna | Barishal | Bhola | Jhalokathi | Patuakhali | Pirojpur | Sub-total |
|--------------|--------------------------|-------------|------------|------------|------------|-------------|-------------|-------------|------------|------------|-------------|-------------|-------------|-------------|-------------|--------------|-------------|--------------|
| 1 | Rui | 0 | 17 | 26 | 4 | 0 | 49 | 81 | 2 | 55 | 0 | 0 | 0 | 0 | 0 | 0 | 0 | 234 |
| 2 | Catla | 0 | 17 | 13 | 4 | 0 | 32 | 71 | 2 | 6 | 0 | 0 | 0 | 0 | 0 | 0 | 0 | 145 |
| 3 | Mrigal | 0 | 0 | 5 | 0 | 0 | 0 | 10 | 1 | 48 | 0 | 0 | 0 | 0 | 0 | 0 | 0 | 64 |
| 4 | Kalibaus | 0 | 0 | 0 | 0 | 0 | 0 | 0 | 0 | 0 | 0 | 0 | 0 | 0 | 0 | 0 | 0 | 0 |
| 5 | Bata | 0 | 0 | 0 | 0 | 0 | 0 | 0 | 0 | 58 | 0 | 0 | 0 | 0 | 0 | 0 | 0 | 58 |
| 6 | Ghonia | 0 | 0 | 0 | 0 | 0 | 0 | 0 | 0 | 0 | 0 | 0 | 0 | 0 | 0 | 0 | 0 | 0 |
| 7 | Pangas | 0 | 0 | 0 | 0 | 0 | 0 | 0 | 0 | 0 | 0 | 0 | 0 | 0 | 0 | 0 | 0 | 0 |
| 8 | Boal/Air/Guizza Air | 0 | 0 | 3 | 0 | 0 | 21 | 0 | 9 | 11 | 9 | 0 | 0 | 0 | 0 | 0 | 0 | 53 |
| 9 | Shol/Gazar/Taki | 11 | 25 | 73 | 23 | 31 | 18 | 0 | 31 | 34 | 74 | 0 | 0 | 0 | 0 | 0 | 0 | 320 |
| 10 | Koi | 0 | 0 | 0 | 7 | 0 | 8 | 0 | 0 | 0 | 0 | 3 | 0 | 0 | 0 | 0 | 0 | 18 |
| 11 | Shingi/Magur | 0 | 0 | 14 | 0 | 0 | 5 | 0 | 0 | 0 | 13 | 0 | 0 | 0 | 0 | 0 | 0 | 32 |
| 12 | Sarpunti | 0 | 0 | 0 | 0 | 0 | 0 | 0 | 0 | 4 | 0 | 0 | 0 | 0 | 0 | 0 | 0 | 4 |
| 13 | Other Inland Fish | 1572 | 168 | 644 | 148 | 1079 | 481 | 754 | 91 | 362 | 197 | 968 | 1955 | 381 | 736 | 427 | 2360 | 12323 |
| 14 | Hilsa/Ilish | 951 | 0 | 0 | 0 | 694 | 0 | 0 | 0 | 3 | 0 | 4822 | 2065 | 3141 | 796 | 25263 | 1404 | 39139 |
| 15 | Galda | 0 | 0 | 0 | 0 | 19 | 5 | 0 | 0 | 0 | 0 | 0 | 13 | 5 | 15 | 0 | 0 | 57 |
| 16 | Bagda | 0 | 0 | 0 | 0 | 19 | 0 | 0 | 0 | 0 | 0 | 0 | 8 | 0 | 0 | 7 | 0 | 34 |
| 17 | Harina | 1814 | 0 | 0 | 0 | 719 | 0 | 0 | 0 | 0 | 521 | 0 | 21 | 12 | 39 | 0 | 9 | 3135 |
| 18 | Chaka | 8 | 0 | 0 | 0 | 6 | 0 | 0 | 0 | 0 | 5 | 0 | 0 | 0 | 0 | 0 | 0 | 19 |
| 19 | Other small shrimp/prawn | 1023 | 132 | 178 | 159 | 779 | 410 | 197 | 146 | 371 | 483 | 28 | 53 | 18 | 88 | 6 | 36 | 4107 |
| Total | | 5379 | 359 | 956 | 345 | 3346 | 1029 | 1113 | 282 | 952 | 1302 | 5821 | 4115 | 3557 | 1674 | 25703 | 3809 | 59742 |

Cont....

[Unit : Metric Ton]

| Sl. No. | Species | Dinajpur | Gaibanda | Kurigram | Lalmonirhat | Nilphamari | Panchagar | Rangpur | Thakurgoan | Bogura | C Nawabganj | Joypurhat | Naogaon | Natore | Pabna | Rajshahi | Sirajganj | Sub-total |
|--------------|--------------------------|------------|------------|------------|-------------|------------|------------|------------|------------|------------|-------------|------------|-------------|------------|-------------|------------|-------------|--------------|
| 1 | Rui | 0 | 59 | 13 | 9 | 5 | 0 | 10 | 0 | 53 | 83 | 42 | 113 | 91 | 117 | 72 | 104 | 771 |
| 2 | Catla | 0 | 43 | 3 | 9 | 5 | 0 | 8 | 0 | 48 | 60 | 28 | 66 | 67 | 71 | 48 | 71 | 527 |
| 3 | Mrigal | 0 | 18 | 18 | 5 | 3 | 0 | 5 | 0 | 42 | 65 | 11 | 44 | 25 | 70 | 33 | 33 | 372 |
| 4 | Kalibaus | 0 | 21 | 0 | 3 | 0 | 0 | 8 | 0 | 0 | 0 | 0 | 3 | 12 | 8 | 0 | 9 | 64 |
| 5 | Bata | 0 | 12 | 0 | 3 | 0 | 0 | 0 | 0 | 0 | 0 | 0 | 3 | 8 | 0 | 0 | 5 | 31 |
| 6 | Ghonia | 0 | 0 | 0 | 0 | 0 | 0 | 0 | 0 | 0 | 0 | 0 | 3 | 3 | 0 | 0 | 3 | 9 |
| 7 | Pangas | 0 | 22 | 0 | 0 | 0 | 0 | 0 | 0 | 1 | 14 | 0 | 5 | 5 | 10 | 22 | 23 | 102 |
| 8 | Boal/Air/Guizza Air | 0 | 54 | 60 | 32 | 0 | 0 | 7 | 0 | 10 | 21 | 9 | 5 | 5 | 37 | 31 | 14 | 285 |
| 9 | Shol/Gazar/Taki | 0 | 10 | 0 | 10 | 0 | 0 | 0 | 0 | 0 | 0 | 4 | 3 | 8 | 47 | 3 | 5 | 90 |
| 10 | Koi | 0 | 0 | 0 | 0 | 0 | 0 | 0 | 0 | 0 | 0 | 0 | 3 | 3 | 0 | 3 | 3 | 12 |
| 11 | Shingi/Magur | 0 | 0 | 0 | 0 | 0 | 0 | 0 | 0 | 0 | 0 | 0 | 3 | 3 | 0 | 3 | 1 | 10 |
| 12 | Sarpunti | 0 | 0 | 0 | 0 | 0 | 0 | 0 | 0 | 0 | 0 | 0 | 0 | 3 | 0 | 3 | 1 | 7 |
| 13 | Other Inland Fish | 282 | 231 | 432 | 94 | 121 | 103 | 96 | 93 | 537 | 542 | 62 | 968 | 552 | 882 | 643 | 1448 | 7086 |
| 14 | Hilsa/Illish | 0 | 0 | 0 | 1 | 0 | 0 | 0 | 0 | 0 | 0 | 0 | 0 | 0 | 0 | 0 | 0 | 1 |
| 15 | Galda | 0 | 0 | 0 | 3 | 3 | 0 | 0 | 0 | 0 | 0 | 0 | 0 | 5 | 0 | 5 | 5 | 21 |
| 16 | Bagda | 0 | 0 | 0 | 0 | 0 | 0 | 0 | 0 | 0 | 0 | 0 | 0 | 0 | 0 | 0 | 0 | 0 |
| 17 | Harina | 0 | 0 | 0 | 0 | 0 | 0 | 0 | 0 | 0 | 0 | 0 | 0 | 0 | 0 | 0 | 0 | 0 |
| 18 | Chaka | 0 | 0 | 0 | 0 | 0 | 0 | 0 | 0 | 0 | 0 | 0 | 0 | 0 | 0 | 0 | 0 | 0 |
| 19 | Other small shrimp/prawn | 8 | 43 | 22 | 34 | 61 | 18 | 17 | 19 | 18 | 17 | 29 | 63 | 45 | 72 | 59 | 152 | 677 |
| Total | | 290 | 513 | 548 | 203 | 198 | 121 | 151 | 112 | 709 | 802 | 185 | 1282 | 835 | 1314 | 925 | 1877 | 10065 |

Cont....

[Unit : Metric Ton]

| Sl. No. | Species | Bandarban | Brahmanbaria | Chandpur | Chattogram | Cumilla | Cox's Bazar | Feni | Khagrachari | Lakshmipur | Noakhali | Rangamati | Habiganj | Moulvibazar | Sunamganj | Sylhet | Sub-total | Total |
|--------------|--------------------------|------------|--------------|-------------|-------------|------------|-------------|-------------|-------------|------------|------------|------------|------------|-------------|------------|------------|--------------|--------------|
| 1 | Rui | 8 | 56 | 60 | 5 | 72 | 0 | 55 | 0 | 3 | 3 | 5 | 32 | 13 | 41 | 47 | 400 | 1826 |
| 2 | Catla | 6 | 26 | 6 | 2 | 12 | 0 | 52 | 0 | 1 | 1 | 4 | 10 | 7 | 12 | 0 | 139 | 1089 |
| 3 | Mrigal | 5 | 9 | 2 | 1 | 5 | 0 | 96 | 0 | 1 | 0 | 3 | 19 | 6 | 14 | 0 | 161 | 776 |
| 4 | Kalibaus | 0 | 4 | 6 | 1 | 5 | 0 | 0 | 0 | 0 | 0 | 3 | 0 | 0 | 0 | 60 | 79 | 372 |
| 5 | Bata | 0 | 3 | 0 | 0 | 0 | 0 | 79 | 0 | 8 | 3 | 3 | 0 | 22 | 62 | 0 | 180 | 284 |
| 6 | Ghonia | 0 | 4 | 2 | 0 | 0 | 0 | 3 | 0 | 0 | 0 | 0 | 0 | 0 | 0 | 0 | 9 | 19 |
| 7 | Pangas | 0 | 9 | 0 | 0 | 0 | 0 | 0 | 0 | 1 | 1 | 0 | 0 | 6 | 9 | 8 | 34 | 183 |
| 8 | Boal/Air/Guizza Air | 0 | 106 | 45 | 0 | 63 | 0 | 86 | 0 | 4 | 3 | 13 | 0 | 7 | 56 | 60 | 443 | 1258 |
| 9 | Shol/Gazar/Taki | 0 | 12 | 50 | 0 | 17 | 0 | 73 | 0 | 3 | 1 | 11 | 0 | 6 | 20 | 18 | 211 | 810 |
| 10 | Koi | 0 | 3 | 0 | 0 | 4 | 0 | 0 | 0 | 3 | 1 | 0 | 0 | 6 | 5 | 3 | 25 | 109 |
| 11 | Shingi/Magur | 5 | 5 | 0 | 0 | 4 | 0 | 0 | 0 | 3 | 1 | 0 | 0 | 7 | 5 | 3 | 33 | 104 |
| 12 | Sarpunti | 0 | 6 | 0 | 0 | 5 | 0 | 0 | 0 | 0 | 0 | 0 | 0 | 0 | 0 | 0 | 11 | 22 |
| 13 | Other Inland Fish | 73 | 393 | 470 | 37 | 254 | 17 | 490 | 194 | 54 | 28 | 162 | 657 | 336 | 495 | 516 | 4176 | 30937 |
| 14 | Hilsa/Ilish | 0 | 0 | 2762 | 6886 | 0 | 2296 | 34 | 0 | 132 | 50 | 0 | 0 | 1 | 5 | 6 | 12172 | 51317 |
| 15 | Galda | 0 | 3 | 5 | 5 | 26 | 6 | 0 | 0 | 4 | 1 | 0 | 0 | 4 | 1 | 0 | 55 | 271 |
| 16 | Bagda | 0 | 0 | 0 | 0 | 0 | 0 | 0 | 0 | 0 | 0 | 0 | 0 | 0 | 0 | 0 | 0 | 34 |
| 17 | Harina | 0 | 0 | 0 | 0 | 0 | 0 | 0 | 0 | 0 | 0 | 0 | 0 | 0 | 0 | 0 | 0 | 3135 |
| 18 | Chaka | 0 | 0 | 0 | 0 | 0 | 0 | 0 | 0 | 0 | 0 | 0 | 0 | 0 | 0 | 0 | 0 | 19 |
| 19 | Other small shrimp/prawn | 48 | 22 | 17 | 21 | 72 | 14 | 356 | 17 | 17 | 8 | 4 | 78 | 50 | 119 | 119 | 962 | 6938 |
| Total | | 145 | 661 | 3425 | 6958 | 539 | 2333 | 1324 | 211 | 234 | 101 | 208 | 796 | 471 | 844 | 840 | 14900 | 99503 |

Table 9.3.11. Species-wise Annual Fish Catch of Principal River Meghna 2016-17

[Unit : Metric Ton]

| Sl. No. | Species | Lower Meghna | | | | | | | Upper Meghna | | | | | | | Total | |
|--------------|--------------------------|--------------|--------------|--------------|--------------|------------|--------------|---------------|--------------|-------------|------------|-------------|--------------|-------------|------------|-------------|---------------|
| | | Noakhali | Bhola | Barisal | Lakshmipur | Sariatpur | Chandpur | Sub-Total | Munshiganj | Narayanganj | Comilla | Narshingdi | Brahmanbaria | Kishoreganj | Habiganj | | Sub-Total |
| 1 | Rui | 3 | 8 | 4 | 2 | 6 | 4 | 27 | 10 | 0 | 23 | 8 | 50 | 39 | 0 | 130 | 157 |
| 2 | Catla | 2 | 4 | 2 | 1 | 5 | 3 | 17 | 7 | 0 | 12 | 4 | 31 | 16 | 0 | 70 | 87 |
| 3 | Mrigal | 1 | 4 | 1 | 4 | 1 | 2 | 13 | 4 | 0 | 12 | 1 | 24 | 20 | 0 | 61 | 74 |
| 4 | Kalibaus | 0 | 0 | 0 | 0 | 0 | 0 | 0 | 1 | 0 | 5 | 0 | 5 | 4 | 0 | 15 | 15 |
| 5 | Bata | 52 | 21 | 29 | 361 | 0 | 18 | 481 | 7 | 0 | 8 | 0 | 15 | 17 | 0 | 47 | 528 |
| 6 | Ghonia | 0 | 0 | 0 | 0 | 0 | 0 | 0 | 0 | 0 | 2 | 0 | 6 | 0 | 0 | 8 | 8 |
| 7 | Pangas | 0 | 28 | 73 | 0 | 7 | 11 | 119 | 3 | 0 | 4 | 3 | 9 | 9 | 0 | 28 | 147 |
| 8 | Boal/Air | 0 | 28 | 48 | 0 | 5 | 11 | 92 | 4 | 0 | 23 | 3 | 37 | 10 | 0 | 77 | 169 |
| 9 | Shol/Gazar/Taki | 0 | 0 | 0 | 0 | 0 | 0 | 0 | 0 | 0 | 0 | 0 | 0 | 0 | 0 | 0 | 0 |
| 10 | Koi | 0 | 0 | 0 | 0 | 0 | 0 | 0 | 0 | 0 | 0 | 0 | 0 | 0 | 0 | 0 | 0 |
| 11 | Shingi/Magur | 0 | 0 | 0 | 0 | 0 | 0 | 0 | 0 | 0 | 0 | 0 | 0 | 0 | 0 | 0 | 0 |
| 12 | Sarpunti | 0 | 0 | 0 | 0 | 0 | 0 | 0 | 0 | 0 | 0 | 0 | 0 | 0 | 0 | 0 | 0 |
| 13 | Other Inland Fish | 159 | 765 | 790 | 344 | 49 | 348 | 2455 | 403 | 819 | 112 | 1063 | 384 | 129 | 101 | 3011 | 5466 |
| 14 | Hilsa/Ilish | 12031 | 76791 | 34668 | 18193 | 607 | 29423 | 171713 | 433 | 67 | 8 | 358 | 288 | 382 | 4 | 1540 | 173253 |
| 15 | Galda | 7 | 36 | 57 | 29 | 0 | 0 | 129 | 6 | 0 | 19 | 3 | 15 | 25 | 0 | 68 | 197 |
| 16 | Bagda | 0 | 0 | 0 | 0 | 0 | 0 | 0 | 0 | 0 | 0 | 0 | 0 | 0 | 0 | 0 | 0 |
| 17 | Harina | 0 | 0 | 0 | 0 | 0 | 0 | 0 | 0 | 0 | 0 | 0 | 0 | 0 | 0 | 0 | 0 |
| 18 | Chaka | 0 | 0 | 0 | 0 | 0 | 0 | 0 | 0 | 0 | 0 | 0 | 0 | 0 | 0 | 0 | 0 |
| 19 | Other small shrimp/prawn | 15 | 99 | 126 | 12 | 10 | 11 | 273 | 29 | 11 | 62 | 8 | 22 | 36 | 24 | 192 | 465 |
| Total | | 12270 | 77784 | 35798 | 18946 | 690 | 29830 | 175318 | 906 | 897 | 289 | 1452 | 885 | 687 | 129 | 5245 | 180563 |

Table 9.3.11. Species-wise Annual Fish Catch of Principal River Padma, 2016-17

[Unit : Metric Ton]

| Sl. No. | Species | Lower Padma | | | | | | | | Upper Padma | | | | | | Total | |
|--------------|--------------------------|-------------|------------|------------|------------|-------------|-------------|------------|-------------|-------------|------------|-------------|------------|------------|--------------|-------------|-------------|
| | | Sariatpur | Madaripur | Munshiganj | Dhaka | Manikganj | Faridpur | Rajbari | Sub-Total | Rajbari | Kushtia | Pabna | Natore | Rajshahi | C. Nawabganj | | Sub-Total |
| 1 | Rui | 29 | 19 | 9 | 15 | 12 | 17 | 25 | 126 | 18 | 15 | 40 | 17 | 26 | 28 | 144 | 270 |
| 2 | Catla | 15 | 8 | 7 | 13 | 8 | 5 | 13 | 69 | 11 | 11 | 21 | 11 | 22 | 23 | 99 | 168 |
| 3 | Mrigal | 15 | 6 | 4 | 11 | 4 | 9 | 5 | 54 | 6 | 3 | 4 | 3 | 10 | 13 | 39 | 93 |
| 4 | Kalibaus | 7 | 5 | 3 | 8 | 3 | 4 | 3 | 33 | 4 | 2 | 12 | 3 | 4 | 3 | 28 | 61 |
| 5 | Bata | 0 | 0 | 0 | 0 | 0 | 0 | 0 | 0 | 0 | 0 | 0 | 0 | 0 | 0 | 0 | 0 |
| 6 | Ghonia | 0 | 0 | 0 | 0 | 0 | 0 | 0 | 0 | 0 | 0 | 0 | 0 | 0 | 0 | 0 | 0 |
| 7 | Pangas | 8 | 5 | 4 | 5 | 3 | 3 | 4 | 32 | 0 | 7 | 21 | 20 | 47 | 27 | 122 | 154 |
| 8 | Boal/Air | 17 | 25 | 36 | 15 | 20 | 21 | 7 | 141 | 11 | 11 | 31 | 11 | 32 | 41 | 137 | 278 |
| 9 | Shol/Gazar/Taki | 0 | 0 | 0 | 0 | 0 | 0 | 0 | 0 | 0 | 0 | 0 | 0 | 0 | 0 | 0 | 0 |
| 10 | Koi | 0 | 0 | 0 | 0 | 0 | 0 | 0 | 0 | 0 | 0 | 0 | 0 | 0 | 0 | 0 | 0 |
| 11 | Shingi/Magur | 0 | 0 | 0 | 0 | 0 | 0 | 0 | 0 | 0 | 0 | 0 | 0 | 0 | 0 | 0 | 0 |
| 12 | Sarpunti | 0 | 0 | 0 | 0 | 0 | 0 | 0 | 0 | 0 | 0 | 0 | 0 | 0 | 0 | 0 | 0 |
| 13 | Other Inland Fish | 156 | 563 | 227 | 146 | 129 | 396 | 317 | 1934 | 372 | 169 | 929 | 234 | 692 | 543 | 2939 | 4873 |
| 14 | Hilsa/Illish | 253 | 183 | 650 | 228 | 958 | 641 | 247 | 3160 | 135 | 17 | 104 | 4 | 87 | 4 | 351 | 3511 |
| 15 | Galda | 0 | 3 | 3 | 5 | 1 | 1 | 3 | 16 | 1 | 1 | 0 | 0 | 0 | 8 | 10 | 26 |
| 16 | Bagda | 0 | 0 | 0 | 0 | 0 | 0 | 0 | 0 | 0 | 0 | 0 | 0 | 0 | 0 | 0 | 0 |
| 17 | Harina | 0 | 0 | 0 | 0 | 0 | 0 | 0 | 0 | 0 | 0 | 0 | 0 | 0 | 0 | 0 | 0 |
| 18 | Chaka | 0 | 0 | 0 | 0 | 0 | 0 | 0 | 0 | 0 | 0 | 0 | 0 | 0 | 0 | 0 | 0 |
| 19 | Other small shrimp/prawn | 26 | 39 | 21 | 97 | 30 | 22 | 59 | 294 | 23 | 13 | 21 | 11 | 28 | 28 | 124 | 418 |
| Total | | 527 | 856 | 963 | 542 | 1168 | 1120 | 684 | 5861 | 581 | 249 | 1183 | 314 | 948 | 719 | 3994 | 9855 |

Table 9.3.11. Species-wise Annual Fish Catch of Principal River Jamuna and Brahmaputra, 2016-17

[Unit : Metric Ton]

| Sl. No. | Species | Jamuna | | | | | | | Brahmaputra | | | | Total | Grand Total | |
|--------------|--------------------------|------------|------------|------------|-------------|-----------|------------|------------|-------------|------------|------------|------------|------------|-------------|---------------|
| | | Manikganj | Pabna | Tangail | Sirajganj | Bogra | Jamalpur | Gaibandha | Sub-Total | Jamalpur | Gaibandha | Kurigram | | | Sub-Total |
| 1 | Rui | 6 | 9 | 23 | 20 | 5 | 37 | 3 | 103 | 11 | 5 | 3 | 19 | 122 | 547 |
| 2 | Catla | 3 | 5 | 14 | 26 | 3 | 22 | 3 | 76 | 6 | 5 | 3 | 14 | 90 | 344 |
| 3 | Mrigal | 2 | 3 | 17 | 26 | 2 | 14 | 2 | 66 | 3 | 2 | 2 | 7 | 73 | 891 |
| 4 | Kalibaus | 2 | 0 | 11 | 3 | 0 | 5 | 0 | 21 | 3 | 2 | 0 | 5 | 26 | 102 |
| 5 | Bata | 0 | 2 | 0 | 2 | 0 | 0 | 0 | 4 | 0 | 0 | 0 | 0 | 4 | 530 |
| 6 | Ghonia | 0 | 0 | 0 | 0 | 0 | 0 | 0 | 0 | 0 | 0 | 0 | 0 | 0 | 8 |
| 7 | Pangas | 0 | 0 | 0 | 0 | 0 | 0 | 0 | 0 | 0 | 0 | 0 | 0 | 0 | 300 |
| 8 | Boal/Air | 30 | 29 | 52 | 3 | 9 | 26 | 14 | 163 | 16 | 26 | 20 | 62 | 225 | 670 |
| 9 | Shol/Gazar/Taki | 0 | 0 | 0 | 0 | 0 | 0 | 0 | 0 | 0 | 0 | 0 | 0 | 0 | 0 |
| 10 | Koi | 0 | 0 | 0 | 0 | 0 | 0 | 0 | 0 | 0 | 0 | 0 | 0 | 0 | 0 |
| 11 | Shingi/Magur | 0 | 0 | 0 | 0 | 0 | 0 | 0 | 0 | 0 | 0 | 0 | 0 | 0 | 0 |
| 12 | Sarpunti | 0 | 0 | 0 | 0 | 0 | 0 | 0 | 0 | 0 | 0 | 0 | 0 | 0 | 0 |
| 13 | Other Inland Fish | 314 | 520 | 393 | 1259 | 25 | 214 | 68 | 2793 | 106 | 67 | 273 | 446 | 3239 | 13533 |
| 14 | Hilsa/Illish | 76 | 50 | 28 | 89 | 5 | 69 | 13 | 330 | 54 | 8 | 20 | 82 | 412 | 176583 |
| 15 | Galda | 0 | 2 | 3 | 0 | 2 | 0 | 2 | 9 | 2 | 2 | 0 | 4 | 13 | 235 |
| 16 | Bagda | 0 | 0 | 0 | 0 | 0 | 0 | 0 | 0 | 0 | 0 | 0 | 0 | 0 | 0 |
| 17 | Harina | 0 | 0 | 0 | 0 | 0 | 0 | 0 | 0 | 0 | 0 | 0 | 0 | 0 | 0 |
| 18 | Chaka | 0 | 0 | 0 | 0 | 0 | 0 | 0 | 0 | 0 | 0 | 0 | 0 | 0 | 0 |
| 19 | Other small shrimp/prawn | 43 | 33 | 49 | 26 | 31 | 19 | 28 | 229 | 15 | 27 | 20 | 62 | 291 | 1170 |
| Total | | 476 | 653 | 599 | 1454 | 81 | 406 | 133 | 3793 | 216 | 144 | 341 | 701 | 4494 | 194912 |

Table 9.3.12. Species-wise Annual Fish Catch of Principal River- Meghna, 2017-18

[Unit : Metric Ton]

| Sl. No. | Species | Lower Meghna | | | | | | | Upper Meghna | | | | | | | Total | |
|--------------|--------------------------|--------------|--------------|--------------|--------------|-------------|--------------|---------------|--------------|-------------|------------|-------------|--------------|-------------|------------|-------------|---------------|
| | | Noakhali | Bhola | Barishal | Lakshmipur | Sariatpur | Chandpur | Sub-Total | Munshiganj | Narayanganj | Cumilla | Narsingdi | Brahmanbaria | Kishoreganj | Habiganj | | Sub-Total |
| 1 | Rui | 14 | 41 | 44 | 15 | 22 | 29 | 165 | 19 | 0 | 34 | 14 | 88 | 108 | 0 | 263 | 428 |
| 2 | Catla | 14 | 19 | 31 | 7 | 18 | 22 | 111 | 16 | 0 | 17 | 8 | 55 | 44 | 0 | 140 | 251 |
| 3 | Mrigal | 7 | 21 | 16 | 20 | 4 | 22 | 90 | 9 | 0 | 17 | 2 | 42 | 56 | 0 | 126 | 216 |
| 4 | Kalibaus | 0 | 0 | 0 | 0 | 0 | 0 | 0 | 2 | 0 | 8 | 0 | 9 | 12 | 0 | 31 | 31 |
| 5 | Bata | 149 | 62 | 187 | 1136 | 0 | 78 | 1612 | 16 | 0 | 11 | 0 | 26 | 47 | 0 | 100 | 1712 |
| 6 | Ghonia | 0 | 0 | 0 | 0 | 0 | 0 | 0 | 0 | 0 | 3 | 0 | 11 | 0 | 0 | 14 | 14 |
| 7 | Pangas | 0 | 142 | 826 | 0 | 27 | 84 | 1079 | 7 | 0 | 7 | 6 | 14 | 23 | 0 | 57 | 1136 |
| 8 | Boal/Air | 0 | 142 | 540 | 0 | 18 | 84 | 784 | 9 | 0 | 34 | 6 | 65 | 26 | 0 | 140 | 924 |
| 9 | Shol/Gazar/Taki | 0 | 0 | 0 | 0 | 0 | 0 | 0 | 0 | 0 | 0 | 0 | 0 | 0 | 0 | 0 | 0 |
| 10 | Koi | 0 | 0 | 0 | 0 | 0 | 0 | 0 | 0 | 0 | 0 | 0 | 0 | 0 | 0 | 0 | 0 |
| 11 | Shingi/Magur | 0 | 0 | 0 | 0 | 0 | 0 | 0 | 0 | 0 | 0 | 0 | 0 | 0 | 0 | 0 | 0 |
| 12 | Sarpunti | 0 | 0 | 0 | 0 | 0 | 0 | 0 | 0 | 0 | 0 | 0 | 0 | 0 | 0 | 0 | 0 |
| 13 | Other Inland Fish | 189 | 913 | 2077 | 446 | 38 | 638 | 4301 | 845 | 1230 | 168 | 1857 | 670 | 362 | 151 | 5283 | 9584 |
| 14 | Hilsa/Ilish | 12945 | 84993 | 27615 | 17447 | 1103 | 31219 | 175322 | 381 | 104 | 0 | 152 | 273 | 167 | 0 | 1077 | 176399 |
| 15 | Galda | 41 | 190 | 646 | 163 | 0 | 0 | 1040 | 13 | 0 | 29 | 6 | 26 | 70 | 0 | 144 | 1184 |
| 16 | Bagda | 0 | 0 | 0 | 0 | 0 | 0 | 0 | 0 | 0 | 0 | 0 | 0 | 0 | 0 | 0 | 0 |
| 17 | Harina | 0 | 0 | 0 | 0 | 0 | 0 | 0 | 0 | 0 | 0 | 0 | 0 | 0 | 0 | 0 | 0 |
| 18 | Chaka | 0 | 0 | 0 | 0 | 0 | 0 | 0 | 0 | 0 | 0 | 0 | 0 | 0 | 0 | 0 | 0 |
| 19 | Other small shrimp/prawn | 40 | 277 | 775 | 36 | 17 | 46 | 1191 | 61 | 16 | 93 | 14 | 39 | 103 | 36 | 362 | 1553 |
| Total | | 13399 | 86800 | 32757 | 19270 | 1247 | 32222 | 185695 | 1378 | 1350 | 421 | 2065 | 1318 | 1018 | 187 | 7737 | 193432 |

Table 9.3.12. Species-wise Annual Fish Catch of Principal River- Padma, 2017-18

[Unit : Metric Ton]

| Sl. No. | Species | Lower Padma | | | | | | | | Upper Padma | | | | | | Total | |
|--------------|--------------------------|-------------|-------------|-------------|------------|-------------|-------------|-------------|-------------|-------------|------------|-------------|------------|-------------|--------------|-------------|--------------|
| | | Sariatpur | Madaripur | Munshiganj | Dhaka | Manikganj | Faridpur | Rajbari | Sub-Total | Rajbari | Kushtia | Pabna | Natore | Rajshahi | C. Nawabganj | | Sub-Total |
| 1 | Rui | 61 | 36 | 18 | 32 | 30 | 36 | 29 | 242 | 37 | 12 | 66 | 27 | 42 | 44 | 228 | 470 |
| 2 | Catla | 37 | 17 | 18 | 33 | 23 | 13 | 17 | 158 | 21 | 8 | 34 | 16 | 35 | 36 | 150 | 308 |
| 3 | Mrigal | 39 | 16 | 12 | 30 | 14 | 20 | 8 | 139 | 13 | 3 | 6 | 5 | 15 | 19 | 61 | 200 |
| 4 | Kalibaus | 16 | 11 | 8 | 11 | 7 | 6 | 2 | 61 | 8 | 2 | 19 | 5 | 6 | 5 | 45 | 106 |
| 5 | Bata | 0 | 0 | 0 | 0 | 0 | 0 | 0 | 0 | 0 | 0 | 0 | 0 | 0 | 0 | 0 | 0 |
| 6 | Ghonia | 0 | 0 | 0 | 0 | 0 | 0 | 0 | 0 | 0 | 0 | 0 | 0 | 0 | 0 | 0 | 0 |
| 7 | Pangas | 16 | 11 | 9 | 11 | 9 | 7 | 5 | 68 | 0 | 6 | 34 | 32 | 75 | 42 | 189 | 257 |
| 8 | Boal/Air | 41 | 57 | 92 | 37 | 59 | 52 | 10 | 348 | 21 | 8 | 52 | 16 | 51 | 62 | 210 | 558 |
| 9 | Shol/Gazar/Taki | 0 | 0 | 0 | 0 | 0 | 0 | 0 | 0 | 0 | 0 | 0 | 0 | 0 | 0 | 0 | 0 |
| 10 | Koi | 0 | 0 | 0 | 0 | 0 | 0 | 0 | 0 | 0 | 0 | 0 | 0 | 0 | 0 | 0 | 0 |
| 11 | Shingi/Magur | 0 | 0 | 0 | 0 | 0 | 0 | 0 | 0 | 0 | 0 | 0 | 0 | 0 | 0 | 0 | 0 |
| 12 | Sarpunti | 53 | 44 | 23 | 37 | 35 | 44 | 33 | 269 | 0 | 0 | 0 | 0 | 0 | 0 | 0 | 269 |
| 13 | Other Inland Fish | 36 | 17 | 19 | 32 | 22 | 13 | 17 | 156 | 761 | 135 | 1521 | 374 | 1096 | 831 | 4718 | 4874 |
| 14 | Hilsa/Illish | 0 | 91 | 569 | 115 | 1039 | 355 | 523 | 2692 | 286 | 532 | 93 | 2 | 164 | 40 | 1117 | 3809 |
| 15 | Galda | 354 | 805 | 555 | 355 | 372 | 940 | 403 | 3784 | 3 | 1 | 0 | 0 | 0 | 11 | 15 | 3799 |
| 16 | Bagda | 0 | 0 | 0 | 0 | 0 | 0 | 0 | 0 | 0 | 0 | 0 | 0 | 0 | 0 | 0 | 0 |
| 17 | Harina | 0 | 0 | 0 | 0 | 0 | 0 | 0 | 0 | 0 | 0 | 0 | 0 | 0 | 0 | 0 | 0 |
| 18 | Chaka | 0 | 7 | 8 | 13 | 3 | 2 | 4 | 37 | 0 | 0 | 0 | 0 | 0 | 0 | 0 | 37 |
| 19 | Other small shrimp/prawn | 0 | 0 | 0 | 0 | 0 | 0 | 0 | 0 | 48 | 10 | 34 | 16 | 45 | 44 | 197 | 197 |
| Total | | 653 | 1112 | 1331 | 706 | 1613 | 1488 | 1051 | 7954 | 1198 | 717 | 1859 | 493 | 1529 | 1134 | 6930 | 14884 |

Table 9.3.12. Species-wise Annual Fish Catch of Principal River- Jamuna and Brahmaputra, 2017-18

[Unit : Metric Ton]

| Sl. No. | Species | Jamuna | | | | | | | | Brahmaputra | | | | Total | Grand Total |
|--------------|--------------------------|------------|-------------|------------|-------------|------------|------------|------------|-------------|-------------|-------------|-------------|-------------|--------------|---------------|
| | | Manikganj | Pabna | Tangail | Sirajganj | Bogura | Jamalpur | Gaibandha | Sub-Total | Jamalpur | Gaibandha | Kurigram | Sub-Total | | |
| 1 | Rui | 16 | 13 | 36 | 31 | 11 | 62 | 14 | 183 | 103 | 37 | 57 | 197 | 380 | 1278 |
| 2 | Catla | 7 | 8 | 22 | 41 | 6 | 34 | 5 | 123 | 76 | 37 | 44 | 157 | 280 | 839 |
| 3 | Mrigal | 7 | 6 | 26 | 41 | 4 | 22 | 4 | 110 | 74 | 30 | 38 | 142 | 252 | 668 |
| 4 | Kalibaus | 5 | 0 | 17 | 5 | 0 | 9 | 0 | 36 | 32 | 34 | 27 | 93 | 129 | 266 |
| 5 | Bata | 0 | 4 | 0 | 3 | 0 | 0 | 0 | 7 | 0 | 0 | 0 | 0 | 7 | 1719 |
| 6 | Ghonia | 0 | 0 | 0 | 0 | 0 | 0 | 0 | 0 | 0 | 0 | 0 | 0 | 0 | 14 |
| 7 | Pangas | 0 | 0 | 0 | 0 | 0 | 0 | 0 | 0 | 0 | 0 | 0 | 0 | 0 | 1393 |
| 8 | Boal/Air | 61 | 48 | 82 | 5 | 12 | 41 | 22 | 271 | 149 | 150 | 120 | 419 | 690 | 2172 |
| 9 | Shol/Gazar/Taki | 0 | 0 | 0 | 0 | 0 | 0 | 0 | 0 | 0 | 0 | 0 | 0 | 0 | 0 |
| 10 | Koi | 0 | 0 | 0 | 0 | 0 | 0 | 0 | 0 | 0 | 0 | 0 | 0 | 0 | 0 |
| 11 | Shingi/Magur | 0 | 0 | 0 | 0 | 0 | 0 | 0 | 0 | 0 | 0 | 0 | 0 | 0 | 0 |
| 12 | Sarpunti | 0 | 0 | 0 | 0 | 0 | 0 | 0 | 0 | 0 | 0 | 0 | 0 | 0 | 269 |
| 13 | Other Inland Fish | 571 | 833 | 628 | 1977 | 56 | 348 | 103 | 4516 | 1266 | 788 | 2636 | 4690 | 9206 | 23664 |
| 14 | Hilsa/Illish | 0 | 49 | 30 | 137 | 1 | 99 | 4 | 320 | 8 | 28 | 185 | 221 | 541 | 180749 |
| 15 | Galda | 0 | 4 | 6 | 0 | 6 | 0 | 0 | 16 | 39 | 30 | 0 | 69 | 85 | 5068 |
| 16 | Bagda | 0 | 0 | 0 | 0 | 0 | 0 | 0 | 0 | 0 | 0 | 0 | 0 | 0 | 0 |
| 17 | Harina | 0 | 0 | 0 | 0 | 0 | 0 | 0 | 0 | 0 | 0 | 0 | 0 | 0 | 0 |
| 18 | Chaka | 0 | 0 | 0 | 0 | 0 | 0 | 0 | 0 | 0 | 0 | 0 | 0 | 0 | 37 |
| 19 | Other small shrimp/prawn | 84 | 62 | 83 | 51 | 32 | 43 | 59 | 414 | 337 | 258 | 200 | 795 | 1209 | 2959 |
| Total | | 751 | 1027 | 930 | 2291 | 128 | 658 | 211 | 5996 | 2084 | 1392 | 3307 | 6783 | 12779 | 221095 |

Table 9.3.13. Annual Fish Catch in Flood Plain: 2016-17

| District | Subsistence Fisheries | | | Fry Released Program | | | Haor | | Total Production (MT) (A+B+C) |
|------------------------|--------------------------------------|----------------------------------|-----------------------------------|----------------------|---------------------------|-------------------|--------------|-------------------|----------------------------------|
| | No. of Subsistence Household (.000) | Average Catch per Household (kg) | Total Estimated Catch (MT) (A) | Area (Ha) | No of Fry Released (Lakh) | Prod. (MT) (B) | Area (Ha) | Prod. (MT) (C) | |
| Dhaka | 106 | 43.84 | 4648 | 1374 | 2.23 | 201 | 0 | 0 | 4849 |
| Faridpur | 174 | 48.08 | 8365 | 4657 | 4.94 | 1097 | 0 | 0 | 9462 |
| Gazipur | 273 | 57.86 | 15797 | 4741 | 0.67 | 967 | 0 | 0 | 16764 |
| Gopalganj | 137 | 37.93 | 5196 | 6054 | 4.15 | 1496 | 0 | 0 | 6692 |
| Kishorganj | 230 | 85.29 | 19618 | 10240 | 10.08 | 2294 | 40823 | 18711 | 40623 |
| Madaripur | 136 | 56.24 | 7648 | 1152 | 3.33 | 237 | 0 | 0 | 7885 |
| Manikganj | 211 | 47.38 | 9998 | 2075 | 12.46 | 582 | 0 | 0 | 10580 |
| Munshiganj | 230 | 47.85 | 11006 | 6641 | 1.03 | 1208 | 0 | 0 | 12214 |
| Narayanganj | 67 | 18.01 | 1207 | 2677 | 2.42 | 614 | 0 | 0 | 1821 |
| Narsingdi | 212 | 52.82 | 11198 | 2652 | 1.00 | 710 | 0 | 0 | 11908 |
| Rajbari | 159 | 36.62 | 5823 | 1577 | 3.77 | 381 | 0 | 0 | 6204 |
| Shariatpur | 131 | 38.45 | 5037 | 1484 | 12.70 | 350 | 0 | 0 | 5387 |
| Tangail | 240 | 38.69 | 9285 | 3382 | 4.36 | 1025 | 0 | 0 | 10310 |
| Dhaka Div. | 2306 | 49.79 | 114826 | 48706 | 63.14 | 11162 | 40823 | 18711 | 144699 |
| Mymensingh | 205 | 49.52 | 10152 | 2878 | 3.76 | 636 | 0 | 0 | 10788 |
| Netrakona | 246 | 49.16 | 12093 | 7236 | 19.73 | 1573 | 34592 | 16575 | 30241 |
| Jamalpur | 115 | 78.52 | 9030 | 2580 | 3.01 | 614 | 0 | 0 | 9644 |
| Sherpur | 183 | 11.50 | 2105 | 698 | 1.87 | 170 | 0 | 0 | 2275 |
| Mymensingh Div. | 749 | 44.57 | 33380 | 13392 | 28.37 | 2993 | 34592 | 16575 | 52948 |
| Bagerhat | 213 | 20.92 | 4455 | 229 | 1.57 | 83 | 0 | 0 | 4538 |
| Chuadanga | 62 | 19.87 | 1232 | 0 | 0.00 | 0 | 0 | 0 | 1232 |
| Jessore | 265 | 133.53 | 35386 | 673 | 1.71 | 170 | 0 | 0 | 35556 |
| Jhenaidah | 192 | 29.52 | 5668 | 804 | 1.40 | 140 | 0 | 0 | 5808 |
| Khulna | 301 | 62.22 | 18728 | 984 | 2.00 | 387 | 0 | 0 | 19115 |
| Kushtia | 182 | 17.90 | 3257 | 1754 | 3.05 | 589 | 0 | 0 | 3846 |
| Magura | 98 | 14.34 | 1405 | 131 | 0.90 | 42 | 0 | 0 | 1447 |
| Meherpur | 67 | 9.88 | 662 | 374 | 0.54 | 98 | 0 | 0 | 760 |
| Narail | 35 | 79.89 | 2796 | 3274 | 1.82 | 1061 | 0 | 0 | 3857 |
| Satkhira | 120 | 114.76 | 13771 | 395 | 1.03 | 81 | 0 | 0 | 13852 |
| Khulna Div. | 1535 | 56.91 | 87360 | 8618 | 14.02 | 2651 | 0 | 0 | 90011 |
| Barguna | 80 | 30.93 | 2474 | 13 | 0.46 | 23 | 0 | 0 | 2497 |
| Barisal | 216 | 37.02 | 7997 | 1189 | 3.04 | 257 | 0 | 0 | 8254 |
| Bhola | 160 | 22.94 | 3671 | 0 | 0.00 | 0 | 0 | 0 | 3671 |
| Jhalokathi | 122 | 28.25 | 3447 | 462 | 3.18 | 188 | 0 | 0 | 3635 |
| Patuakhali | 184 | 53.73 | 9887 | 129 | 0.54 | 20 | 0 | 0 | 9907 |
| Pirojpur | 111 | 31.94 | 3545 | 631 | 2.03 | 89 | 0 | 0 | 3634 |
| Barisal Div. | 873 | 35.53 | 31021 | 2424 | 9.25 | 577 | 0 | 0 | 31598 |

Cont....

| District | Subsistence Fisheries | | | Fry Released Program | | | Haor | | Total Production (MT) (A+B+C) |
|----------------------|--------------------------------------|----------------------------------|-----------------------------------|----------------------|---------------------------|-------------------|---------------|-------------------|----------------------------------|
| | No. of Subsistence Household (.000) | Average Catch per Household (kg) | Total Estimated Catch (MT) (A) | Area (Ha) | No of Fry Released (Lakh) | Prod. (MT) (B) | Area (Ha) | Prod. (MT) (C) | |
| Dinajpur | 421 | 13.78 | 5803 | 616 | 0.98 | 91 | 0 | 0 | 5894 |
| Gaibandha | 304 | 17.74 | 5393 | 1465 | 2.57 | 186 | 0 | 0 | 5579 |
| Kurigram | 241 | 42.91 | 10342 | 871 | 32.55 | 326 | 0 | 0 | 10668 |
| Lalmonirhat | 119 | 9.92 | 1181 | 1105 | 2.50 | 318 | 0 | 0 | 1499 |
| Nilphamari | 121 | 25.48 | 3083 | 135 | 1.05 | 24 | 0 | 0 | 3107 |
| Panchagarh | 132 | 18.83 | 2485 | 504 | 3.83 | 116 | 0 | 0 | 2601 |
| Rangpur | 210 | 38.44 | 8072 | 460 | 5.67 | 137 | 0 | 0 | 8209 |
| Thakurgaon | 114 | 31.37 | 3576 | 1100 | 3.07 | 165 | 0 | 0 | 3741 |
| Rangpur Div. | 1662 | 24.03 | 39935 | 6256 | 52.22 | 1363 | 0 | 0 | 41298 |
| Bogra | 100 | 42.31 | 4231 | 583 | 14.17 | 170 | 0 | 0 | 4401 |
| C. Nawabganj | 47 | 29.53 | 1388 | 1774 | 0.24 | 522 | 0 | 0 | 1910 |
| Joypurhat | 22 | 4.50 | 99 | 170 | 0.22 | 42 | 0 | 0 | 141 |
| Naogaon | 333 | 39.16 | 13040 | 12273 | 29.28 | 3847 | 0 | 0 | 16887 |
| Natore | 248 | 48.85 | 12115 | 8012 | 5.22 | 2297 | 0 | 0 | 14412 |
| Pabna | 243 | 34.49 | 8380 | 5474 | 6.89 | 1581 | 0 | 0 | 9961 |
| Rajshahi | 215 | 24.65 | 5300 | 4876 | 4.55 | 1665 | 0 | 0 | 6965 |
| Sirajganj | 427 | 73.38 | 31334 | 2370 | 5.48 | 526 | 0 | 0 | 31860 |
| Rajshahi Div. | 1635 | 46.41 | 75887 | 35532 | 66.05 | 10650 | 0 | 0 | 86537 |
| Bandarban | 18 | 6.83 | 123 | 18 | 0.16 | 3 | 0 | 0 | 126 |
| Brahmanbaria | 273 | 55.82 | 15239 | 4128 | 1.39 | 1377 | 8050 | 4015 | 20631 |
| Chandpur | 351 | 65.01 | 22820 | 1070 | 3.93 | 335 | 0 | 0 | 23155 |
| Chittagong | 52 | 12.04 | 626 | 0 | 0.00 | 0 | 0 | 0 | 626 |
| Comilla | 621 | 112.58 | 69910 | 2984 | 13.02 | 758 | 0 | 0 | 70668 |
| Cox's Bazar | 91 | 12.00 | 1092 | 288 | 0.91 | 61 | 0 | 0 | 1153 |
| Feni | 253 | 25.64 | 6487 | 372 | 0.98 | 79 | 0 | 0 | 6566 |
| Khagrachari . | 0 | 0.00 | 0 | 167 | 5.54 | 39 | 0 | 0 | 39 |
| Lakshmipur | 146 | 67.42 | 9843 | 1492 | 7.76 | 410 | 0 | 0 | 10253 |
| Noakhali | 352 | 74.88 | 26359 | 16153 | 9.09 | 4350 | 0 | 0 | 30709 |
| Rangamati | 0 | 0.00 | 0 | 0 | 0.00 | 0 | 0 | 0 | 0 |
| Ctg. Div. | 2157 | 70.70 | 152499 | 26672 | 42.78 | 7412 | 8050 | 4015 | 163926 |
| Habiganj | 180 | 102.75 | 18495 | 5002 | 6.96 | 3188 | 36462 | 14087 | 35770 |
| Moulvi Bazar | 154 | 75.31 | 11597 | 4855 | 0.85 | 2290 | 24807 | 6861 | 20748 |
| Sunamganj | 242 | 129.88 | 31430 | 10539 | 14.21 | 4184 | 56150 | 24886 | 60500 |
| Sylhet | 168 | 155.30 | 26091 | 4624 | 6.96 | 708 | 27964 | 10948 | 37747 |
| Sylhet Div. | 744 | 117.76 | 87613 | 25020 | 28.98 | 10370 | 145383 | 56782 | 154765 |
| Total | 11778 | 52.86 | 622521 | 166620 | 304.81 | 47178 | 228823 | 96083 | 765782 |

| Source | Area (Ha) | Production (MT) | % | MT/Ha | Growth Rate (%) |
|-----------------------|----------------|-----------------|---------------|--------------|-----------------|
| Subsistence Fisheries | 2317175 | 622521 | 81.29 | 0.269 | 1.83 |
| Fry Released Program | 166620 | 47178 | 6.16 | 0.283 | 9.41 |
| Haor | 228823 | 96083 | 12.55 | 0.420 | 2.85 |
| Total | 2712618 | 765782 | 100.00 | 0.282 | 2.79 |

Table 9.3.14. Annual Fish Catch in Floodplains, 2017-18

| District | Subsistence Fisheries | | | Fry Released Program | | | Haor | | Total Production (MT) (A+B+C) |
|------------------------|--------------------------------------|----------------------------------|-----------------------------------|----------------------|---------------------------|-------------------|--------------|-------------------|----------------------------------|
| | No. of Subsistence Household (.000) | Average Catch per Household (kg) | Total Estimated Catch (MT) (A) | Area (Ha) | No of Fry Released (Lakh) | Prod. (MT) (B) | Area (Ha) | Prod. (MT) (C) | |
| Dhaka | 106 | 43.85 | 4648 | 1374 | 2.23 | 207 | 0 | 0 | 4855 |
| Faridpur | 174 | 48.08 | 8366 | 4657 | 4.94 | 1132 | 0 | 0 | 9498 |
| Gazipur | 273 | 57.87 | 15799 | 4741 | 0.67 | 997 | 0 | 0 | 16796 |
| Gopalganj | 137 | 37.93 | 5196 | 6054 | 4.15 | 1543 | 0 | 0 | 6739 |
| Kishorganj | 230 | 85.30 | 19619 | 10240 | 10.08 | 2366 | 40823 | 18913 | 40898 |
| Madaripur | 136 | 56.24 | 7649 | 1152 | 3.33 | 244 | 0 | 0 | 7893 |
| Manikganj | 211 | 47.39 | 9999 | 2075 | 12.46 | 600 | 0 | 0 | 10599 |
| Munshiganj | 230 | 47.86 | 11007 | 6641 | 1.03 | 1246 | 0 | 0 | 12253 |
| Narayanganj | 67 | 18.01 | 1207 | 2677 | 2.42 | 633 | 0 | 0 | 1840 |
| Narsingdi | 212 | 52.83 | 11199 | 2652 | 1.00 | 732 | 0 | 0 | 11931 |
| Rajbari | 159 | 36.63 | 5824 | 1577 | 3.77 | 393 | 0 | 0 | 6217 |
| Shariatpur | 131 | 38.46 | 5038 | 1484 | 12.70 | 361 | 0 | 0 | 5399 |
| Tangail | 240 | 38.69 | 9286 | 3382 | 4.36 | 1057 | 0 | 0 | 10343 |
| Dhaka Div. | 2306 | 49.80 | 114837 | 48706 | 63.14 | 11511 | 40823 | 18913 | 145261 |
| Mymensingh | 205 | 49.53 | 10153 | 2878 | 3.76 | 656 | 0 | 0 | 10809 |
| Netrakona | 246 | 49.16 | 12094 | 7236 | 19.73 | 1623 | 34592 | 16753 | 30470 |
| Jamalpur | 115 | 78.53 | 9031 | 2580 | 3.01 | 633 | 0 | 0 | 9664 |
| Sherpur | 183 | 11.50 | 2105 | 698 | 1.87 | 176 | 0 | 0 | 2281 |
| Mymensingh Div. | 749 | 44.57 | 33383 | 13392 | 28.37 | 3088 | 34592 | 16753 | 53224 |
| Bagerhat | 213 | 20.92 | 4455 | 229 | 1.57 | 85 | 0 | 0 | 4540 |
| Chuadanga | 62 | 19.89 | 1233 | 0 | 0.00 | 0 | 0 | 0 | 1233 |
| Jashore | 265 | 133.54 | 35389 | 673 | 1.71 | 176 | 0 | 0 | 35565 |
| Jhenaidah | 192 | 29.52 | 5668 | 804 | 1.40 | 144 | 0 | 0 | 5812 |
| Khulna | 301 | 62.23 | 18730 | 984 | 2.00 | 399 | 0 | 0 | 19129 |
| Kushtia | 182 | 17.90 | 3257 | 1754 | 3.05 | 608 | 0 | 0 | 3865 |
| Magura | 98 | 14.34 | 1405 | 131 | 0.90 | 43 | 0 | 0 | 1448 |
| Meherpur | 67 | 9.88 | 662 | 374 | 0.54 | 101 | 0 | 0 | 763 |
| Narail | 35 | 79.89 | 2796 | 3274 | 1.82 | 1094 | 0 | 0 | 3890 |
| Satkhira | 120 | 114.77 | 13772 | 395 | 1.03 | 83 | 0 | 0 | 13855 |
| Khulna Div. | 1535 | 56.92 | 87367 | 8618 | 14.02 | 2733 | 0 | 0 | 90100 |
| Barguna | 80 | 30.93 | 2474 | 13 | 0.46 | 24 | 0 | 0 | 2498 |
| Barishal | 216 | 37.02 | 7997 | 1189 | 3.04 | 265 | 0 | 0 | 8262 |
| Bhola | 160 | 22.94 | 3671 | 0 | 0.00 | 0 | 0 | 0 | 3671 |
| Jhalokathi | 122 | 28.25 | 3447 | 462 | 3.18 | 194 | 0 | 0 | 3641 |
| Patuakhali | 184 | 53.74 | 9888 | 129 | 0.54 | 21 | 0 | 0 | 9909 |
| Pirojpur | 111 | 31.94 | 3545 | 631 | 2.03 | 92 | 0 | 0 | 3637 |
| Barishal Div. | 873 | 35.53 | 31022 | 2424 | 9.25 | 596 | 0 | 0 | 31618 |

Cont....

| District | Subsistence Fisheries | | | Fry Released Program | | | Haor | | Total Production (MT) (A+B+C) |
|----------------------|-------------------------------------|----------------------------------|-----------------------------------|----------------------|---------------------------|-------------------|---------------|-------------------|----------------------------------|
| | No. of Subsistence Household (.000) | Average Catch per Household (kg) | Total Estimated Catch (MT) (A) | Area (Ha) | No of Fry Released (Lakh) | Prod. (MT) (B) | Area (Ha) | Prod. (MT) (C) | |
| Dinajpur | 421 | 13.78 | 5803 | 616 | 0.98 | 94 | 0 | 0 | 5897 |
| Gaibandha | 304 | 17.74 | 5393 | 1465 | 2.57 | 192 | 0 | 0 | 5585 |
| Kurigram | 241 | 42.92 | 10343 | 871 | 32.55 | 336 | 0 | 0 | 10679 |
| Lalmonirhat | 119 | 9.92 | 1181 | 1105 | 2.50 | 328 | 0 | 0 | 1509 |
| Nilphamari | 121 | 25.48 | 3083 | 135 | 1.05 | 25 | 0 | 0 | 3108 |
| Panchagarh | 132 | 18.83 | 2485 | 504 | 3.83 | 120 | 0 | 0 | 2605 |
| Rangpur | 210 | 38.44 | 8073 | 460 | 5.67 | 141 | 0 | 0 | 8214 |
| Thakurgaon | 114 | 31.37 | 3576 | 1100 | 3.07 | 171 | 0 | 0 | 3747 |
| Rangpur Div. | 1662 | 24.03 | 39938 | 6256 | 52.22 | 1407 | 0 | 0 | 41345 |
| Bogura | 100 | 42.32 | 4232 | 583 | 14.17 | 176 | 0 | 0 | 4408 |
| C. Nawabganj | 47 | 29.53 | 1388 | 1774 | 0.24 | 538 | 0 | 0 | 1926 |
| Joypurhat | 22 | 4.50 | 99 | 170 | 0.22 | 43 | 0 | 0 | 142 |
| Naogaon | 333 | 39.16 | 13041 | 12273 | 29.28 | 3968 | 0 | 0 | 17009 |
| Natore | 248 | 48.85 | 12116 | 8012 | 5.22 | 2370 | 0 | 0 | 14486 |
| Pabna | 243 | 34.49 | 8381 | 5474 | 6.89 | 1631 | 0 | 0 | 10012 |
| Rajshahi | 215 | 24.67 | 5304 | 4876 | 4.55 | 1718 | 0 | 0 | 7022 |
| Sirajganj | 427 | 73.39 | 1337 | 2370 | 5.48 | 542 | 0 | 0 | 31879 |
| Rajshahi Div. | 1635 | 46.42 | 75896 | 35532 | 66.05 | 10986 | 0 | 0 | 86882 |
| Bandarban | 18 | 6.83 | 123 | 18 | 0.16 | 3 | 0 | 0 | 126 |
| Brahmanbaria | 273 | 55.83 | 15241 | 4128 | 1.39 | 1421 | 8050 | 4058 | 20720 |
| Chandpur | 351 | 65.02 | 22822 | 1070 | 3.93 | 345 | 0 | 0 | 23167 |
| Chattogram | 52 | 12.04 | 626 | 0 | 0.00 | 0 | 0 | 0 | 626 |
| Cumilla | 621 | 112.59 | 69917 | 2984 | 13.02 | 782 | 0 | 0 | 70699 |
| Cox's Bazar | 91 | 12.00 | 1092 | 288 | 0.91 | 63 | 0 | 0 | 1155 |
| Feni | 253 | 25.64 | 6488 | 372 | 0.98 | 81 | 0 | 0 | 6569 |
| Khagrachari . | 0 | 0.00 | 0 | 167 | 5.54 | 42 | 0 | 0 | 42 |
| Lakshmipur | 146 | 67.43 | 9845 | 1492 | 7.76 | 423 | 0 | 0 | 10268 |
| Noakhali | 352 | 74.89 | 26362 | 16153 | 9.09 | 4488 | 0 | 0 | 30850 |
| Rangamati | 0 | 0.00 | 0 | 0 | 0.00 | 0 | 0 | 0 | 0 |
| Ctg. Div. | 2157 | 70.71 | 152515 | 26672 | 42.78 | 7648 | 8050 | 4058 | 164221 |
| Habiganj | 180 | 102.76 | 18497 | 5002 | 6.96 | 3289 | 36462 | 14239 | 36025 |
| Moulvi Bazar | 154 | 75.32 | 11599 | 4855 | 0.85 | 2362 | 24807 | 6935 | 20896 |
| Sunamganj | 242 | 129.89 | 31433 | 10539 | 14.21 | 4316 | 56125 | 25155 | 60904 |
| Sylhet | 168 | 155.32 | 26094 | 4624 | 6.96 | 731 | 27964 | 11066 | 37891 |
| Sylhet Div. | 744 | 117.77 | 87623 | 25020 | 28.98 | 10698 | 145358 | 57395 | 155716 |
| Total | 11778 | 52.86 | 622581 | 166620 | 304.81 | 48667 | 228823 | 97119 | 768367 |

| Source | Area (Ha) | Production (MT) | % | MT/Ha | Growth Rate (%) |
|-----------------------|----------------|-----------------|---------------|--------------|-----------------|
| Subsistence Fisheries | 2317175 | 622581 | 81.03 | 0.269 | 0.01 |
| Fry Released Program | 166620 | 48667 | 6.33 | 0.292 | 3.16 |
| Haor | 228823 | 97119 | 12.64 | 0.424 | 1.08 |
| Total | 2712618 | 768367 | 100.00 | 0.283 | 0.34 |

Table 9.3.15. Annual Catch of Marine Fisheries 2016-17

| Type of Fishing | Number of Craft (Trawler/Boat) | Number of Unit (Gear/Net) | Catch in Metric Ton | | | |
|-------------------------------------|--------------------------------|---------------------------|---------------------|---------------|---------------|---------------|
| | | | Shrimp | Hilsa | Other Fish | Total |
| A. Industrial | | | | | | |
| Trawl Fishing | | | | | | |
| a) Shrimp Trawler | 37 | 111 | 2685 | 0 | 2333 | 5018 |
| b) Fish Trawler | 211 | 633 | 534 | 6948 | 95979 | 103461 |
| TOTAL INDUSTRIAL | 248 | 744 | 3219 | 4652 | 98312 | 108479 |
| B. Artisanal | | | | | | |
| 1. Gill Net Fishing | | | | | | |
| a) Mechanized | 20359 | 77768 | 0 | 250000 | 64100 | 314100 |
| b) Non Mechanized | 16831 | 40585 | 0 | 22000 | 20000 | 42000 |
| SUB-TOTAL | 37190 | 118353 | 0 | 272000 | 84100 | 356100 |
| 2. Set Bag Net Fishing | | | | | | |
| a) Seasonal (MB) | 10000 | 22404 | 31950 | 0 | 101447 | 133397 |
| b) Seasonal (NMB) | 5200 | 10000 | 9600 | 0 | 1250 | 10850 |
| c) All Seasonal (NMB) | 5550 | 10025 | 1550 | 0 | 300 | 1850 |
| SUB-TOTAL | 20750 | 42429 | 43100 | 0 | 102997 | 146097 |
| 3. Long Line Fishing | | | | | | |
| a) Jew Fish Long Line | | | | | | 0 |
| Mechanized | 2500 | 10191 | 0 | 0 | 15350 | 15350 |
| Non Mechanized | 400 | 900 | 0 | 0 | 500 | 500 |
| b) Other Long Line (NMB) | 325 | 772 | 0 | 0 | 200 | 200 |
| SUB-TOTAL | 3225 | 11863 | 0 | 0 | 16050 | 16050 |
| 4. Trammel Net Fishing (NMB) | 131 | 422 | 1500 | 0 | 4150 | 5650 |
| 5. Other Gears Fishing (NMB) | 6373 | 15640 | 1800 | 0 | 3300 | 5100 |
| TOTAL ARTISANAL | 67669 | 188707 | 46400 | 272000 | 210597 | 528997 |
| GRAND TOTAL (A+B) | 67917 | 189451 | 49619 | 278948 | 308909 | 637476 |

| Trawler | | Boat | | Gear | |
|----------------|------------|----------------------------------|--------------|-------------|---------------|
| Type | No. | Type | No. | Type | No. |
| Shrimp Trawler | 37 | MB (Mechanized Boat) | 32859 | Gill Net | 118353 |
| Fish Trawler | 210 | NMB (Non-Mechanized Boat) | 34810 | Set Bag Net | 42429 |
| | | | | Long Line | 11863 |
| | | | | Trammel Net | 422 |
| | | | | Other Gear | 15640 |
| Total | 247 | | 67669 | | 188707 |

Table 9.3.16. Annual Catch of Marine Fisheries, 2017-18

| Type of Fishing | Number of Craft (Trawler/Boat) | Number of Unit (Gear/Net) | Catch in Metric Ton | | | |
|-------------------------------------|--------------------------------|---------------------------|---------------------|---------------|---------------|---------------|
| | | | Shrimp | Hilsa | Other Fish | Total |
| A. Industrial | | | | | | |
| Trawl Fishing | | | | | | |
| a) Shrimp Trawler | 37 | 111 | 2621 | 0 | 2749 | 5370 |
| b) Fish Trawler | 216 | 648 | 1061 | 11060 | 102596 | 114717 |
| TOTAL INDUSTRIAL | 253 | 759 | 3682 | 11060 | 105345 | 120087 |
| B. Artisanal | | | | | | |
| 1. Gill Net Fishing | | | | | | |
| a) Mechanized | 20359 | 77768 | 0 | 251140 | 66545 | 317685 |
| b) Non Mechanized | 16831 | 40585 | 0 | 22300 | 20550 | 42850 |
| SUB-TOTAL | 37190 | 118353 | 0 | 273440 | 87095 | 360535 |
| 2. Set Bag Net Fishing | | | | | | |
| a) Seasonal (MB) | 10000 | 22404 | 30600 | 0 | 102185 | 132785 |
| b) Seasonal (NMB) | 5200 | 10000 | 10100 | 0 | 1590 | 11690 |
| c) All Seasonal (NMB) | 5550 | 10025 | 1300 | 0 | 425 | 1725 |
| SUB-TOTAL | 20750 | 42429 | 42000 | 0 | 104200 | 146200 |
| 3. Long Line Fishing | | | | | | |
| a) Jew Fish Long Line | | | | | | |
| Mechanized | 2500 | 10191 | 0 | 0 | 16550 | 16550 |
| Non Mechanized | 400 | 900 | 0 | 0 | 500 | 500 |
| b) Other Long Line (NMB) | 325 | 772 | 0 | 0 | 200 | 200 |
| SUB-TOTAL | 3225 | 11863 | 0 | 0 | 17250 | 17250 |
| 4. Trammel Net Fishing (NMB) | 131 | 422 | 1140 | 0 | 4150 | 5290 |
| 5. Other Gears Fishing (NMB) | 6373 | 15640 | 2025 | 0 | 3300 | 5325 |
| TOTAL ARTISANAL | 67669 | 188707 | 45165 | 273440 | 215995 | 534600 |
| GRAND TOTAL (A+B) | 67922 | 189466 | 48847 | 284500 | 321340 | 654687 |

Growth Rate : 2.71% , (Hilsa : 1.99%; Shrimp : (-) 1.56% and other species : 4.02%)

Growth Rate (Industrial) : 10.70%; Growth Rate (Artisanal) : 1.06%

| Trawler | | Boat | | Gear | |
|----------------|------------|---------------------------|--------------|-------------|---------------|
| Type | No. | Type | No. | Type | No. |
| Shrimp Trawler | 37 | MB (Mechanized Boat) | 32859 | Gill Net | 118353 |
| Fish Trawler | 216 | NMB (Non-Mechanized Boat) | 34810 | Set Bag Net | 42429 |
| | | | | Long Line | 11863 |
| | | | | Trammel Net | 422 |
| | | | | Other Gear | 15640 |
| Total | 253 | | 67669 | | 188707 |

Table 9.3.17. Annual Fish Production of Pond, 2016-17

Area in Hectare

Production in Metric Ton

| Sl. No. | District | Extensive | | Semi-intensive | | Intensive | | Highly Intensive | | Total | | |
|---------|-----------------------|--------------|--------------|-----------------|---------------|---------------|---------------|------------------|---------------|--------------|---------------|--------------|
| | | < 1.5 MT/Ha | | 1.5 - 4.0 MT/Ha | | 4> - 10 MT/Ha | | 10.0> MT/Ha | | | | |
| | | Area | Prod. | Area | Prod. | Area | Prod. | Area | Prod. | Area | Prod. | MT/Ha |
| 1 | Dhaka | 22 | 24 | 1103 | 4183 | 685 | 3557 | 24 | 281 | 1834 | 8045 | 4.387 |
| 2 | Faridpur | 528 | 529 | 1792 | 6345 | 741 | 4868 | 25 | 557 | 3086 | 12299 | 3.985 |
| 3 | Gazipur | 7 | 9 | 2593 | 9176 | 1214 | 10612 | 189 | 5791 | 4002 | 25588 | 6.394 |
| 4 | Gopalganj | 662 | 980 | 1453 | 5168 | 1428 | 8140 | 56 | 561 | 3599 | 14849 | 4.126 |
| 6 | Kishorgonj | 388 | 359 | 2822 | 10335 | 1572 | 9784 | 36 | 350 | 4818 | 20828 | 4.323 |
| 6 | Madaripur | 289 | 417 | 2149 | 8392 | 448 | 3339 | 0 | 0 | 2886 | 12148 | 4.209 |
| 7 | Manikgonj | 270 | 379 | 1565 | 5566 | 550 | 3947 | 0 | 0 | 2385 | 9892 | 4.148 |
| 8 | Munshigonj | 132 | 182 | 1331 | 5104 | 726 | 5406 | 33 | 400 | 2222 | 11092 | 4.992 |
| 9 | Narayangonj | 30 | 35 | 890 | 2928 | 679 | 3960 | 372 | 3938 | 1971 | 10861 | 5.510 |
| 10 | Narsingdi | 185 | 264 | 1170 | 4215 | 801 | 7812 | 452 | 8362 | 2609 | 20653 | 7.919 |
| 11 | Rajbari | 709 | 770 | 3493 | 9959 | 366 | 3421 | 0 | 0 | 4568 | 14150 | 3.098 |
| 12 | Shariatpur | 27 | 36 | 1776 | 7042 | 734 | 7980 | 0 | 0 | 2537 | 15058 | 5.935 |
| 13 | Tangail | 4 | 5 | 3003 | 11194 | 4308 | 28052 | 176 | 3059 | 7491 | 42310 | 5.648 |
| | Dhaka Div. | 3253 | 3989 | 25140 | 89607 | 14252 | 100878 | 1363 | 23299 | 44008 | 217773 | 4.948 |
| 14 | Mymensingh | 987 | 1102 | 11267 | 40505 | 7895 | 52570 | 9527 | 253702 | 29676 | 347879 | 11.723 |
| 15 | Netrakona | 499 | 686 | 3724 | 13275 | 2003 | 11011 | 23 | 238 | 6248 | 25210 | 4.035 |
| 16 | Jamalpur | 40 | 58 | 2375 | 9257 | 628 | 5431 | 139 | 2416 | 3182 | 17162 | 5.394 |
| 17 | Sherpur | 57 | 80 | 2255 | 7117 | 1311 | 10402 | 680 | 9376 | 4303 | 26975 | 6.270 |
| | Mymensingh Div | 1582 | 1926 | 19620 | 70154 | 11837 | 79414 | 10369 | 265732 | 43409 | 417226 | 9.612 |
| 18 | Bagerhat | 1903 | 5207 | 3175 | 6725 | 0 | 0 | 0 | 0 | 5078 | 11932 | 2.350 |
| 19 | Chuadanga | 6 | 8 | 1203 | 4781 | 979 | 6446 | 0 | 0 | 2188 | 11235 | 5.135 |
| 20 | Jessore | 71 | 100 | 5439 | 19737 | 7947 | 55515 | 3246 | 42648 | 16703 | 118000 | 7.065 |
| 21 | Jhinaidah | 671 | 3000 | 2943 | 12383 | 867 | 4870 | 0 | 0 | 4480 | 20253 | 4.520 |
| 22 | Khulna | 1224 | 1212 | 3184 | 12677 | 180 | 976 | 0 | 0 | 4588 | 14865 | 3.240 |
| 23 | Kushtia | 0 | 0 | 4129 | 14702 | 3 | 20 | 0 | 0 | 4132 | 14722 | 3.563 |
| 24 | Magura | 35 | 49 | 1896 | 7546 | 380 | 2764 | 0 | 0 | 2311 | 10359 | 4.482 |
| 25 | Meherpur | 0 | 0 | 1269 | 5421 | 328 | 1444 | 0 | 0 | 1597 | 6865 | 4.299 |
| 26 | Narail | 91 | 127 | 840 | 2656 | 143 | 887 | 0 | 0 | 1074 | 3670 | 3.420 |
| 27 | Satkhira | 7525 | 7568 | 4790 | 15998 | 516 | 3242 | 278 | 7128 | 13109 | 33936 | 2.589 |
| | Khulna Div. | 11526 | 17271 | 28868 | 102626 | 11343 | 76164 | 3524 | 49776 | 55261 | 245837 | 4.449 |
| 28 | Barguna | 496 | 675 | 1835 | 6147 | 22 | 130 | 0 | 0 | 2353 | 6952 | 2.955 |
| 29 | Barisal | 0 | 0 | 9958 | 38339 | 103 | 551 | 62 | 1086 | 10123 | 39976 | 3.949 |
| 30 | Bhola | 245 | 355 | 1740 | 6620 | 5699 | 32604 | 22 | 267 | 7706 | 39846 | 5.171 |
| 31 | Jhalokathi | 0 | 0 | 1107 | 4359 | 13 | 121 | 4 | 58 | 1124 | 4538 | 4.037 |
| 32 | Patuakhali | 1426 | 1631 | 6803 | 22057 | 172 | 1015 | 0 | 0 | 8401 | 24703 | 2.940 |
| 33 | Pirojpur | 702 | 1001 | 1738 | 4079 | 337 | 1874 | 0 | 0 | 2777 | 6954 | 2.504 |
| | Barisal Div. | 2869 | 3662 | 23181 | 81601 | 6346 | 36295 | 88 | 1411 | 32484 | 122969 | 3.786 |

| Sl. No. | 3333District | Area in Hectare | | | | | | | | Production in Metric Ton | | |
|---------|----------------------|-----------------|--------------|-----------------|---------------|---------------|---------------|------------------|---------------|--------------------------|----------------|--------------|
| | | Extensive | | Semi-intensive | | Intensive | | Highly Intensive | | Total | | |
| | | < 1.5 MT/Ha | | 1.5 - 4.0 MT/Ha | | 4> - 10 MT/Ha | | 10.0> MT/Ha | | Area | Prod. | MT/Ha |
| | | Area | Prod. | Area | Prod. | Area | Prod. | Area | Prod. | Area | Prod. | MT/Ha |
| 34 | Dinajpur | 585 | 780 | 6286 | 22170 | 1472 | 11329 | 28 | 423 | 8371 | 34702 | 4.146 |
| 35 | Gaibandha | 0 | 0 | 3186 | 12612 | 935 | 6225 | 15 | 225 | 4136 | 19062 | 4.609 |
| 36 | Kurigram | 388 | 531 | 3323 | 12348 | 287 | 1934 | 8 | 86 | 4006 | 14899 | 3.719 |
| 37 | Lalmonirhat | 20 | 29 | 2295 | 8213 | 215 | 1231 | 2 | 24 | 2532 | 9497 | 3.751 |
| 38 | Nilphamari | 0 | 0 | 3032 | 12780 | 64 | 441 | 0 | 0 | 3096 | 13221 | 4.270 |
| 39 | Panchagarh | 111 | 150 | 2362 | 8410 | 11 | 72 | 0 | 0 | 2484 | 8632 | 3.475 |
| 40 | Rangpur | 16 | 19 | 3905 | 13904 | 650 | 4283 | 0 | 0 | 4571 | 18206 | 3.983 |
| 41 | Thakurgaon | 898 | 1003 | 3258 | 11601 | 731 | 4816 | 57 | 1583 | 4944 | 19003 | 3.844 |
| | Rangpur Div. | 2018 | 2512 | 27647 | 102038 | 4365 | 30331 | 110 | 2341 | 34140 | 137222 | 4.019 |
| 42 | Bogra | 421 | 1065 | 7908 | 25239 | 3427 | 26834 | 467 | 13402 | 12223 | 66540 | 5.444 |
| 43 | C.Nawabganj | 426 | 1212 | 1516 | 5876 | 432 | 2226 | 0 | 0 | 2374 | 9314 | 3.923 |
| 44 | Joypurhat | 31 | 46 | 2872 | 10493 | 1352 | 7563 | 0 | 0 | 4255 | 18102 | 4.254 |
| 45 | Naogaon | 128 | 173 | 8650 | 32088 | 3424 | 16352 | 49 | 560 | 12251 | 49173 | 4.014 |
| 46 | Natore | 0 | 0 | 5351 | 20490 | 2046 | 12388 | 99 | 1098 | 7496 | 33975 | 4.533 |
| 47 | Pabna | 0 | 0 | 8830 | 34716 | 1694 | 11008 | 5 | 90 | 10529 | 45814 | 4.351 |
| 48 | Rajshahi | 0 | 0 | 6128 | 19863 | 5879 | 32223 | 141 | 1562 | 12148 | 53648 | 4.416 |
| 49 | Sirajganj | 93 | 104 | 2728 | 7436 | 1885 | 8897 | 0 | 0 | 4706 | 16437 | 3.493 |
| | Rajshahi Div. | 1099 | 2600 | 43983 | 156201 | 20139 | 117491 | 761 | 16712 | 65982 | 293004 | 4.441 |
| 50 | Bandarban | 201 | 223 | 193 | 686 | 0 | 0 | 0 | 0 | 394 | 909 | 2.307 |
| 51 | B.Barua | 135 | 191 | 5113 | 17900 | 2061 | 11631 | 47 | 935 | 7356 | 30657 | 4.168 |
| 52 | Chandpur | 169 | 224 | 6325 | 21815 | 2872 | 15183 | 0 | 0 | 9366 | 37222 | 3.974 |
| 53 | Chittagong | 6477 | 11243 | 12791 | 39537 | 1666 | 11313 | 13 | 140 | 20947 | 62233 | 2.971 |
| 54 | Comilla | 1535 | 2160 | 12332 | 43910 | 7747 | 50341 | 851 | 9295 | 22465 | 105706 | 4.705 |
| 55 | Cox's Bazar | 1567 | 1520 | 606 | 2251 | 77 | 410 | 25 | 479 | 2275 | 4660 | 2.048 |
| 56 | Feni | 378 | 542 | 3901 | 14861 | 795 | 5520 | 29 | 394 | 5103 | 21317 | 4.177 |
| 57 | Khagrachari | 153 | 261 | 714 | 1929 | 92 | 353 | 0 | 0 | 959 | 2543 | 2.652 |
| 58 | Lakshmipur | 238 | 314 | 6020 | 21973 | 1865 | 7493 | 0 | 0 | 8123 | 29780 | 3.666 |
| 59 | Noakhali | 1093 | 1383 | 11694 | 42192 | 284 | 1922 | 0 | 0 | 13071 | 45497 | 3.481 |
| 60 | Rangamati | 63 | 45 | 307 | 816 | 5 | 26 | 0 | 0 | 375 | 887 | 2.365 |
| | Ctg Div. | 12009 | 18106 | 59996 | 207870 | 17464 | 104192 | 965 | 11243 | 90434 | 341404 | 3.775 |
| 61 | Habiganj | 1258 | 1820 | 2364 | 8230 | 813 | 4830 | 31 | 353 | 4466 | 15232 | 3.411 |
| 62 | Moulov.Bazar | 3428 | 4278 | 2132 | 7410 | 1123 | 6908 | 0 | 0 | 6683 | 18596 | 2.783 |
| 63 | Sunamgonj | 411 | 410 | 1651 | 5880 | 230 | 1515 | 1 | 20 | 2293 | 7825 | 3.413 |
| 64 | Sylhet | 856 | 1124 | 2704 | 7038 | 1976 | 7777 | 4 | 83 | 5540 | 16022 | 2.892 |
| | Sylhet Div. | 5953 | 7632 | 8851 | 28558 | 4142 | 21030 | 36 | 465 | 18982 | 57676 | 3.039 |
| | Grand Total | 40310 | 57698 | 237286 | 838655 | 89888 | 565795 | 17216 | 370970 | 384700 | 1833118 | 4.765 |

| Culture Method | Production Range | Number of Pond | Area | | Production | | MT/Ha | Growth Rate % |
|------------------|------------------|----------------|---------------|---------------|----------------|---------------|--------------|---------------|
| | | | (Ha) | % | (MT) | % | | |
| Extensive | <1.5MT/Ha | 313102 | 40310 | 10.48 | 57698 | 3.15 | 1.431 | 36.20 |
| Semi-intensive | 1.5-4 MT/Ha | 1386885 | 237286 | 61.68 | 838655 | 45.75 | 3.534 | 7.39 |
| Intensive | 4>10MT/Ha | 454941 | 89888 | 23.36 | 565795 | 30.87 | 6.295 | 4.21 |
| Highly Intensive | 10 > MT/Ha | 85791 | 17216 | 4.48 | 370970 | 20.24 | 21.544 | 4.93 |
| Total | | 2240719 | 384700 | 100.00 | 1833118 | 100.00 | 4.765 | 6.59 |

Note : Pond Area from SPARSSO (Space Research and remote Sensing Organization) Report, 1983 and updated on the basis of DFO (District Fisheries Office) Report 2014-15.

Table 9.3.18. Annual Fish Production of Ponds, 2017-18

| Sl. No. | District | Area in Hectare | | | | | | | | Production in Metric Ton | | |
|---------|-----------------------|-----------------|--------------|-----------------|---------------|---------------|---------------|------------------|---------------|--------------------------|---------------|-------------|
| | | Extensive | | Semi-intensive | | Intensive | | Highly Intensive | | Total | | |
| | | < 1.5 MT/Ha | | 1.5 - 4.0 MT/Ha | | 4> - 10 MT/Ha | | 10.0> MT/Ha | | Area | Prod. | MT/Ha |
| | Area | Prod. | Area | Prod. | Area | Prod. | Area | Prod. | | | | |
| 1 | Dhaka | 38 | 52 | 1468 | 5802 | 344 | 2245 | 4 | 56 | 1854 | 8155 | 4.40 |
| 2 | Faridpur | 106 | 152 | 1342 | 4826 | 1997 | 10739 | 164 | 2032 | 3609 | 17749 | 4.92 |
| 3 | Gazipur | 6 | 8 | 2448 | 9376 | 1235 | 11634 | 331 | 5133 | 4020 | 26151 | 6.51 |
| 4 | Gopalganj | 662 | 1069 | 1449 | 5594 | 1429 | 8421 | 61 | 617 | 3601 | 15701 | 4.36 |
| 6 | Kishorgonj | 307 | 266 | 2743 | 10399 | 1784 | 11557 | 36 | 369 | 4870 | 22591 | 4.64 |
| 6 | Madaripur | 289 | 417 | 2146 | 8394 | 449 | 3342 | 0 | 0 | 2884 | 12153 | 4.21 |
| 7 | Manikgonj | 345 | 458 | 1508 | 5870 | 584 | 4187 | 0 | 0 | 2437 | 10515 | 4.31 |
| 8 | Munshigonj | 128 | 183 | 1515 | 5127 | 625 | 5343 | 32 | 440 | 2300 | 11093 | 4.82 |
| 9 | Narayangonj | 103 | 125 | 1098 | 4065 | 825 | 6592 | 0 | 0 | 2026 | 10782 | 5.32 |
| 10 | Narsingdi | 150 | 213 | 1135 | 4195 | 840 | 7913 | 492 | 9330 | 2617 | 21651 | 8.27 |
| 11 | Rajbari | 144 | 192 | 2654 | 9094 | 866 | 5262 | 0 | 0 | 3664 | 14548 | 3.97 |
| 12 | Shariatpur | 27 | 37 | 1776 | 7054 | 734 | 8004 | 0 | 0 | 2537 | 15095 | 5.95 |
| 13 | Tangail | 4 | 6 | 3001 | 11232 | 4309 | 29684 | 175 | 2949 | 7489 | 43871 | 5.86 |
| | Dhaka Div. | 2309 | 3178 | 24283 | 91028 | 16021 | 114923 | 1295 | 20926 | 43908 | 230055 | 5.24 |
| 14 | Jamalpur | 30 | 40 | 2177 | 7484 | 788 | 6838 | 188 | 2882 | 3183 | 17244 | 5.42 |
| 15 | Mymensingh | 654 | 889 | 6892 | 23009 | 11496 | 68739 | 9578 | 265179 | 28620 | 357816 | 12.50 |
| 16 | Netrakona | 495 | 685 | 5121 | 18086 | 2071 | 12325 | 23 | 275 | 7710 | 31371 | 4.07 |
| 17 | Sherpur | 86 | 114 | 2344 | 8243 | 1378 | 10018 | 604 | 9899 | 4412 | 28274 | 6.41 |
| | Mymensingh Div | 1265 | 1728 | 16534 | 56822 | 15733 | 97920 | 10393 | 278235 | 43925 | 434705 | 9.90 |
| 18 | Bagerhat | 2237 | 3204 | 2885 | 8988 | 0 | 0 | 0 | 0 | 5122 | 12192 | 2.38 |
| 19 | Chuadanga | 6 | 9 | 1171 | 4442 | 1037 | 7425 | 0 | 0 | 2214 | 11876 | 5.36 |
| 20 | Jashore | 77 | 110 | 7960 | 24758 | 5851 | 49789 | 2886 | 43810 | 16774 | 118467 | 7.06 |
| 21 | Jhinaidah | 12 | 18 | 3075 | 11993 | 1753 | 11354 | 0 | 0 | 4840 | 23365 | 4.83 |
| 22 | Khulna | 1223 | 1216 | 3189 | 12687 | 202 | 1003 | 0 | 0 | 4614 | 14906 | 3.23 |
| 23 | Kushtia | 0 | 0 | 2509 | 9734 | 1824 | 8294 | 0 | 0 | 4333 | 18028 | 4.16 |
| 24 | Magura | 35 | 50 | 1879 | 7467 | 398 | 3104 | 0 | 0 | 2312 | 10621 | 4.59 |
| 25 | Meherpur | 0 | 0 | 1325 | 5195 | 210 | 1677 | 0 | 0 | 1535 | 6872 | 4.48 |
| 26 | Narail | 71 | 102 | 643 | 2272 | 360 | 1880 | 0 | 0 | 1074 | 4254 | 3.96 |
| 27 | Satkhira | 7520 | 7566 | 4798 | 15964 | 522 | 3404 | 272 | 6902 | 13112 | 33836 | 2.58 |
| | Khulna Div. | 11181 | 12275 | 29434 | 103500 | 12157 | 87930 | 3158 | 50712 | 55930 | 254417 | 4.55 |
| 28 | Barguna | 497 | 678 | 1836 | 6153 | 23 | 136 | 0 | 0 | 2356 | 6967 | 2.96 |
| 29 | Barishal | 0 | 0 | 9326 | 36199 | 138 | 737 | 0 | 0 | 9464 | 36936 | 3.90 |
| 30 | Bhola | 245 | 355 | 1940 | 7402 | 5522 | 31980 | 33 | 415 | 7740 | 40152 | 5.19 |
| 31 | Jhalokathi | 0 | 0 | 1102 | 4485 | 17 | 160 | 4 | 65 | 1123 | 4710 | 4.19 |
| 32 | Patuakhali | 1426 | 1636 | 6850 | 15973 | 173 | 971 | 0 | 0 | 8449 | 18580 | 2.20 |
| 33 | Pirojpur | 701 | 1011 | 1764 | 4445 | 354 | 1754 | 0 | 0 | 2819 | 7210 | 2.56 |
| | Barishal Div. | 2869 | 3680 | 22818 | 74657 | 6227 | 35738 | 37 | 480 | 31951 | 114555 | 3.59 |

Area in Hectare

Production in Metric Ton

| Sl. No | District | Extensive | | Semi-intensive | | Intensive | | Highly Intensive | | Total | | |
|--------|----------------------|--------------|--------------|-----------------|---------------|----------------|---------------|------------------|---------------|---------------|---------------|-------------|
| | | < 1.5 MT/Ha | | 1.5 - 4.0 MT/Ha | | 4 > - 10 MT/Ha | | 10.0 > MT/Ha | | Area | Prod. | MT/Ha |
| | | Area | Prod. | Area | Prod. | Area | Prod. | Area | Prod. | | | |
| 34 | Dinajpur | 275 | 365 | 6502 | 23538 | 1665 | 11511 | 40 | 443 | 8482 | 35857 | 4.23 |
| 35 | Gaibandha | 0 | 0 | 3928 | 14121 | 955 | 5664 | 0 | 0 | 4883 | 19785 | 4.05 |
| 36 | Kurigram | 354 | 504 | 3523 | 12868 | 307 | 2132 | 0 | 0 | 4184 | 15504 | 3.71 |
| 37 | Lalmonirhat | 20 | 29 | 2312 | 8257 | 227 | 1557 | 2 | 25 | 2561 | 9868 | 3.85 |
| 38 | Nilphamari | 104 | 132 | 2852 | 10977 | 315 | 2247 | 0 | 0 | 3271 | 13356 | 4.08 |
| 39 | Panchagarh | 0 | 0 | 2704 | 10720 | 145 | 1238 | 0 | 0 | 2849 | 11958 | 4.20 |
| 40 | Rangpur | 119 | 176 | 3928 | 14005 | 889 | 5263 | 2 | 18 | 4938 | 19462 | 3.94 |
| 41 | Thakurgaon | 0 | 0 | 4570 | 16303 | 481 | 4236 | 85 | 1016 | 5136 | 21555 | 4.20 |
| | Rangpur Div. | 872 | 1206 | 30319 | 110789 | 4984 | 33848 | 129 | 1502 | 36304 | 147345 | 4.06 |
| 42 | Bogura | 420 | 575 | 9553 | 23921 | 3687 | 27855 | 528 | 14741 | 14188 | 67092 | 4.73 |
| 43 | C.Nawabganj | 0 | 0 | 1944 | 7796 | 432 | 2321 | 0 | 0 | 2376 | 10117 | 4.26 |
| 44 | Joypurhat | 31 | 46 | 2105 | 6149 | 2499 | 15483 | 0 | 0 | 4635 | 21678 | 4.68 |
| 45 | Naogaon | 120 | 175 | 9714 | 35429 | 2799 | 17574 | 117 | 1292 | 12750 | 54470 | 4.27 |
| 46 | Natore | 0 | 0 | 5413 | 20959 | 2187 | 12461 | 113 | 1339 | 7713 | 34759 | 4.51 |
| 47 | Pabna | 0 | 0 | 8727 | 34078 | 1798 | 11788 | 5 | 90 | 10530 | 45956 | 4.36 |
| 48 | Rajshahi | 0 | 0 | 6428 | 20842 | 5561 | 30476 | 321 | 3541 | 12310 | 54859 | 4.46 |
| 49 | Sirajganj | 93 | 107 | 2850 | 8785 | 1995 | 9587 | 0 | 0 | 4938 | 18479 | 3.74 |
| | Rajshahi Div. | 664 | 903 | 46734 | 157959 | 20958 | 127545 | 1084 | 21003 | 69440 | 307410 | 4.43 |
| 50 | Bandarban | 201 | 279 | 236 | 674 | 12 | 68 | 0 | 0 | 449 | 1021 | 2.27 |
| 51 | B.Barua | 140 | 210 | 4320 | 19400 | 2267 | 12829 | 51 | 1020 | 6778 | 33459 | 4.94 |
| 52 | Chandpur | 169 | 229 | 6372 | 22441 | 2872 | 14811 | 0 | 0 | 9413 | 37481 | 3.98 |
| 53 | Chattogram | 6476 | 9289 | 12790 | 41717 | 1666 | 11652 | 12 | 182 | 20944 | 62840 | 3.00 |
| 54 | Cumilla | 1534 | 2203 | 12332 | 44795 | 7747 | 51530 | 851 | 9734 | 22464 | 108262 | 4.82 |
| 55 | Cox's Bazar | 1517 | 1620 | 685 | 2268 | 77 | 468 | 25 | 313 | 2304 | 4669 | 2.03 |
| 56 | Feni | 334 | 445 | 3995 | 15494 | 917 | 6174 | 21 | 255 | 5267 | 22368 | 4.25 |
| 57 | Khagrachari | 153 | 214 | 795 | 2015 | 92 | 505 | 0 | 0 | 1040 | 2734 | 2.63 |
| 58 | Lakshmipur | 238 | 304 | 6020 | 21938 | 1865 | 7468 | 0 | 0 | 8123 | 29710 | 3.66 |
| 59 | Noakhali | 1068 | 1438 | 11621 | 41771 | 329 | 2238 | 27 | 297 | 13045 | 45744 | 3.51 |
| 60 | Rangamati | 51 | 56 | 255 | 564 | 13 | 45 | 0 | 0 | 319 | 665 | 2.08 |
| | Ctg Div. | 11881 | 16287 | 59421 | 213077 | 17857 | 107788 | 987 | 11801 | 90146 | 348953 | 3.87 |
| 61 | Habiganj | 1036 | 1378 | 2609 | 9292 | 917 | 5203 | 41 | 457 | 4603 | 16330 | 3.55 |
| 62 | Moulv.Bazar | 3435 | 4288 | 2465 | 7664 | 1190 | 6911 | 3 | 40 | 7093 | 18903 | 2.67 |
| 63 | Sunamgonj | 410 | 414 | 2359 | 8349 | 168 | 1271 | 1 | 20 | 2938 | 10054 | 3.42 |
| 64 | Sylhet | 856 | 1125 | 3114 | 9133 | 1530 | 7033 | 15 | 280 | 5515 | 17571 | 3.19 |
| | Sylhet Div. | 5737 | 7205 | 10547 | 34438 | 3805 | 20418 | 60 | 797 | 20149 | 62858 | 3.12 |
| | Grand Total | 36778 | 46462 | 240090 | 842270 | 97742 | 626110 | 17143 | 385456 | 391753 | 190029 | 4.85 |

| Culture Method | Production Range | Number of Pond | Area | | Production | | MT/Ha | Growth Rate % |
|------------------|------------------|----------------|---------------|------------|----------------|------------|-------------|---------------|
| | | | (Ha) | % | (MT) | % | | |
| Extensive | <1.5MT/Ha | 553994 | 36779 | 9.39 | 46463 | 2.45 | 1.26 | -19.47 |
| Semi-intensive | 1.5-4 MT/Ha | 1400313 | 240091 | 61.29 | 842268 | 44.32 | 3.51 | 0.43 |
| Intensive | 4>10MT/Ha | 449571 | 97741 | 24.95 | 626103 | 32.95 | 6.41 | 10.66 |
| Highly Intensive | 10 > MT/Ha | 74005 | 17143 | 4.38 | 385464 | 20.28 | 22.48 | 3.91 |
| Total | | 2477883 | 391753 | 100 | 1900298 | 100 | 4.85 | 3.66 |

Note : Pond Area from SPARSSO (Space Research and remote Sensing Organization) Report, 1983 and updated on the basis of DFO (District Fisheries Office) Report 2014-15.

Table 9.3.19. Annual Fish Production of Kaptai Lake 2016-17

| Sl. No. | Species | Production (Metric Ton) | % |
|--------------|---|-------------------------|---------------|
| 1 | Rui(<i>Labeo rohita</i>) | 8.16 | 0.08 |
| 2 | Catla(<i>Catla catla</i>) | 8.16 | 0.08 |
| 3 | Mrigal(<i>Cirrhinus cirrhosus</i>) | 16.42 | 0.16 |
| 4 | Kalibaus(<i>Labeo calbasu</i>) | 3.65 | 0.04 |
| 5 | Bata(<i>Labeo Bata</i>) | 15.77 | 0.16 |
| 6 | Ghonia(<i>Labeo gonius</i>) | 43.76 | 0.44 |
| 7 | Silver Carp(<i>Hypophthalmichthys molitrix</i>) | 0.03 | 0.00 |
| 8 | Grass Carp(<i>Ctenopharyngodon idella</i>) | 0.88 | 0.01 |
| 9 | Common Carp(<i>Cyprinus carpio</i>) | 2.34 | 0.02 |
| 10 | Other Exotic Carp | 0.00 | 0.00 |
| 11 | Pangas(<i>Pangasius pangasius</i>) | 0.00 | 0.00 |
| 12 | Boal/Air/Guizza Air(<i>Wallago attu/ Sperate aor / Sperate seenghala</i>) | 0.00 | 0.00 |
| 13 | Shol/Gazar/Taki(<i>Channa striatus/C. marulius/C. punctatus</i>) | 247.81 | 2.48 |
| 14 | Koi (<i>Anabas testudineus</i>) | 48.44 | 0.49 |
| 15 | Singi/Magur(<i>Heteropneustes fossilis/Clarias batrachus</i>) | 0.06 | 0.00 |
| 16 | Big Prawn | 22.50 | 0.23 |
| 17 | Small Prawn | 0.00 | 0.00 |
| 18 | Tilapia/Nilotica(<i>Oreochromis mossambicus/ O. niloticus</i>) | 159.77 | 1.60 |
| 19 | Sarpunti(<i>Puntius sarana</i>) | 70.70 | 0.71 |
| 20 | Other Fish | 9333.19 | 93.50 |
| TOTAL | | 9981.64 | 100.00 |

Source :Catch data of Kaptai Lake are supplied by Bangladesh Fisheries Development Corporation (BFDC). Other Inland Fish : Chapila, Tengra, Punt, Chital, Phali, Pabda, Bacha, Kazoli, Baim, Kakchki, Mola etc.

Table9. 3.20. Annual Fish Production of Kaptai Lake, 2017-18

| Sl. No. | Species | Production (Metric Ton) | % |
|--------------|---|-------------------------|---------------|
| 1 | Rui(<i>Labeo rohita</i>) | 7.83 | 0.08 |
| 2 | Catla(<i>Catla catla</i>) | 16.09 | 0.16 |
| 3 | Mrigal(<i>Cirrhinus cirrhosus</i>) | 1.84 | 0.02 |
| 4 | Kalibaus(<i>Labeo calbasu</i>) | 36.80 | 0.36 |
| 5 | Bata(<i>Labeo Bata</i>) | 12.09 | 0.12 |
| 6 | Ghonia(<i>Labeo gonius</i>) | 0.07 | 0.00 |
| 7 | Silver Carp(<i>Hypophthalmichthys molitrix</i>) | 0.46 | 0.00 |
| 8 | Grass Carp(<i>Ctenopharyngodon idella</i>) | 2.30 | 0.02 |
| 9 | Common Carp(<i>Cyprinus carpio</i>) | 0.00 | 0.00 |
| 10 | Other Exotic Carp | 0.00 | 0.00 |
| 11 | Pangas(<i>Pangasius pangasius</i>) | 0.00 | 0.00 |
| 12 | Boal/Air/Guizza Air(<i>Wallago attu/ Sperate aor / Sperate seenghala</i>) | 153.07 | 1.51 |
| 13 | Shol/Gazar/Taki(<i>Channa striatus/C. marulius/C. punctatus</i>) | 18.39 | 0.18 |
| 14 | Koi (<i>Anabas testudineus</i>) | 0.00 | 0.00 |
| 15 | Singi/Magur(<i>Heteropneustes fossilis/Clarias batrachus</i>) | 10.48 | 0.10 |
| 16 | Big Prawn | 102.04 | 1.01 |
| 17 | Small Prawn | 0.00 | 0.00 |
| 18 | Tilapia/Nilotica(<i>Oreochromis mossambicus/ O. niloticus</i>) | 10.42 | 0.10 |
| 19 | Sarpunti(<i>Puntius sarana</i>) | 0.00 | 0.00 |
| 20 | Other Fish | 9780.44 | 96.34 |
| TOTAL | | 10152.32 | 100.00 |

Source :Catch data of Kaptai Lake are supplied by Bangladesh Fisheries Development Corporation (BFDC). Other

Inland Fish : Chapila, Tengra, Punt, Chital, Phali, Pabda, Bacha, Kazoli, Baim, Kakchki, Mola etc.

Growth Rate : 1.71%

Table 9.3.21. Sector-wise Annual Fish Production from 2005-06 to 2016-17

[Unit : Metric Ton]

| Year | Capture | | | | | Culture | | | | | | | Marine | | Total | Growth Rate (%) |
|---------|---------|------------|-------|-------------|-------------|---------|-----------------------------|------|--------|-------|-------------|--------------|-------------------|------------------|---------|-----------------|
| | River | Sundarbans | Beel | Kaptai Lake | Flood Plain | Pond | Seasonal Cultured waterbody | Baor | Shrimp | Crab | Pen Culture | Cage Culture | Marine Industrial | Marine Artisanal | | |
| 2005-06 | 137859 | 16423 | 76365 | 7548 | 690753 | 759628 | 27738 | 4498 | 127923 | - | - | - | 34084 | 445726 | 2328545 | 5.08 |
| 2006-07 | 136958 | 17751 | 75137 | 8085 | 738673 | 811954 | 30157 | 4698 | 129160 | - | - | - | 35391 | 452047 | 2440011 | 4.79 |
| 2007-08 | 136812 | 18151 | 77524 | 8248 | 786515 | 866049 | 32931 | 4778 | 134715 | - | - | - | 34159 | 463414 | 2563296 | 5.05 |
| 2008-09 | 138160 | 18462 | 79200 | 8590 | 843671 | 912178 | 35842 | 5038 | 145585 | - | - | - | 35429 | 479215 | 2701370 | 5.39 |
| 2009-10 | 141148 | 20437 | 79209 | 7336 | 781807 | 1140484 | 46902 | 8727 | 155866 | - | - | - | 34182 | 483100 | 2899198 | 7.32 |
| 2010-11 | 144566 | 22451 | 81564 | 8980 | 797024 | 1219736 | 51230 | 4864 | 184939 | - | - | - | 41665 | 504668 | 3061687 | 5.60 |
| 2011-12 | 145613 | 21610 | 85208 | 8537 | 696127 | 1392412 | 132163 | 5186 | 196306 | - | - | - | 73386 | 505234 | 3261782 | 6.54 |
| 2012-13 | 147264 | 15945 | 87902 | 9017 | 701330 | 1446594 | 200833 | 6146 | 206235 | - | - | - | 73030 | 515958 | 3410254 | 4.55 |
| 2013-14 | 167373 | 18366 | 88911 | 8179 | 712976 | 1526160 | 193303 | 6514 | 216447 | - | 13054 | 1447 | 76885 | 518500 | 3548115 | 4.04 |
| 2014-15 | 174878 | 17580 | 92678 | 8645 | 730210 | 1613240 | 201280 | 7267 | 223582 | - | 13070 | 1969 | 84846 | 515000 | 3684245 | 3.84 |
| 2015-16 | 178458 | 16870 | 95453 | 9589 | 747872 | 1719783 | 207658 | 7729 | 239798 | 13160 | 13364 | 2062 | 105348 | 521180 | 3878324 | 5.27 |
| 2016-17 | 271639 | 18086 | 98117 | 9982 | 765782 | 1833118 | 215547 | 8002 | 246406 | 14421 | 13368 | 2490 | 108479 | 528997 | 4134434 | 6.60 |

Note : From 2013-14 a part of Floodplain area is converted into Pen Culture for modern aqua-culture system.

Table 9. 3.22. Species-wise Annual Fish Production from 2005-06 to 2017-18

[Unit : Metric Ton]

| Sl. No. | Species/Group | 2005-06 | 2006-07 | 2007-08 | 2008-09 | 2009-10 | 2010-11 | 2011-12 | 2012-13 | 2013-14 | 2014-15 | 2015-16 | 2016-17 | 2017-18 |
|---------|--------------------|----------------|----------------|----------------|----------------|----------------|----------------|----------------|----------------|----------------|----------------|----------------|----------------|----------------|
| 1 | Major Carp | 509995 | 535492 | 547652 | 617761 | 692597 | 753572 | 777005 | 731662 | 728695 | 755074 | 750880 | 811588 | 846397 |
| 2 | Other Carp | 9303 | 9821 | 9339 | 11155 | 64359 | 55021 | 60356 | 54130 | 80138 | 80997 | 80647 | 100730 | 111373 |
| 3 | Exotic Carp | 257739 | 292961 | 333452 | 305938 | 376006 | 265375 | 299494 | 402490 | 389642 | 363737 | 357933 | 409801 | 454078 |
| 4 | Pangas (Cat Fish) | - | - | - | - | - | - | - | - | 371068 | 406818 | 504674 | 510097 | 453383 |
| 5 | Other Cat Fish | 34104 | 58588 | 85869 | 117856 | 208972 | 221965 | 288887 | 360722 | 81536 | 64537 | 65130 | 66646 | 68850 |
| 6 | Snake Head | 101309 | 102686 | 110460 | 122093 | 113989 | 117577 | 89351 | 53305 | 60282 | 69305 | 70106 | 72991 | 73358 |
| 7 | Live Fish | 60292 | 58158 | 75286 | 77113 | 101368 | 94000 | 95063 | 102651 | 115185 | 133512 | 136113 | 127120 | 144007 |
| 8 | Tilapia | - | - | - | - | - | - | - | - | 298062 | 347801 | 377346 | 370017 | 381215 |
| 9 | Other Inland fish | 634829 | 643160 | 643876 | 646085 | 575620 | 710853 | 763668 | 835457 | 524488 | 542711 | 568446 | 598923 | 646350 |
| 10 | Hilsha | 277123 | 279189 | 290000 | 298921 | 313753 | 339845 | 346512 | 351223 | 385140 | 387211 | 394951 | 496417 | 517198 |
| 11 | Shrimp/Prawn | 211010 | 221131 | 223095 | 244972 | 186418 | 239460 | 252523 | 228769 | 223788 | 230244 | 234188 | 246774 | 247304 |
| 12 | Crab | - | - | - | - | - | - | - | - | - | - | 13160 | 14421 | 11787 |
| 13 | Sardine | - | - | - | - | - | - | 20187 | 29636 | 27590 | 32835 | 44386 | 48704 | 41486 |
| 14 | Bombay Duck | 39331 | 36009 | 36980 | 58263 | 58464 | 60750 | 62817 | 71745 | 51673 | 53950 | 58545 | 69230 | 75085 |
| 15 | Indian Salmon | 1018 | 969 | 1040 | 7733 | 7733 | 4521 | 3030 | 2445 | 1960 | 1020 | 895 | 775 | 487 |
| 16 | Pomfret | 12023 | 13061 | 16728 | 46643 | 50245 | 40478 | 39537 | 29693 | 23355 | 11437 | 10593 | 10686 | 11899 |
| 17 | Jew Fish | 32538 | 35214 | 33803 | 38414 | 35514 | 36639 | 37929 | 30600 | 36170 | 31826 | 31894 | 33768 | 35427 |
| 18 | Sea Cat Fish | 18151 | 18131 | 20534 | 16515 | 16722 | 17193 | 19700 | 8594 | 9719 | 9476 | 8695 | 8424 | 9455 |
| 19 | Shark/ Skate / Ray | 4448 | 4790 | 4767 | 3933 | 4794 | 4205 | 3865 | 5017 | 5648 | 5093 | 4622 | 4495 | 3974 |
| 20 | Other Marine Fish | 125332 | 130651 | 130415 | 87975 | 92644 | 100233 | 101858 | 112115 | 133976 | 156661 | 165120 | 132827 | 143527 |
| | Total | 2328545 | 2440011 | 2563296 | 2701370 | 2899198 | 3061687 | 3261782 | 3410254 | 3548115 | 3684245 | 3878324 | 4134434 | 4276641 |

Note- Pangas was included in Group of Cat Fish (SL-5) and Tilapia was included in Group of Other Inland Fish (SL-9) before 2013-14.

Table 9.3.23. Year-wise Annual Export of Fish and Fish Product(2000-01 to 2016-17)

Quantity in Metric Ton

Value in Core Taka

1 US Dollar = 80.59Taka

| Year | Frozen Shrimp/ Prawn | | Live Fish | | Frozen Fish | | Chilled Fish | | Dry fish | | Salted/ dehydrated fish | | Crab & Kuchia | | Shark fin/ Fish Maws | | Others | | Total | % of Total Export (Value) | |
|---------|-------------------------|---------|-----------|--------|-------------|--------|--------------|--------|----------|-------|-------------------------------|-------|---------------|--------|-------------------------|-------|--------|-------|----------|------------------------------|------|
| | Qty | Value | Qty | Value | Qty | Value | Qty | Value | Qty | Value | Qty | Value | Qty | Value | Qty | Value | Qty | Value | Qty | Value | |
| 2000-01 | 29713 | 1885.2 | - | - | 7965 | 94.89 | - | - | 137 | 2.02 | 838 | 27.73 | 154 | 2.33 | 181 | 20.63 | - | - | 38988 | 2032.75 | 5.77 |
| 2001-02 | 30209 | 1447.8 | - | - | 9864 | 137.39 | - | - | 517 | 8.32 | 293 | 9.53 | 336 | 7.07 | 263 | 27.07 | - | - | 41482 | 1637.14 | 4.76 |
| 2002-03 | 36864 | 1719.9 | - | - | 8846 | 158.64 | - | - | 333 | 7.02 | 526 | 19.12 | 630 | 14.58 | 172 | 22.35 | - | - | 47371 | 1941.59 | 5.10 |
| 2003-04 | 42943 | 2152.8 | - | - | 10229 | 202.24 | - | - | 472 | 4.16 | 377 | 1.38 | 116 | 1.39 | 4 | 1.53 | - | - | 54141 | 2363.47 | 5.71 |
| 2004-05 | 46533 | 2281.6 | - | - | 15763 | 256.2 | - | - | 272 | 3.71 | 770 | 28.97 | 38 | 0.86 | 1 | 0.39 | - | - | 63377 | 2571.72 | 5.90 |
| 2005-06 | 49317 | 2698.4 | 57 | 0.48 | 17429 | 294.14 | - | - | 150 | 2.19 | 591 | 19.84 | 1107 | 12.95 | 78 | 0.80 | 100 | 1.09 | 68829 | 3029.84 | 4.56 |
| 2006-07 | 53361 | 2992.3 | 4 | 0.07 | 18376 | 325.9 | - | - | 77 | 1.34 | 441 | 12.80 | 1123 | 15.48 | 244 | 4.11 | 78 | 0.86 | 73704 | 3352.89 | 4.90 |
| 2007-08 | 49907 | 2863.9 | 10 | 0.15 | 23515 | 495.46 | - | - | 210 | 2.67 | 658 | 26.97 | 439 | 4.88 | 266 | 1.82 | 294 | 0.41 | 75299 | 3396.28 | 4.04 |
| 2008-09 | 50368 | 2744.1 | 0.30 | 0.006 | 19294 | 450.89 | - | - | 341 | 11.99 | 84 | 3.92 | 1217 | 11.98 | 276 | 1.77 | 1308 | 18.73 | 72888 | 3243.41 | 3.00 |
| 2009-10 | 51599 | 2885.2 | 1783 | 13.22 | 21464 | 458.11 | - | - | 622 | 25.06 | 0 | 0.00 | 692 | 10.41 | 955 | 12.66 | 528 | 3.85 | 77643 | 3408.52 | 2.74 |
| 2010-11 | 54891 | 3568.2 | 0.60 | 0.045 | 16743 | 490.00 | 16369 | 421.05 | 623 | 5.57 | 577 | 30.86 | 4485 | 54.11 | 0 | 0.00 | 2780 | 33.97 | 96469 | 4603.83 | 2.73 |
| 2011-12 | 48007 | 3640.2 | 0.46 | 0.04 | 15513 | 396.18 | 19026 | 520.74 | 996 | 9.43 | 411 | 27.46 | 5767 | 95.77 | 0 | 0.00 | 2758 | 14.14 | 92479 | 4703.94 | 2.46 |
| 2012-13 | 50333 | 3376.2 | 0.00 | 0.00 | 11435 | 316.36 | 11831 | 246.86 | 1278 | 36.03 | 0 | 0.00 | 7428 | 169.49 | 1 | 0.09 | 2599 | 13.93 | 84905 | 4158.97 | 2.01 |
| 2013-14 | 47635 | 4118.8 | 0.00 | 0.00 | 11677 | 337.11 | 5021 | 89.07 | 2634 | 29.67 | 261 | 21.65 | 7707 | 164.75 | 0 | 0.00 | 2393 | 15.89 | 77328 | 4776.92 | 2.09 |
| 2014-15 | 44278 | 3937.60 | 0.00 | 0.00 | 10656 | 277.63 | 11629 | 177.08 | 2845 | 36.74 | 261 | 25.37 | 12558 | 199.38 | 0 | 0.00 | 1297 | 6.81 | 83524 | 4660.60 | 1.92 |
| 2015-16 | 40726 | 3598.67 | 12454 | 184.28 | 11133 | 273.76 | 7428 | 163.52 | 2229 | 30.12 | 249 | 21.03 | 106 | 7.09 | 0 | 0.00 | 1013 | 4.35 | 75338 | 4282.82 | 1.97 |
| 2016-17 | 39705.85 | 3682.26 | 0.00 | 0.00 | 8281.23 | 236.65 | 4123.55 | 94.99 | 2296.69 | 30.19 | 206.9 | 18.57 | 12882.5 | 220.26 | 0.16 | 0.08 | 808.80 | 4.65 | 68305.68 | 4287.64 | 1.51 |

Source : EPB (Export Promotion Bureau) and FIQC (Fish Inspection and Quality Control), Department of Fisheries. Note : Chilled fish was included in the column of frozen fish before the year 2010-11.2. Exported Crab & Kuchia are live (2016-17). Crab - 196.52 MT & Value -15.77 crore and Kuhia - 12685.98 MT & value-204.48 crore taka

Exported Frozen Shrimp/ Prawn in 2016-17

| | (MT) | Core Taka |
|--------------|-----------------|----------------|
| Galda | 6627.37 | 820.28 |
| Bagda | 29323.22 | 2656.05 |
| Others | 3755.27 | 205.93 |
| Total | 39705.86 | 3682.26 |

Table 9.3.24. Year-wise Annual Export of Fish and Fish Product (2000-01 to 2017-18)

Quantity in Metric Ton

Value in Core Taka

1 US Dollar = 80.59Taka

| Year | Frozen Shrimp/ Prawn | | Live Fish | | Frozen Fish | | Chilled Fish | | Dry fish | | Salted/ dehydrated fish | | Crab & Kuchia | | Shark fin/ Fish Maws | | Others | | Total | | % of Total Export (Value) |
|---------|-------------------------|---------|-----------|--------|-------------|--------|--------------|--------|----------|-------|----------------------------|-------|---------------|--------|-------------------------|-------|--------|-------|----------|---------|------------------------------------|
| | Qty | Value | Qty | Value | Qty | Value | Qty | Value | Qty | Value | Qty | Value | Qty | Value | Qty | Value | Qty | Value | Qty | Value | |
| 2001-02 | 30209 | 1447.8 | - | - | 9864 | 137.39 | - | - | 517 | 8.32 | 293 | 9.53 | 336 | 7.07 | 263 | 27.07 | - | - | 41482 | 1637.14 | 4.76 |
| 2002-03 | 36864 | 1719.9 | - | - | 8846 | 158.64 | - | - | 333 | 7.02 | 526 | 19.12 | 630 | 14.58 | 172 | 22.35 | - | - | 47371 | 1941.59 | 5.10 |
| 2003-04 | 42943 | 2152.8 | - | - | 10229 | 202.24 | - | - | 472 | 4.16 | 377 | 1.38 | 116 | 1.39 | 4 | 1.53 | - | - | 54141 | 2363.47 | 5.71 |
| 2004-05 | 46533 | 2281.6 | - | - | 15763 | 256.2 | - | - | 272 | 3.71 | 770 | 28.97 | 38 | 0.86 | 1 | 0.39 | - | - | 63377 | 2571.72 | 5.90 |
| 2005-06 | 49317 | 2698.4 | 57 | 0.48 | 17429 | 294.14 | - | - | 150 | 2.19 | 591 | 19.84 | 1107 | 12.95 | 78 | 0.80 | 100 | 1.09 | 68829 | 3029.84 | 4.56 |
| 2006-07 | 53361 | 2992.3 | 4 | 0.07 | 18376 | 325.9 | - | - | 77 | 1.34 | 441 | 12.80 | 1123 | 15.48 | 244 | 4.11 | 78 | 0.86 | 73704 | 3352.89 | 4.90 |
| 2007-08 | 49907 | 2863.9 | 10 | 0.15 | 23515 | 495.46 | - | - | 210 | 2.67 | 658 | 26.97 | 439 | 4.88 | 266 | 1.82 | 294 | 0.41 | 75299 | 3396.28 | 4.04 |
| 2008-09 | 50368 | 2744.1 | 0.30 | 0.006 | 19294 | 450.89 | - | - | 341 | 11.99 | 84 | 3.92 | 1217 | 11.98 | 276 | 1.77 | 1308 | 18.73 | 72888 | 3243.41 | 3.00 |
| 2009-10 | 51599 | 2885.2 | 1783 | 13.22 | 21464 | 458.11 | - | - | 622 | 25.06 | 0 | 0.00 | 692 | 10.41 | 955 | 12.66 | 528 | 3.85 | 77643 | 3408.52 | 2.74 |
| 2010-11 | 54891 | 3568.2 | 0.60 | 0.045 | 16743 | 490.00 | 16369 | 421.05 | 623 | 5.57 | 577 | 30.86 | 4485 | 54.11 | 0 | 0.00 | 2780 | 33.97 | 96469 | 4603.83 | 2.73 |
| 2011-12 | 48007 | 3640.2 | 0.46 | 0.04 | 15513 | 396.18 | 19026 | 520.74 | 996 | 9.43 | 411 | 27.46 | 5767 | 95.77 | 0 | 0.00 | 2758 | 14.14 | 92479 | 4703.94 | 2.46 |
| 2012-13 | 50333 | 3376.2 | 0.00 | 0.00 | 11435 | 316.36 | 11831 | 246.86 | 1278 | 36.03 | 0 | 0.00 | 7428 | 169.49 | 1 | 0.09 | 2599 | 13.93 | 84905 | 4158.97 | 2.01 |
| 2013-14 | 47635 | 4118.8 | 0.00 | 0.00 | 11677 | 337.11 | 5021 | 89.07 | 2634 | 29.67 | 261 | 21.65 | 7707 | 164.75 | 0 | 0.00 | 2393 | 15.89 | 77328 | 4776.92 | 2.09 |
| 2014-15 | 44278 | 3937.60 | 0.00 | 0.00 | 10656 | 277.63 | 11629 | 177.08 | 2845 | 36.74 | 261 | 25.37 | 12558 | 199.38 | 0 | 0.00 | 1297 | 6.81 | 83524 | 4660.60 | 1.92 |
| 2015-16 | 40726 | 3598.67 | 12454 | 184.28 | 11133 | 273.76 | 7428 | 163.52 | 2229 | 30.12 | 249 | 21.03 | 106 | 7.09 | 0 | 0.00 | 1013 | 4.35 | 75338 | 4282.82 | 1.97 |
| 2016-17 | 39705.85 | 3682.26 | 0.00 | 0.00 | 8281.23 | 236.65 | 4123.55 | 94.99 | 2296.69 | 30.19 | 206.9 | 18.57 | 12882.50 | 220.26 | 0.16 | 0.08 | 808.80 | 4.65 | 68305.68 | 4287.64 | 1.51 |
| 2017-18 | 36167.77 | 3527.07 | 0.00 | 0.00 | 8265.26 | 276.29 | 8889.85 | 214.80 | 3143.93 | 42.59 | 213.62 | 26.60 | 11435.33 | 217.53 | 0.50 | 0.12 | 819.46 | 4.96 | 68935.72 | 4309.94 | |

Source : EPB (Export Promotion Bureau) and FIQC (Fish Inspection and Quality Control), Department of Fisheries. Note : Chilled fish was included in the column of frozen fish before the year 2010-11.

2. Exported Crab & Kuchia are live (2017-18). Crab - 188.92 MT & Value -14.89 crore taka and Kuchia - 11246.41 MT & Value-202.64 crore taka

Exported Frozen Shrimp/ Prawn in 2017-18

| | (MT) | Core Taka |
|--------------|-----------------|----------------|
| Galda | 5848.48 | 567.07 |
| Bagda | 26325.87 | 2720.44 |
| Others | 3993.42 | 239.56 |
| Total | 36167.77 | 3527.07 |

Chapter 10

CROP PRICES

10.1 Monthly Average Wholesale Price- 2017

(Per Quintal/Taka)

| Sl no | Name of Comodity | | Year-2017 | | | | | | | | | | | | |
|-------|------------------|----------|-----------|----------|-------|-------|-------|-------|-------|--------|-----------|---------|----------|----------|---------|
| | | | January | February | March | April | May | June | July | August | September | October | November | December | Average |
| 01 | Paddy Aman | Fine | 2,115 | 2,219 | 2,307 | 2,330 | 2,461 | 2,200 | - | - | - | 2,062 | 2,762 | 2,799 | 2,362 |
| 02 | ” | Medium | 2,111 | 2,226 | 2,325 | 2,347 | 2,430 | 2,283 | - | - | 2,450 | 2,244 | 2,369 | 2,598 | 2,338 |
| 03 | ” | Coarse | 1,941 | 2,067 | 2,151 | 2,173 | 2,266 | 2,006 | 2,003 | - | 2,000 | 2,120 | 2,127 | 2,303 | 2,105 |
| 04 | ” | Pajam | 2,356 | 2,434 | 2,557 | 2,581 | 2,775 | - | - | - | - | - | 3,150 | 3,342 | 2,742 |
| 05 | ” | Aromatic | 3,804 | 3,686 | 3,407 | 3,415 | 3,612 | - | - | - | - | - | - | 3,686 | 3,601 |
| 06 | Paddy Aus : | Medium | 2,000 | 2,225 | 2,400 | 2,400 | - | - | 2,168 | 2,189 | 2,352 | 2,384 | 2,549 | 2,200 | 2,287 |
| 07 | ” | Coarse | 1,887 | 1,961 | 1,963 | 1,963 | - | 2,025 | 1,867 | 1,986 | 2,227 | 2,285 | 2,200 | - | 2,036 |
| 08 | Paddy Boro : | Fine | 2,498 | 2,677 | 2,787 | 2,802 | 2,462 | 2,677 | 2,694 | 2,781 | 3,024 | 3,067 | 3,016 | 3,244 | 2,811 |
| 09 | ” | Medium | 2,336 | 2,460 | 2,537 | 2,522 | 2,291 | 2,483 | 2,479 | 2,590 | 2,839 | 2,865 | 2,737 | 2,832 | 2,581 |
| 10 | ” | Coarse | 2,044 | 2,204 | 2,246 | 2,239 | 2,071 | 2,214 | 2,220 | 2,278 | 2,475 | 2,466 | 2,370 | 2,369 | 2,266 |
| 11 | ” | Pajam | - | 2,690 | 2,055 | 2,055 | 2,062 | - | 2,659 | 2,481 | 2,644 | - | - | - | 2,378 |
| 12 | Rice Aman : | Fine | 4,513 | 4,661 | 4,700 | 4,698 | 5,029 | 5,178 | 5,217 | 5,258 | 5,620 | 5,764 | 5,577 | 5,603 | 5,152 |
| 13 | ” | Medium | 3,580 | 3,683 | 3,781 | 3,813 | 4,265 | 4,452 | 4,436 | 4,327 | 4,557 | 4,505 | 4,292 | 4,362 | 4,171 |
| 14 | ” | Coarse | 3,214 | 3,301 | 3,388 | 3,423 | 3,835 | 3,989 | 3,843 | 3,816 | 3,947 | 3,931 | 3,690 | 3,744 | 3,677 |

Source: Depart of Agriculture Marketing

(Per Quintal/Taka)

| SI no | Name of Comodity | | Year-2017 | | | | | | | | | | | | Average |
|-------|------------------|------------|-----------|----------|-------|-------|-------|-------|-------|--------|-----------|---------|----------|----------|---------|
| | | | January | February | March | April | May | June | July | August | September | October | November | December | |
| 15 | .. | Pajam | 4,418 | 4,460 | 4,499 | 4,543 | 4,963 | 5,170 | 5,192 | 5,202 | 5,653 | 5,815 | 5,280 | 5,452 | 5,054 |
| 16 | Rice Aus : | Medium | - | - | - | - | - | - | - | - | 4,450 | 3,925 | 3,650 | 3,650 | 3,919 |
| 17 | .. | Coarse | - | - | - | - | - | - | - | 3,770 | 3,779 | 3,838 | 3,754 | 3,850 | 3,798 |
| 18 | Rice Boro : | Fine | 4,469 | 4,567 | 4,619 | 4,634 | 4,923 | 5,070 | 5,063 | 5,082 | 5,522 | 5,600 | 5,484 | 5,554 | 5,049 |
| 19 | .. | Medium | 3,885 | 3,985 | 4,052 | 4,082 | 4,379 | 4,507 | 4,422 | 4,425 | 4,796 | 4,778 | 4,598 | 4,640 | 4,379 |
| 20 | .. | Coarse | 3,309 | 3,376 | 3,397 | 3,442 | 3,868 | 3,967 | 3,842 | 3,824 | 4,113 | 3,970 | 3,740 | 3,764 | 3,718 |
| 21 | .. | Pajam | 4,447 | 4,501 | 4,539 | 4,554 | 5,071 | 5,183 | 5,108 | 4,975 | 5,116 | 4,901 | 4,640 | 4,477 | 4,793 |
| 22 | Rice O. M. S | | 3,125 | 3,175 | 3,238 | 3,238 | 3,575 | 3,425 | 3,375 | 3,355 | 3,483 | 3,515 | 3,459 | 3,488 | 3,371 |
| 23 | Rice Aromatic | Chinigura | 8,580 | 8,281 | 8,072 | 8,055 | 7,951 | 8,015 | 8,029 | 8,047 | 8,111 | 8,109 | 7,994 | 7,941 | 8,099 |
| 24 | | Kalojira | 7,927 | 7,799 | 7,578 | 7,650 | 7,494 | 7,534 | 7,513 | 7,538 | 7,640 | 7,458 | 7,482 | 7,470 | 7,590 |
| 25 | | Kataribhog | 6,200 | 5,987 | 5,916 | 5,934 | 6,147 | 6,322 | 6,285 | 6,244 | 6,375 | 6,336 | 6,264 | 6,289 | 6,192 |
| 26 | Wheat : | Red | 2,033 | 1,959 | 1,941 | 1,965 | 1,991 | 1,967 | 2,092 | 2,209 | 2,288 | 2,409 | 2,364 | 2,358 | 2,131 |
| 27 | Wheat : | White | 2,059 | 2,086 | 2,043 | 2,001 | 2,137 | 2,097 | 2,120 | 2,182 | 2,331 | 2,398 | 2,396 | 2,404 | 2,188 |
| 28 | Import | Red | 2,029 | 2,050 | 2,015 | 2,049 | 2,153 | 2,124 | 2,098 | 2,311 | 2,390 | 2,380 | - | 2,285 | 2,171 |
| 29 | .. | White | 2,129 | 2,114 | 2,085 | 2,081 | 2,121 | 2,103 | 2,105 | 2,216 | 2,461 | 2,511 | 2,460 | 2,418 | 2,234 |
| 30 | Ata : | Loose | 2,845 | 2,839 | 2,821 | 2,826 | 2,817 | 2,816 | 2,813 | 2,825 | 2,943 | 2,997 | 2,983 | 2,996 | 2,877 |

(Per Quintal/Taka)

| SI no | Name of Comodity | | Year-2017 | | | | | | | | | | | | |
|-------|------------------|------------------|-----------|----------|--------|--------|--------|--------|--------|--------|-----------|---------|----------|----------|---------|
| | | | January | February | March | April | May | June | July | August | September | October | November | December | Average |
| 31 | „ | Packet | 2,921 | 3,063 | 3,091 | 3,085 | 3,017 | 2,981 | 2,955 | 2,999 | 3,117 | 3,161 | 3,150 | 3,134 | 3,056 |
| 32 | Flour : | Loose | 3,628 | 3,696 | 3,733 | 3,735 | 3,769 | 3,757 | 3,767 | 3,808 | 3,860 | 3,933 | 3,964 | 3,983 | 3,803 |
| 33 | „ | Packet | 1,610 | 1,679 | 1,687 | 1,681 | 1,663 | 1,588 | 1,614 | 1,670 | 1,717 | 1,777 | 1,812 | 1,812 | 1,693 |
| 34 | Maize | | 7,109 | 7,061 | 7,139 | 7,216 | 7,334 | 7,175 | 7,056 | 6,695 | 7,049 | 6,752 | 6,426 | 6,143 | 6,930 |
| 35 | Pulses : | Mash | 8,130 | 7,577 | 7,017 | 7,155 | 6,779 | 6,473 | 6,336 | 5,957 | 5,849 | 5,535 | 5,362 | 5,094 | 6,439 |
| 36 | „ | Masur | 7,061 | 7,120 | 7,144 | 7,470 | 7,865 | 7,944 | 7,856 | 7,906 | 7,854 | 8,294 | 8,401 | 8,533 | 7,787 |
| 37 | „ | Mugh | 7,919 | 7,768 | 7,531 | 7,683 | 7,843 | 7,903 | 7,776 | 7,555 | 7,600 | 7,603 | 7,628 | 7,718 | 7,711 |
| 38 | „ | Gram | 5,432 | 6,121 | 5,775 | 5,451 | 5,779 | 5,534 | 5,573 | 5,013 | 5,355 | 5,134 | 5,077 | 4,302 | 5,379 |
| 39 | „ | Motor Local | 5,432 | 6,121 | 5,775 | 5,451 | 5,779 | 5,534 | 5,573 | 5,013 | 5,355 | 5,134 | 5,077 | 4,302 | 5,379 |
| 40 | „ | Motor Import | 5,303 | 5,137 | 4,006 | 4,293 | 4,354 | 4,292 | 4,119 | 3,301 | 3,588 | 3,635 | 3,482 | 3,813 | 4,110 |
| 41 | „ | Khesari | 10,008 | 9,677 | 9,770 | 9,610 | 9,531 | 9,494 | 9,475 | 9,389 | 9,290 | 9,228 | 9,026 | 8,215 | 9,393 |
| 42 | Dall : | Mash Gota | 9,429 | 9,566 | 9,468 | 9,581 | 9,569 | 9,395 | 9,351 | 9,136 | 9,133 | 9,026 | 8,664 | 8,334 | 9,221 |
| 43 | „ | „ Broken | 12,382 | 12,044 | 11,347 | 10,972 | 10,786 | 10,650 | 10,398 | 10,151 | 9,935 | 9,791 | 9,467 | 9,122 | 10,587 |
| 44 | Dall : | Masur Local Gota | 10,083 | 9,904 | 9,338 | 8,852 | 8,485 | 8,325 | 8,067 | 7,640 | 7,643 | 7,238 | 7,135 | 6,832 | 8,295 |
| 45 | „ | „ Broken | 11,545 | 11,271 | 10,815 | 10,423 | 10,135 | 10,047 | 9,824 | 9,381 | 9,246 | 9,119 | 8,724 | 8,217 | 9,895 |
| 46 | „ | „ Import | 9,712 | 9,915 | 9,844 | 10,060 | 10,632 | 10,807 | 10,693 | 10,756 | 11,464 | 12,433 | 11,942 | 11,724 | 10,832 |

(Per Quintal/Taka)

| SI no | Name of Comodity | | Year-2017 | | | | | | | | | | | | |
|-------|------------------|-------------|-----------|----------|--------|--------|--------|--------|--------|--------|-----------|---------|----------|----------|---------|
| | | | January | February | March | April | May | June | July | August | September | October | November | December | Average |
| 47 | .. | Mugh Local | 8,375 | 8,393 | 8,296 | 8,266 | 8,702 | 8,818 | 8,735 | 8,004 | 8,332 | 8,353 | 8,465 | 9,184 | 8,493 |
| 48 | .. | Gram Gota | 8,630 | 8,551 | 8,387 | 8,459 | 8,693 | 8,751 | 8,670 | 8,618 | 8,617 | 8,556 | 8,536 | 8,510 | 8,582 |
| 49 | .. | .. Broken | 13,669 | 12,813 | 12,163 | 11,092 | 9,766 | 10,551 | 9,716 | 10,288 | 10,179 | 9,426 | 9,650 | 9,293 | 10,717 |
| 50 | .. | Motor Local | 3,856 | 3,624 | 3,612 | 3,617 | 3,640 | 3,680 | 3,768 | 3,794 | 3,590 | 3,433 | 3,271 | 3,305 | 3,599 |
| 51 | .. | .. Import | 7,008 | 7,113 | 6,952 | 6,590 | 6,699 | 6,512 | 6,217 | 5,772 | 5,535 | 5,381 | 5,165 | 4,816 | 6,147 |
| 52 | .. | Khesari | 4,824 | 4,506 | 4,553 | 4,675 | 4,708 | 4,883 | 4,930 | 5,314 | 5,096 | 5,142 | 5,269 | 5,336 | 4,936 |
| 53 | Oil Seeds : | Mastard | 5,500 | 5,688 | 5,778 | 5,813 | 5,621 | 6,025 | 6,002 | 5,348 | 5,430 | 5,355 | 5,893 | 6,085 | 5,711 |
| 54 | .. | Tisi | 4,434 | 4,542 | 4,227 | 3,869 | 4,101 | 4,728 | 4,474 | 4,097 | 4,214 | 4,545 | 4,486 | 5,304 | 4,419 |
| 55 | .. | Til | 7,911 | 7,827 | 7,858 | 7,813 | 7,099 | 7,095 | 7,330 | 7,222 | 7,080 | 7,152 | 7,012 | 7,452 | 7,404 |
| 56 | .. | Groundnut | 12,633 | 12,699 | 12,677 | 12,604 | 12,602 | 12,705 | 12,724 | 12,757 | 12,645 | 12,613 | 12,742 | 12,677 | 12,673 |
| 57 | Oil : | Mustard | 8,497 | 8,404 | 8,218 | 8,154 | 8,091 | 8,078 | 7,998 | 8,025 | 8,940 | 9,233 | 8,862 | 8,244 | 8,395 |
| 58 | .. | Soyabean | 7,055 | 7,139 | 6,996 | 6,937 | 7,011 | 6,993 | 6,937 | 6,897 | 6,939 | 6,969 | 6,945 | 6,909 | 6,977 |
| 59 | .. | Pump | 8,901 | 8,863 | 8,856 | 8,786 | 8,849 | 8,830 | 8,951 | 8,735 | 8,791 | 8,906 | 8,997 | 9,015 | 8,873 |
| 60 | .. | Dalda | 44,067 | 61,750 | 61,750 | 61,750 | 44,710 | 62,250 | 62,750 | 62,750 | 34,692 | 63,625 | 46,200 | 63,000 | 55,774 |
| 61 | .. | Butter oil | 21,893 | 21,788 | 21,847 | 21,919 | 21,926 | 21,834 | 21,722 | 21,556 | 21,486 | 21,711 | 21,621 | 21,386 | 21,724 |
| 62 | .. | Coconut | 3,156 | 3,139 | 3,131 | 3,143 | 3,184 | 3,201 | 3,227 | 3,258 | 3,324 | 3,429 | 3,302 | 3,296 | 3,233 |

(Per Quintal/Taka)

| Sl no | Name of Comodity | | Year-2017 | | | | | | | | | | | | |
|-------|------------------|----------------|-----------|----------|--------|--------|--------|--------|--------|--------|-----------|---------|----------|----------|---------|
| | | | January | February | March | April | May | June | July | August | September | October | November | December | Average |
| 63 | Oil cick | Mustard | 2,761 | 2,779 | 2,868 | 2,929 | 2,936 | 2,974 | 2,993 | 3,179 | 3,262 | 3,357 | 3,189 | 3,207 | 3,036 |
| 64 | „ | Til | 3,500 | 3,275 | 3,600 | 3,604 | 3,383 | 3,407 | 3,794 | 3,922 | 3,790 | 3,767 | 3,747 | 3,565 | 3,613 |
| 65 | „ | Others | 1,906 | 1,982 | 1,876 | 2,394 | 2,637 | 2,230 | 2,316 | 4,093 | 4,051 | 4,506 | 6,531 | 7,848 | 3,531 |
| 66 | Spices | Onion Local | 1,693 | 1,702 | 1,666 | 1,618 | 1,969 | 1,864 | 1,809 | 3,471 | 3,140 | 3,991 | 5,448 | 6,422 | 2,899 |
| 67 | „ | „ Import | 15,711 | 13,145 | 7,450 | 7,433 | 8,989 | 8,553 | 7,943 | 7,873 | 7,405 | 6,617 | 6,143 | 5,699 | 8,580 |
| 68 | „ | Garlic Local | 18,319 | 18,378 | 17,289 | 15,991 | 17,343 | 15,955 | 11,779 | 10,391 | 9,568 | 8,411 | 7,679 | 7,358 | 13,205 |
| 69 | „ | „ Import | 16,647 | 16,405 | 15,230 | 14,486 | 14,193 | 13,908 | 13,795 | 13,683 | 14,215 | 14,176 | 14,399 | 14,081 | 14,601 |
| 70 | „ | Dry Chili | 2,768 | 2,790 | 3,419 | 2,993 | 2,866 | 5,087 | 6,748 | 8,823 | 8,537 | 12,501 | 9,139 | 7,817 | 6,124 |
| 71 | „ | Green Chili | 6,032 | 5,309 | 5,711 | 5,921 | 6,363 | 6,570 | 7,006 | 7,822 | 7,952 | 9,093 | 8,798 | 7,160 | 6,978 |
| 72 | „ | Ginger Local | 7,713 | 6,274 | 6,134 | 6,182 | 6,544 | 6,797 | 6,822 | 8,139 | 8,008 | 9,821 | 9,778 | 8,544 | 7,563 |
| 73 | Spices | Ginger Import | 13,966 | 13,625 | 13,616 | 13,554 | 13,840 | 13,536 | 13,418 | 13,335 | 13,815 | 13,291 | 13,687 | 13,472 | 13,596 |
| 74 | „ | Turmaric Round | 13,927 | 13,334 | 12,863 | 13,059 | 12,912 | 12,999 | 12,728 | 12,975 | 12,972 | 13,047 | 13,099 | 13,171 | 13,091 |
| 75 | „ | „ Long | 7,340 | 7,538 | 7,417 | 7,488 | 8,056 | 7,890 | 8,004 | 8,063 | 7,926 | 7,848 | 7,915 | 10,659 | 8,012 |
| 76 | „ | Coriandder old | 2,200 | 5,996 | 6,254 | 2,200 | 6,990 | 7,324 | 7,220 | 8,740 | 8,464 | 8,625 | 8,832 | 8,185 | 6,753 |
| 77 | „ | „ new | 3,625 | 4,125 | 4,125 | 4,125 | 4,125 | 4,125 | 4,125 | 4,125 | 3,759 | 3,337 | 3,565 | 3,600 | 3,897 |
| 78 | Jute | White/Tosa Top | 3,875 | 3,875 | 3,938 | - | 4,000 | - | - | 4,000 | 4,100 | 4,063 | 4,031 | 4,100 | 3,998 |

(Per Quintal/Taka)

| SI no | Name of Comodity | | Year-2017 | | | | | | | | | | | | |
|-------|------------------|---------------|-----------|----------|--------|--------|--------|--------|--------|--------|-----------|---------|----------|----------|---------|
| | | | January | February | March | April | May | June | July | August | September | October | November | December | Average |
| 79 | .. | Middle | 3,750 | 3,667 | 3,913 | 3,500 | 3,869 | 3,500 | 3,500 | 3,888 | 3,600 | - | 3,828 | 3,803 | 3,711 |
| 80 | .. | B- Bottom | 3,850 | 3,994 | 3,951 | 3,950 | 3,933 | 3,950 | 3,819 | 3,797 | 3,985 | 3,313 | 3,390 | 3,658 | 3,799 |
| 81 | .. | C- Bottom | 3,588 | - | - | 3,550 | 3,550 | 3,550 | 3,550 | 3,550 | 3,075 | 3,300 | 3,181 | 3,300 | 3,419 |
| 82 | .. | Crass- Bottom | - | - | - | - | - | - | - | - | 3,250 | 3,713 | 3,713 | 3,400 | 3,519 |
| 83 | .. | S M R | 3,979 | 4,047 | 4,050 | 4,120 | 4,132 | 4,130 | 4,097 | - | 3,664 | 3,592 | 3,664 | 3,563 | 3,913 |
| 84 | .. | Gorsat | 3,988 | 3,938 | 3,913 | 3,825 | 3,880 | - | 3,775 | 2,910 | 2,328 | 3,124 | 3,491 | 3,113 | 3,480 |
| 85 | .. | Mesta Gorsat | 37,754 | 37,535 | 37,627 | 37,802 | 37,596 | 37,531 | 37,698 | 37,682 | 37,708 | 37,844 | 38,167 | 34,795 | 37,478 |
| 86 | Cotton | Shimul | 14,946 | 14,857 | 14,479 | 14,321 | 14,293 | 14,375 | 14,411 | 12,569 | 14,536 | 14,536 | 14,779 | 16,292 | 14,533 |
| 87 | .. | Carpash | 11,800 | 11,800 | 11,800 | 11,800 | 11,800 | 11,800 | 11,800 | 11,800 | 11,800 | 11,800 | 11,800 | 11,800 | 11,800 |
| 88 | Wetsalf-mix Cow | Calf | 9,800 | 9,800 | 9,800 | 9,800 | 9,800 | 9,800 | 9,788 | 9,790 | 9,775 | 9,763 | 9,760 | 9,750 | 9,785 |
| 89 | .. | Calf Medium | 8,250 | 8,250 | 8,250 | 8,250 | 8,250 | 8,250 | 8,250 | 8,250 | 8,250 | 8,250 | 8,220 | 8,238 | 8,246 |
| 90 | .. | Heavy | 14,148 | 14,074 | 14,008 | 13,968 | 13,963 | 14,039 | 14,283 | - | 14,536 | 14,314 | - | 13,890 | 14,122 |
| 91 | .. | Katasera | 11,195 | 11,114 | 9,875 | 10,760 | 10,815 | 10,725 | 10,841 | - | 10,985 | 10,760 | 10,549 | 10,506 | 10,739 |
| 92 | Buffalo | Heavy | 9,004 | 8,963 | 8,968 | 8,043 | 7,722 | 7,832 | 7,857 | 7,617 | 7,618 | 7,700 | 6,669 | 7,388 | 7,948 |
| 93 | .. | Medium | 52,277 | 53,706 | 56,970 | 55,133 | - | 54,682 | 54,682 | 52,746 | 50,313 | 51,199 | 51,731 | 51,220 | 53,151 |
| 94 | .. | Katasera | 87,181 | 86,998 | 95,439 | 87,554 | - | 87,597 | 87,597 | 98,781 | 62,016 | 90,517 | 86,867 | 88,651 | 87,200 |

(Per Quintal/Taka)

| SI no | Name of Comodity | | Year-2017 | | | | | | | | | | | | |
|-------|------------------|------------|-----------|----------|---------|---------|--------|---------|---------|---------|-----------|---------|----------|----------|---------|
| | | | January | February | March | April | May | June | July | August | September | October | November | December | Average |
| 95 | Leather | Sheep | 119,227 | 125,213 | 130,530 | 124,750 | - | 121,973 | 122,767 | 122,122 | 65,115 | 106,344 | 104,034 | 106,334 | 113,492 |
| 96 | .. | Goat | 30,759 | 29,466 | 29,263 | 29,181 | 24,606 | 25,328 | 25,328 | - | 27,438 | 26,688 | 26,278 | 23,850 | 27,108 |
| 97 | Fertilizer | Urea | 93,214 | 101,406 | 100,375 | 95,719 | 91,229 | 95,094 | 92,250 | 94,825 | 60,750 | 81,042 | 77,847 | 74,861 | 88,218 |
| 98 | .. | T S P | 71,719 | 69,531 | 66,571 | 66,641 | 67,188 | 66,641 | 66,641 | 67,188 | 45,073 | 65,250 | 63,888 | 51,429 | 63,980 |
| 99 | .. | D A P | 4,731 | 4,750 | 5,415 | 5,522 | 5,329 | 5,522 | 5,522 | 5,329 | 5,170 | 4,641 | 4,688 | 6,042 | 5,222 |
| 100 | .. | M P | 7,652 | 7,209 | 8,185 | 7,778 | 8,091 | 7,778 | 7,778 | 8,075 | 7,683 | 7,698 | 7,920 | 7,529 | 7,781 |
| 101 | Milk Powder | Bag | 788 | 788 | 789 | 789 | 789 | 789 | 789 | 789 | 789 | 788 | 788 | 786 | 788 |
| 102 | Cow Milk | Liquid | 1,088 | 1,087 | 1,086 | 1,088 | 1,088 | 1,088 | 1,088 | 1,088 | 1,087 | 1,086 | 1,087 | 1,087 | 1,087 |
| 103 | .. | MilkVita | 1,247 | 1,247 | 1,246 | 1,248 | 1,246 | 1,245 | 1,245 | 1,243 | 1,244 | 1,244 | 1,243 | 1,244 | 1,245 |
| 104 | Ghee (Local) | | - | 736 | 735 | 734 | 735 | 734 | 734 | 734 | 734 | 734 | 733 | 734 | 734 |
| 105 | Dano | | 2,069 | 2,066 | 2,067 | 2,117 | 2,086 | 1,948 | 2,652 | 2,569 | 2,779 | 2,726 | 2,567 | 2,688 | 2,361 |
| 106 | Redcow | | 1,693 | 1,699 | 1,745 | 1,656 | 1,753 | 1,606 | 1,679 | 1,844 | 1,573 | 1,416 | 1,476 | 1,265 | 1,617 |
| 107 | Anchor | | 1,693 | 1,699 | 1,745 | 1,656 | 1,753 | 1,606 | 1,679 | 1,844 | 1,573 | 1,416 | 1,476 | 1,265 | 1,617 |
| 108 | Condest Milk | (1 Cartun) | 240 | 237 | 234 | 241 | 242 | 239 | 240 | 242 | 242 | 242 | 242 | 174 | 235 |
| 111 | Hen Alive : | Big | 115 | 123 | 119 | 126 | - | 126 | 126 | 125 | 126 | 126 | 125 | 118 | 123 |
| 112 | .. | Middum | 55,750 | 56,500 | 55,000 | 56,500 | 55,000 | 56,500 | 56,500 | 55,000 | 56,500 | 56,500 | 55,000 | 56,500 | 55,938 |

(Per Quintal/Taka)

| SI no | Name of Comodity | | Year-2017 | | | | | | | | | | | | |
|-------|------------------|-----------------|-----------|----------|--------|--------|--------|--------|--------|--------|-----------|---------|----------|----------|---------|
| | | | January | February | March | April | May | June | July | August | September | October | November | December | Average |
| 113 | Hen Alive | Small | 6,300 | 6,433 | 6,378 | 6,481 | 6,378 | 6,481 | 6,342 | 6,463 | 6,308 | 6,342 | 6,363 | 6,353 | 6,385 |
| 114 | ” | Farm | 6,143 | 6,138 | 6,138 | 6,121 | 6,157 | 6,140 | 6,170 | 6,146 | 6,140 | 6,170 | 6,146 | 6,223 | 6,153 |
| 115 | Duck Alive | | 2,248 | 2,245 | 2,245 | 2,253 | 1,982 | 2,253 | 2,253 | 2,252 | 2,253 | 1,982 | 2,159 | 2,111 | 2,186 |
| 116 | Egg : | Hen | 28,460 | 28,460 | 31,221 | 32,440 | 33,168 | 32,392 | 31,804 | 30,217 | 29,119 | 28,488 | 28,221 | 28,479 | 30,206 |
| 117 | ” | Farm | 29,467 | 29,467 | 30,227 | 30,774 | 31,863 | 33,026 | 32,442 | 31,063 | 30,268 | 29,779 | 29,274 | 29,455 | 30,592 |
| 118 | ” | Duck | 28,914 | 28,914 | 30,162 | 31,189 | 32,668 | 33,592 | 33,180 | 30,946 | 29,648 | 28,800 | 28,629 | 28,994 | 30,470 |
| 119 | Fish : | Ruhi Big | 13,781 | 13,781 | 13,131 | 13,529 | 13,519 | 13,674 | 13,553 | 12,116 | 10,938 | 10,838 | 10,513 | 10,769 | 12,512 |
| 120 | ” | ” Medium | 25,513 | 25,513 | 27,375 | 28,000 | 28,167 | 28,000 | 27,667 | 26,375 | 25,500 | 25,800 | 25,834 | 28,115 | 26,821 |
| 121 | ” | ” Small | 25,513 | 25,513 | 27,375 | 28,000 | 28,167 | 28,000 | 27,667 | 26,375 | 25,500 | 25,800 | 25,834 | 28,115 | 26,821 |
| 122 | ” | ” Import Medium | 57,361 | 57,361 | 62,828 | 63,289 | 63,444 | 64,542 | 64,031 | 63,928 | 64,025 | 63,919 | 63,155 | 63,913 | 62,650 |
| 123 | ” | ” Import small | 978 | 978 | 963 | 960 | 1,008 | 931 | 958 | 975 | 964 | 950 | 956 | 948 | 964 |
| 124 | ” | Katla big | 698 | 698 | 686 | 674 | 644 | 620 | 667 | 701 | 655 | 639 | 645 | 590 | 660 |
| 125 | ” | ” Medium | 927 | 929 | 922 | 917 | 852 | 812 | 858 | 879 | 872 | 891 | 920 | 941 | 893 |
| 126 | ” | ” small | - | - | 35,000 | 30,500 | 27,000 | 27,000 | 27,167 | 27,000 | 26,667 | 26,750 | 26,500 | 27,833 | 28,142 |
| 127 | ” | Mregal big | 29,189 | 29,257 | 29,000 | 28,739 | 29,039 | 29,780 | 29,910 | 30,328 | 29,758 | 30,133 | 29,096 | 28,648 | 29,406 |
| 128 | ” | ” small | 23,002 | 23,002 | 22,503 | 22,894 | 23,392 | 23,858 | 24,087 | 24,220 | 23,973 | 24,174 | 23,475 | 22,960 | 23,462 |

(Per Quintal/Taka)

| SI no | Name of Comodity | | Year-2017 | | | | | | | | | | | | |
|-------|------------------|--------------|-----------|----------|--------|--------|--------|--------|--------|--------|-----------|---------|----------|----------|---------|
| | | | January | February | March | April | May | June | July | August | September | October | November | December | Average |
| 129 | .. | Ahire big | 22,454 | 22,454 | 22,638 | 22,703 | 22,839 | 23,031 | 25,250 | 24,883 | 23,887 | 23,394 | 22,883 | 22,674 | 23,257 |
| 130 | .. | .. small | 18,651 | 18,651 | 19,190 | 19,567 | 19,732 | 20,107 | 21,035 | 21,028 | 20,480 | 20,169 | 19,388 | 19,032 | 19,753 |
| 131 | .. | Boal big | 31,895 | 31,895 | 32,500 | 34,525 | 29,000 | 29,000 | 30,500 | 33,800 | 31,167 | 33,500 | 30,083 | 29,708 | 31,464 |
| 132 | .. | .. small | 27,226 | 27,226 | 26,183 | 26,237 | 26,846 | 27,396 | 28,135 | 28,105 | 28,466 | 27,958 | 26,611 | 26,761 | 27,262 |
| 133 | .. | Chitol big | 21,119 | 21,113 | 20,959 | 20,927 | 21,404 | 21,990 | 22,342 | 22,492 | 22,309 | 22,165 | 21,637 | 21,041 | 21,625 |
| 134 | .. | .. small | 18,470 | 18,168 | 17,554 | 17,892 | 18,854 | 19,154 | 19,050 | 18,940 | 18,320 | 18,703 | 18,229 | 18,084 | 18,451 |
| 135 | .. | Pangas Big | 13,181 | 13,181 | 13,005 | 13,202 | 13,181 | 13,509 | - | 13,402 | 13,716 | 13,439 | 13,236 | 12,971 | 13,275 |
| 136 | .. | .. Small | 42,750 | 42,750 | 52,083 | 57,500 | 56,667 | 58,438 | 61,250 | 72,917 | 75,000 | 68,750 | 69,500 | 72,250 | 60,821 |
| 137 | .. | Hilsha | 30,679 | 30,679 | 34,417 | 34,163 | 41,917 | 38,200 | 40,000 | 36,480 | 41,975 | 34,500 | 32,767 | 32,857 | 35,719 |
| 138 | .. | Shrimp Bagda | 46,900 | 46,900 | 49,571 | 52,150 | 53,250 | 55,975 | 58,542 | 58,750 | 57,500 | 53,229 | 52,250 | 49,048 | 52,839 |
| 139 | .. | .. Golda | 34,656 | 34,656 | 32,196 | 34,875 | 35,038 | 34,516 | 33,677 | 33,204 | 33,578 | 31,719 | 30,733 | 30,633 | 33,290 |
| 140 | .. | .. small | - | - | 34,000 | 40,000 | 40,000 | - | 37,500 | 37,500 | 61,875 | 70,000 | 70,000 | 45,500 | 48,486 |
| 141 | .. | Koi | 21,375 | 21,375 | 24,917 | 20,750 | 24,000 | 36,667 | 24,000 | 24,000 | 37,500 | 37,500 | 28,250 | 19,200 | 26,628 |
| 142 | .. | Magur | 10,936 | 10,936 | 10,966 | 11,319 | 10,954 | 11,039 | 10,960 | 10,895 | 10,781 | 10,614 | 10,460 | 10,174 | 10,836 |
| 143 | .. | Shingh | 9,341 | 9,341 | 9,396 | 9,471 | 9,601 | 9,697 | 9,444 | 9,217 | 9,061 | 8,955 | 8,727 | 8,598 | 9,237 |
| 144 | .. | Silver Curp | 59,894 | 59,894 | 62,827 | 70,949 | 70,323 | 75,583 | 75,521 | 64,513 | 57,971 | 54,787 | 53,448 | 55,807 | 63,460 |

(Per Quintal/Taka)

| SI no | Name of Comodity | | Year-2017 | | | | | | | | | | | | Average |
|-------|------------------|-----------------|-----------|----------|--------|---------|---------|---------|---------|---------|-----------|---------|----------|----------|---------|
| | | | January | February | March | April | May | June | July | August | September | October | November | December | |
| 145 | .. | Glass Curp | 67,406 | 67,406 | 65,288 | 65,578 | 61,000 | 64,214 | 62,429 | 62,979 | 57,847 | 59,938 | 60,838 | 58,764 | 62,807 |
| 146 | .. | Telapia | 59,883 | 59,883 | 61,950 | 60,778 | 60,000 | 57,450 | 58,788 | 59,320 | 56,088 | 54,856 | 54,438 | 49,083 | 57,710 |
| 147 | .. | Rupchanda | 25,997 | 28,360 | 27,825 | 29,229 | 34,511 | 34,292 | 35,722 | 32,256 | 31,813 | 29,639 | 30,364 | 29,580 | 30,799 |
| 148 | Betel Nut | | 14,885 | 14,885 | 16,546 | 16,911 | 16,163 | 15,560 | 14,806 | 14,319 | 14,197 | 14,450 | 14,679 | 14,269 | 15,139 |
| 149 | Betel Leaf | Big | 52,025 | 52,025 | 53,611 | 54,872 | 54,230 | 51,995 | 51,247 | 53,895 | 51,468 | 51,817 | 51,821 | 51,128 | 52,511 |
| 150 | .. | Medium | 45,479 | - | 48,092 | 49,956 | 46,930 | 45,606 | 46,331 | 45,795 | 46,578 | 44,113 | 42,053 | 41,379 | 45,665 |
| 151 | .. | Small | 11,505 | 11,505 | 11,375 | 12,156 | 11,966 | 11,996 | 12,397 | 11,964 | 11,655 | 11,535 | 11,200 | 11,044 | 11,692 |
| 152 | .. | Sachi | 13,816 | 13,816 | 13,582 | 13,847 | 14,139 | 14,194 | 14,322 | 14,374 | 14,536 | 13,871 | 13,449 | 13,399 | 13,945 |
| 153 | Fruit : | Mango : Guti | 11,290 | 11,290 | 11,330 | 11,506 | 11,785 | 11,871 | 11,898 | 11,750 | 11,635 | 11,507 | 11,231 | 11,059 | 11,512 |
| 154 | Fruit : | .. Gopalbhog | 58,958 | 58,958 | 64,000 | 65,000 | 62,333 | 65,000 | 59,167 | 67,333 | 67,500 | 53,333 | 40,375 | 41,000 | 58,580 |
| 155 | .. | .. Himsagar | 55,000 | 33,250 | - | 200,000 | 200,000 | 131,667 | 133,500 | 109,000 | 107,333 | 61,000 | 84,000 | 58,767 | 106,683 |
| 156 | .. | .. Langra | 35,201 | 35,201 | 38,527 | 40,069 | 41,321 | 42,188 | 41,284 | 42,009 | 41,773 | 44,302 | 42,325 | 41,425 | 40,469 |
| 157 | .. | .. Fazli | 33,313 | 33,313 | 33,625 | 36,042 | 36,333 | 38,188 | 34,406 | 34,375 | 35,542 | 32,933 | 35,615 | 41,833 | 35,460 |
| 158 | .. | .. Ashini | 49,844 | 49,844 | 42,240 | 66,750 | 61,320 | 55,339 | 54,813 | 54,667 | 63,107 | 66,069 | 68,856 | 50,313 | 56,930 |
| 159 | .. | Jacafruit : Big | 35,200 | 35,200 | 36,280 | 33,688 | 36,140 | 41,531 | 35,032 | 42,117 | 41,285 | 39,889 | 41,633 | 40,510 | 38,209 |
| 160 | .. | .. Small | 43,417 | 43,417 | 42,833 | 41,250 | 41,250 | 34,925 | 38,333 | 39,750 | 40,833 | 40,833 | 40,233 | 43,125 | 40,850 |

(Per Quintal/Taka)

| SI no | Name of Comodity | | Year-2017 | | | | | | | | | | | | |
|-------|------------------|----------------|-----------|----------|--------|--------|--------|--------|--------|--------|-----------|---------|----------|----------|---------|
| | | | January | February | March | April | May | June | July | August | September | October | November | December | Average |
| 161 | .. | Green Coconut | 25,300 | 25,915 | 25,973 | 26,823 | 27,221 | 27,730 | 27,872 | 29,150 | 31,323 | 31,819 | 31,268 | 30,617 | 28,418 |
| 162 | .. | Batabi Lemon | 7,303 | 7,792 | 8,309 | 8,114 | 7,114 | 7,003 | 6,569 | 6,738 | 6,696 | 6,799 | 7,054 | 7,577 | 7,256 |
| 163 | .. | Alachi Lemon | 4,847 | 5,105 | 5,442 | 5,364 | 4,733 | 4,477 | 4,192 | 4,065 | 4,188 | 4,356 | 4,546 | 4,871 | 4,682 |
| 164 | .. | Cagoji Lemon | 2,710 | 2,816 | 3,233 | 3,080 | 2,699 | 2,570 | 2,358 | 2,278 | 2,148 | 2,229 | 2,378 | 2,519 | 2,585 |
| 165 | .. | Guava | 6,291 | 6,897 | 6,978 | 5,738 | 6,131 | 4,983 | 4,069 | 4,146 | 5,083 | 5,050 | 5,043 | 5,275 | 5,474 |
| 166 | .. | Amra | 6,291 | 6,897 | 6,978 | 5,738 | 6,131 | 4,983 | 4,069 | 4,146 | 5,083 | - | - | - | 5,591 |
| 167 | .. | Orange | - | - | - | - | 5,225 | 4,971 | 5,154 | - | - | - | - | - | 5,117 |
| 168 | .. | Apple | - | - | - | - | 5,538 | 5,092 | 6,083 | - | - | - | - | - | 5,571 |
| 169 | .. | Boroi | - | - | - | - | 5,480 | 5,275 | 6,470 | - | - | - | - | - | 5,741 |
| 170 | .. | Tormuj | - | - | - | - | - | 4,635 | 6,062 | 9,113 | 8,433 | - | - | - | 7,061 |
| 171 | .. | Bangi | - | - | - | - | - | 4,143 | 4,120 | 6,083 | 7,371 | - | - | - | 5,429 |
| 172 | .. | Ripe Papaya | - | - | - | - | 9,304 | 8,034 | 7,167 | 8,469 | - | - | - | - | 8,243 |
| 173 | .. | Lychee | - | - | - | - | 5,780 | 4,231 | 3,687 | 4,903 | - | - | - | - | 4,650 |
| 174 | .. | Benana : Chapa | 2,445 | 2,459 | 2,445 | 2,561 | 2,643 | 2,762 | 2,907 | 2,784 | 2,730 | 2,731 | 2,678 | 2,658 | 2,650 |
| 175 | .. | .. Sabri | 1,413 | 1,459 | 1,427 | - | - | - | 1,430 | 1,580 | 1,370 | 1,528 | 1,818 | 1,580 | 1,512 |
| 176 | Fruit : | Benana : Sagar | 309 | 332 | 368 | 386 | 317 | 300 | 256 | 247 | 296 | 328 | 336 | 358 | 319 |

(Per Quintal/Taka)

| SI no | Name of Comodity | | Year-2017 | | | | | | | | | | | | |
|-------|------------------|--------------------|-----------|----------|--------|--------|--------|--------|--------|--------|-----------|---------|----------|----------|---------|
| | | | January | February | March | April | May | June | July | August | September | October | November | December | Average |
| 177 | .. | Paineapple | 325 | 339 | 410 | 384 | 353 | 283 | 248 | 252 | 283 | 330 | 339 | 354 | 325 |
| 178 | .. | .. Jaldub | 4,513 | 4,500 | 6,128 | 8,531 | 7,750 | 5,452 | 2,863 | 2,746 | 2,947 | 3,747 | 4,990 | 6,818 | 5,082 |
| 179 | .. | Coconut | - | - | - | - | - | - | 2,651 | 2,316 | 2,394 | 2,578 | 2,657 | 2,463 | 2,510 |
| 180 | .. | .. Khejur | 1,364 | 1,606 | 1,334 | 1,454 | 1,517 | 1,645 | 1,581 | 1,665 | 1,627 | 2,096 | 1,849 | 1,552 | 1,608 |
| 181 | .. | Tamarind with seed | 11,295 | 11,311 | 11,362 | 11,923 | 12,355 | 12,939 | 13,668 | 13,693 | 13,279 | 12,744 | 12,548 | 11,969 | 12,424 |
| 182 | .. | .. without seed | 4,626 | 4,032 | 4,015 | 6,438 | - | - | - | - | - | - | - | - | 4,778 |
| 183 | Vegetable : | Potato : Local | - | 12,950 | 10,907 | 8,709 | 9,625 | 8,348 | - | - | - | - | - | - | 10,108 |
| 184 | .. | .., Holland White | - | - | 4,769 | 3,408 | 3,483 | 2,190 | - | - | - | - | - | - | 3,462 |
| 185 | .. | .. Red | 4,904 | 5,197 | 4,927 | 5,030 | 5,398 | 5,490 | - | 5,773 | 5,956 | 6,058 | 5,978 | 6,155 | 5,533 |
| 186 | .. | Brinjal | - | - | - | - | 5,685 | 9,309 | - | - | - | - | - | - | 7,497 |
| 187 | .. | Patal | 201 | 204 | 208 | 212 | 211 | 225 | 213 | 222 | 223 | 226 | - | 230 | 216 |
| 188 | .. | Chalcumra | 358 | 339 | 349 | 353 | 366 | 386 | 376 | 364 | 361 | 362 | 346 | 360 | 360 |
| 189 | .. | Pumpkin | 300 | 284 | 283 | 299 | 312 | 354 | 345 | 333 | 291 | 294 | 282 | 284 | 305 |
| 190 | .. | Lao | - | 2,123 | 2,050 | 2,115 | 2,384 | - | 2,915 | 2,842 | 3,173 | 3,418 | 3,265 | 2,515 | 2,680 |
| 191 | .. | Uchehe | - | - | - | - | - | 1,941 | 2,029 | 2,560 | - | - | - | - | 2,177 |
| 192 | Vegetable : | Karalla | 2,755 | 2,734 | 2,705 | 2,718 | 2,754 | 2,785 | 2,796 | 3,048 | 3,060 | 3,067 | 2,744 | 2,780 | 2,829 |

| | | | | | | | | | | | | | | | Per Quintal/Taka) |
|-------|------------------|-------------------|-----------|----------|--------|--------|--------|--------|--------|--------|-----------|---------|----------|----------|-------------------|
| SI no | Name of Comodity | | Year-2017 | | | | | | | | | | | | Average |
| | | | January | February | March | April | May | June | July | August | September | October | November | December | |
| 193 | .. | Green Papaya | 14,500 | 13,917 | 12,667 | 12,667 | 15,144 | 18,414 | 16,255 | 14,883 | 12,750 | 11,813 | 12,925 | 15,900 | 14,320 |
| 194 | .. | Mukhi cachue | 6,393 | 6,708 | 6,231 | 6,314 | 6,517 | 7,017 | 7,069 | 7,126 | 7,171 | 8,371 | 8,368 | 7,803 | 7,091 |
| 195 | .. | Water Aroid | 9,063 | 6,750 | - | - | 6,940 | 8,638 | 8,475 | 8,100 | 8,050 | 7,650 | 11,467 | 10,144 | 8,528 |
| 196 | .. | Kachur Loti | 1,648 | 1,490 | 1,521 | 1,650 | 1,706 | 1,786 | 1,931 | 1,980 | 2,065 | 1,907 | 1,936 | 1,826 | 1,787 |
| 197 | .. | Kakroll | 1,111 | 991 | 1,096 | 1,172 | 1,195 | 1,265 | 1,474 | 1,560 | 1,593 | 1,544 | 1,584 | 1,087 | 1,306 |
| 198 | Vegetable : | Lady's Finger | 1,390 | 1,083 | 1,168 | 1,210 | 1,241 | 1,334 | 1,545 | 1,716 | 1,678 | 1,500 | 1,419 | 1,135 | 1,368 |
| 199 | .. | Sosha | - | 1,775 | 1,604 | 1,316 | 1,406 | - | - | - | - | - | - | - | 1,525 |
| 200 | .. | Khirai | 1,940 | 2,017 | 2,293 | 2,585 | 2,968 | 3,372 | 2,917 | 3,980 | 4,160 | 5,033 | 4,363 | 2,829 | 3,205 |
| 201 | .. | Beans | 2,610 | 3,188 | 3,990 | 3,436 | 2,832 | 1,855 | 1,913 | 3,365 | 3,319 | 3,792 | 3,615 | 2,767 | 3,057 |
| 202 | .. | Barbati | 2,610 | 3,188 | 3,990 | 3,436 | 2,832 | 1,855 | 1,913 | 3,365 | 3,319 | 2,160 | 2,289 | 2,190 | 2,762 |
| 203 | .. | Tomato Ripe | 1,652 | 1,540 | 1,417 | 1,378 | 1,468 | 1,467 | 1,563 | 1,964 | 2,289 | 2,628 | 2,578 | 2,327 | 1,856 |
| 204 | .. | Motorshooti | 1,351 | 1,259 | 1,192 | 1,277 | 1,401 | 1,462 | 1,449 | 1,964 | 1,979 | 2,221 | 2,106 | 1,781 | 1,620 |
| 205 | .. | Jinga | 3,582 | 4,592 | 3,453 | 3,243 | 3,271 | 3,077 | 3,625 | 5,375 | 5,491 | 5,553 | 4,871 | 3,841 | 4,164 |
| 206 | .. | Chichinga | 2,991 | 3,480 | 3,266 | 2,976 | 2,978 | 2,685 | 3,160 | 4,558 | 4,104 | 4,664 | 4,259 | 3,161 | 3,524 |
| 207 | .. | Dundol | 1,440 | 1,419 | 1,945 | 1,704 | 2,348 | 2,136 | 1,858 | 1,921 | 1,688 | 1,621 | 1,544 | 1,421 | 1,754 |
| 208 | .. | Radish Spinach | 2,110 | 2,617 | 2,894 | 3,288 | 3,778 | 2,820 | 2,371 | 2,239 | 2,076 | 2,079 | 2,092 | 2,126 | 2,541 |

(Per Quintal/Taka)

| SI no | Name of Comodity | | Year-2017 | | | | | | | | | | | | |
|-------|------------------|--------------|-----------|----------|-------|-------|-------|-------|-------|--------|-----------|---------|----------|----------|---------|
| | | | January | February | March | April | May | June | July | August | September | October | November | December | Average |
| 209 | .. | Red Spinach | 3,000 | - | 1,700 | 1,469 | 2,500 | 2,058 | 2,182 | 2,221 | 1,911 | 2,035 | 2,471 | 2,625 | 2,197 |
| 210 | .. | Palongsak | 2,683 | 3,210 | 3,992 | 3,490 | 2,861 | 2,348 | 2,284 | 2,752 | 2,761 | 3,160 | 3,395 | 2,838 | 2,981 |
| 211 | .. | Puisak | 3,000 | - | - | 5,313 | 3,788 | 2,735 | 2,639 | 3,483 | 3,574 | 4,231 | 4,537 | 4,883 | 3,818 |
| 212 | .. | Danta | 3,456 | 4,328 | 3,874 | 2,421 | 2,200 | 1,787 | 2,307 | 3,692 | 3,790 | 4,781 | 4,485 | 3,514 | 3,386 |
| 213 | .. | Cauliflower | 2,256 | 2,005 | 2,132 | 2,111 | 1,980 | 1,856 | 2,245 | 3,130 | 2,564 | 3,605 | 2,745 | 2,420 | 2,421 |
| 214 | .. | Cabbage | 1,972 | 1,579 | 1,576 | 1,834 | 1,838 | 1,841 | 2,036 | 2,974 | 2,633 | 3,181 | 2,763 | 2,495 | 2,227 |
| 215 | .. | Olcopy | 2,165 | 2,001 | 2,268 | 2,763 | 2,752 | 3,500 | 7,950 | 6,217 | 7,134 | 9,462 | 5,487 | 3,476 | 4,598 |
| 216 | Vegetable : | Carrot | 2,954 | 3,236 | 3,577 | 3,135 | 2,811 | 2,483 | 2,947 | 4,049 | 4,087 | 4,763 | 4,293 | 3,196 | 3,461 |
| 217 | .. | Greenbanana | 2,109 | 1,821 | 1,582 | 1,794 | 2,325 | 3,000 | 5,996 | 9,195 | 8,580 | 8,207 | 8,487 | 5,276 | 4,864 |
| 218 | .. | Radish | 5,459 | 3,949 | 3,935 | - | 4,000 | - | - | 4,200 | - | - | 3,500 | 7,250 | 4,613 |
| 219 | Others : | Sugar Local | 4,875 | 4,050 | 4,284 | 3,445 | 2,917 | 2,198 | 2,410 | 3,261 | 3,304 | 3,805 | 3,681 | 3,684 | 3,493 |
| 220 | .. | Sugar Import | 2,574 | 3,006 | 3,399 | 2,801 | 2,560 | 1,942 | 2,212 | 3,050 | 2,902 | 3,563 | 3,500 | 3,077 | 2,882 |
| 221 | Gur : | Akher Gur | - | 2,800 | 3,760 | 2,902 | 2,402 | 1,801 | 1,926 | 2,552 | 4,354 | 2,844 | 2,730 | 2,221 | 2,754 |
| 222 | .. | Khajur Gur | 1,138 | 759 | 1,250 | - | 1,000 | 1,900 | 1,669 | 2,160 | 2,248 | 2,252 | 1,953 | 996 | 1,575 |
| 223 | Salt : | Iodin | 1,388 | 1,387 | 1,440 | 1,487 | 1,578 | 1,656 | 1,890 | 2,385 | 2,532 | 2,698 | 2,241 | 1,485 | 1,847 |
| 224 | .. | Ordinary | 1,164 | 1,094 | 1,069 | 1,325 | 1,913 | 1,883 | 1,000 | 1,567 | 1,675 | 3,110 | 2,425 | 1,638 | 1,655 |

(Per Quintal/Taka)

| Sl no | Name of Comodity | | Year-2017 | | | | | | | | | | | | |
|-------|------------------|--------------|-----------|----------|-------|-------|-------|-------|-------|--------|-----------|---------|----------|----------|---------|
| | | | January | February | March | April | May | June | July | August | September | October | November | December | Average |
| 225 | Bhushi (Husk): | Masur Husk | 1,453 | 1,473 | 1,510 | 1,244 | 1,237 | 1,147 | 1,280 | 1,647 | 1,683 | 1,875 | 1,891 | 1,447 | 1,491 |
| 226 | „ | Gram | 1,741 | 1,452 | 1,323 | 1,380 | 1,328 | 1,175 | 1,195 | 1,414 | 1,661 | 2,044 | 2,333 | 1,707 | 1,563 |
| 227 | „ | Khesari | 1,396 | 1,414 | 1,646 | 1,933 | 1,683 | 3,875 | 2,750 | 4,017 | 4,650 | 5,383 | 3,531 | 2,293 | 2,881 |
| 228 | „ | Wheat | 960 | 834 | 850 | 1,490 | 1,888 | 2,863 | 2,819 | 4,126 | 6,119 | 4,125 | 2,982 | 1,791 | 2,571 |
| 229 | „ | Paddy Husk | 1,123 | 1,096 | 911 | - | - | - | - | - | - | 2,950 | 2,598 | 1,907 | 1,764 |
| 230 | Firewood | Mango | 1,996 | 1,646 | 1,639 | 2,330 | 2,762 | 4,016 | 4,985 | 5,282 | 5,951 | 5,981 | 6,107 | 3,946 | 3,887 |
| 231 | „ | Greenbanana | 337 | 354 | 330 | 443 | 350 | 335 | 341 | 349 | 344 | 440 | 461 | 386 | 372 |
| 232 | „ | Radish | 971 | 802 | 1,083 | 1,542 | 1,280 | 2,900 | 1,881 | 2,986 | 3,506 | 3,327 | 2,342 | 1,348 | 1,997 |
| 233 | Others : | Sugar Local | 6,579 | 6,408 | 6,398 | 6,122 | 6,402 | 6,451 | 5,896 | 5,470 | 5,374 | 5,187 | 5,157 | 5,099 | 5,879 |
| 234 | „ | Sugar Import | 6,346 | 6,407 | 6,428 | 6,218 | 6,404 | 6,510 | 5,880 | 5,397 | 5,262 | 5,129 | 5,038 | 5,036 | 5,838 |
| 235 | Gur : | Akher Gur | 6,739 | 6,720 | 6,684 | 6,635 | 6,767 | 6,962 | 6,951 | 6,673 | 6,728 | 6,462 | 6,252 | 6,162 | 6,644 |
| 236 | Gur : | Khajur Gur | 8,634 | 9,051 | 8,638 | 8,560 | 8,130 | 7,758 | 7,814 | 7,678 | 7,907 | 6,744 | 7,681 | 7,907 | 8,042 |
| 237 | Salt : | Iodin | 3,070 | 3,040 | 2,993 | 3,007 | 3,013 | 3,075 | 3,173 | 3,130 | 3,143 | 3,225 | 3,181 | 3,045 | 3,091 |
| 238 | „ | Ordinary | 1,916 | 1,998 | 1,823 | 1,850 | 1,858 | 1,934 | 1,951 | 1,952 | 1,920 | 1,870 | 1,870 | 1,843 | 1,899 |
| 239 | Bhushi (Husk): | Masur Husk | 2,242 | 2,271 | 2,265 | 2,251 | 2,244 | 2,242 | 2,300 | 2,180 | 2,364 | 2,651 | 2,592 | 2,596 | 2,350 |

| | | | | | | | | | | | | | | | |
|-----|----------|------------|-------|-------|-------|-------|-------|-------|-------|-------|-------|-------|-------|-------|-------|
| 240 | .. | Gram | 3,032 | 2,992 | 3,187 | 3,031 | 3,065 | 3,049 | 3,074 | 3,119 | 3,167 | 3,245 | 3,266 | 3,189 | 3,118 |
| 241 | .. | Khesari | 2,940 | 2,853 | 2,863 | 2,905 | 2,900 | 2,898 | 2,924 | 2,932 | 2,973 | 3,024 | 3,005 | 3,027 | 2,937 |
| 242 | .. | Wheat | 2,362 | 2,375 | 2,323 | 2,362 | 2,421 | 2,497 | 2,567 | 2,723 | 2,723 | 2,734 | 2,644 | 2,604 | 2,528 |
| 243 | .. | Paddy Husk | 1,130 | 1,166 | 1,127 | 1,132 | 1,037 | 1,167 | 1,153 | 1,268 | 1,299 | 1,252 | 1,243 | 1,228 | 1,183 |
| 244 | Firewood | Mango | 485 | 486 | 489 | 489 | 490 | 490 | 496 | 499 | 502 | 588 | 550 | 539 | 509 |

Source: Depart of Agriculture Marketing

10.2 Monthly Average Wholesale Price- 2018

(Per Quintal/Taka)

| SI no | Name of Comodity | | Year-2017 | | | | | | | | | | | | Average |
|-------|------------------|--------|-----------|----------|-------|-------|-------|-------|-------|--------|-----------|---------|----------|----------|---------|
| | | | January | February | March | April | May | June | July | August | September | October | November | December | |
| 01 | Paddy Aman | Fine | 2,812 | 2,776 | 2,741 | 2,636 | 2,558 | 2,525 | - | - | - | - | 1,934 | 1,870 | 2,482 |
| 02 | .. | Medium | 2,562 | 2,563 | 2,494 | 2,332 | 2,243 | 2,252 | 2,318 | 2,264 | 2,224 | 1,733 | 1,724 | 1,730 | 2,203 |
| 03 | .. | Coarse | 2,296 | 2,352 | 2,300 | 2,156 | 2,077 | 2,098 | 2,172 | 2,184 | 1,773 | 1,644 | 1,593 | 1,589 | 2,019 |
| 04 | .. | Pajam | 3,086 | 3,156 | 3,050 | 2,797 | 2,450 | - | - | - | - | - | 2,257 | 2,227 | 2,718 |
| 05 | Paddy Aus : | Medium | - | - | - | - | - | - | - | 1,630 | 1,739 | 1,644 | 1,746 | - | 1,690 |
| 06 | .. | Coarse | 1,975 | - | - | 2,050 | - | - | 1,850 | 1,421 | 1,541 | 1,519 | 1,537 | 1,200 | 1,637 |
| 07 | Paddy Boro : | Fine | 3,402 | 3,241 | 2,917 | 2,575 | 2,213 | 2,342 | 2,392 | 2,324 | 2,259 | 2,228 | 2,260 | 2,365 | 2,543 |
| 08 | .. | Medium | 2,932 | 2,859 | 2,667 | 2,178 | 1,954 | 2,021 | 2,037 | 2,014 | 1,994 | 1,933 | 1,922 | 1,947 | 2,205 |
| 09 | .. | Coarse | 2,431 | 2,401 | 2,426 | 1,924 | 1,755 | 1,807 | 1,842 | 1,826 | 1,810 | 1,739 | 1,713 | 1,643 | 1,943 |
| 10 | .. | Pajam | - | - | - | - | 2,044 | 2,019 | 2,287 | 2,286 | 2,044 | 2,300 | 2,209 | 2,237 | 2,178 |
| 11 | Rice Aman : | Fine | 5,476 | 5,624 | 5,528 | 5,562 | 5,468 | 5,321 | 5,332 | 5,324 | 5,387 | 5,319 | 5,138 | 5,032 | 5,376 |
| 12 | .. | Medium | 4,354 | 4,339 | 4,353 | 4,212 | 4,164 | 4,113 | 4,146 | 4,090 | 4,064 | 4,036 | 3,816 | 3,555 | 4,103 |
| 13 | .. | Coarse | 3,767 | 3,780 | 3,752 | 3,593 | 3,522 | 3,492 | 3,536 | 3,522 | 3,488 | 3,346 | 3,098 | 2,936 | 3,486 |
| 14 | .. | Pajam | 5,258 | 5,385 | 5,428 | 5,386 | 5,164 | 5,126 | 5,107 | 5,035 | 5,032 | 4,790 | 4,754 | 4,919 | 5,115 |

Source: Depart of Agriculture Marketing

(Per Quintal/Taka)

| SI no | Name of Comodity | | Year-2018 | | | | | | | | | | | | |
|-------|------------------|------------|-----------|----------|-------|-------|-------|-------|-------|--------|-----------|---------|----------|----------|---------|
| | | | January | February | March | April | May | June | July | August | September | October | November | December | Average |
| 15 | Rice Aus : | Coarse | 3,675 | 3,675 | 3,950 | - | - | - | - | - | 2,906 | 2,961 | 2,901 | 2,844 | 3,273 |
| 16 | Rice Boro : | Fine | 5,594 | - | 5,718 | 5,653 | 5,273 | 5,109 | 5,119 | 5,065 | 5,046 | 4,941 | 4,833 | 4,719 | 5,188 |
| 17 | „ | Medium | 4,643 | 4,710 | 4,781 | 4,587 | 4,177 | 4,072 | 4,080 | 3,998 | 3,946 | 3,818 | 3,736 | 3,651 | 4,183 |
| 18 | Rice Boro : | Coarse | 3,816 | 3,795 | 3,812 | 3,614 | 3,478 | 3,445 | 3,477 | 3,419 | 3,376 | 3,247 | 3,125 | 3,025 | 3,469 |
| 19 | „ | Pajam | 4,621 | - | 3,775 | 4,738 | 4,454 | 4,775 | 4,839 | 4,876 | 4,735 | 4,785 | 4,750 | 4,970 | 4,665 |
| 20 | Rice O. M. S | Coarse | 3,399 | 3,433 | 3,413 | 3,380 | 3,401 | 3,252 | 3,338 | 3,313 | 3,307 | 3,235 | 3,163 | 3,071 | 3,309 |
| 21 | Rice Aromatic | Chinigura | 7,893 | 7,933 | 7,902 | 7,947 | 7,947 | 8,015 | 8,072 | 8,159 | 8,175 | 8,206 | 8,207 | 8,178 | 8,053 |
| 22 | | Kalojira | 7,518 | 7,534 | 7,492 | 7,515 | 7,540 | 7,621 | 7,671 | 7,656 | 7,736 | 7,768 | 7,802 | 7,800 | 7,638 |
| 23 | Rice Aromatic | Kataribhog | 6,337 | 6,438 | 6,429 | 6,430 | 6,429 | 6,542 | 6,377 | 6,480 | 6,487 | 6,476 | 6,427 | 6,290 | 6,428 |
| 24 | Wheat : | Red | 2,346 | 2,351 | 2,425 | 2,216 | 2,258 | 2,286 | 2,291 | 2,314 | 2,387 | 2,426 | 2,440 | 2,386 | 2,344 |
| 25 | „ | White | 2,372 | 2,331 | 2,268 | 2,190 | 2,212 | 2,231 | 2,234 | 2,264 | 2,338 | 2,381 | 2,416 | 2,479 | 2,310 |
| 26 | Ata : | Loose | 2,376 | 2,337 | 2,325 | 2,315 | 2,302 | 2,294 | 2,281 | 2,305 | 2,398 | 2,403 | 2,436 | 2,502 | 2,356 |
| 27 | „ | Packet | 2,995 | 2,985 | 2,966 | 2,960 | 2,953 | 2,958 | 2,956 | 2,960 | 2,986 | 2,986 | 2,982 | 2,993 | 2,973 |
| 28 | Flour : | Loose | 3,113 | 3,101 | 3,107 | 3,102 | 3,106 | 3,096 | 3,095 | 3,085 | 3,127 | 3,138 | 3,139 | 3,174 | 3,115 |
| 29 | „ | Packet | 3,985 | 3,962 | 3,986 | 3,974 | 3,996 | 4,002 | 3,997 | 3,968 | 4,006 | 4,013 | 4,028 | 4,041 | 3,996 |
| 30 | Maize | | 1,913 | 1,968 | 2,019 | 1,989 | 1,867 | 1,808 | 1,752 | 1,742 | 1,814 | 1,793 | 1,834 | 1,860 | 1,863 |

(Per Quintal/Taka)

| SI no | Name of Comodity | | Year-2018 | | | | | | | | | | | | |
|-------|------------------|------------------|-----------|----------|--------|--------|--------|--------|--------|--------|-----------|---------|----------|----------|---------|
| | | | January | February | March | April | May | June | July | August | September | October | November | December | Average |
| 31 | Pulses : | Mash | 5,550 | 5,595 | 5,641 | 5,572 | 5,547 | 5,314 | 5,325 | 5,304 | 5,338 | 5,310 | 5,291 | 5,598 | 5,449 |
| 32 | „ | Masur | 5,062 | 5,311 | 5,230 | 5,322 | 5,313 | 5,142 | 5,009 | 4,946 | 4,990 | 4,873 | 4,871 | 4,770 | 5,070 |
| 33 | „ | Mugh | 7,318 | 6,639 | 7,319 | 7,269 | 6,859 | 6,429 | 6,017 | 6,435 | 6,706 | 6,655 | 6,806 | 6,807 | 6,772 |
| 34 | „ | Gram | 7,745 | 7,595 | 7,433 | 7,140 | 6,391 | 5,892 | 5,840 | 5,753 | 5,804 | 5,874 | 6,126 | 6,333 | 6,494 |
| 35 | „ | Motor Local | 4,207 | 4,097 | 4,996 | 3,379 | 3,454 | 3,244 | 3,202 | 3,054 | 3,007 | 2,957 | 2,935 | 2,810 | 3,445 |
| 36 | „ | Motor Import | 4,207 | 4,097 | 4,996 | 3,379 | 3,454 | 3,244 | 3,202 | 3,054 | 3,007 | 2,957 | 2,935 | 2,810 | 3,445 |
| 37 | „ | Khesari | 3,171 | 3,120 | 2,959 | 3,093 | 3,110 | 3,048 | 3,026 | 2,965 | 2,982 | 2,963 | 3,350 | 3,035 | 3,069 |
| 38 | Dall : | Mash Gota | 7,911 | 7,921 | 7,805 | 7,632 | 7,647 | 7,461 | 7,438 | 7,181 | 7,135 | 7,119 | 6,985 | 6,930 | 7,430 |
| 39 | „ | „ Broken | 7,807 | 7,689 | 7,667 | 7,653 | 7,665 | 7,397 | 7,427 | 7,313 | 7,221 | 7,088 | 7,005 | 7,038 | 7,414 |
| 40 | „ | Masur Local Gota | 8,540 | 8,506 | 8,580 | 8,357 | 8,354 | 8,168 | 8,257 | 8,224 | 8,198 | 7,999 | 8,117 | 8,070 | 8,281 |
| 41 | „ | „ Broken | 6,626 | 6,636 | 6,565 | 6,526 | 6,466 | 6,387 | 6,308 | 6,263 | 6,268 | 6,222 | 6,115 | 6,026 | 6,367 |
| 42 | „ | „ Import | 7,559 | 7,751 | 7,709 | 7,491 | 7,543 | 7,415 | 7,411 | 7,579 | 7,400 | 7,111 | 7,244 | 7,204 | 7,451 |
| 43 | „ | Mugh Local | 11,372 | 11,904 | 11,949 | 11,798 | 11,672 | 11,103 | 10,663 | 10,056 | 9,777 | 9,766 | 9,689 | 9,652 | 10,783 |
| 44 | „ | Gram Gota | 8,375 | 8,490 | 8,351 | 7,980 | 7,558 | 7,161 | 7,171 | 7,019 | 6,892 | 6,821 | 6,945 | 7,084 | 7,487 |
| 45 | „ | „ Broken | 8,361 | 8,198 | 8,055 | 7,819 | 7,407 | 7,211 | 6,838 | 6,850 | 6,812 | 6,840 | 6,860 | 7,058 | 7,359 |
| 46 | Dall : | Motor Local | 7,106 | 8,008 | 7,427 | 6,181 | 5,871 | 5,788 | 5,697 | 5,203 | 5,339 | 5,009 | 4,883 | 4,830 | 5,945 |

(Per Quintal/Taka)

| SI no | Name of Comodity | | Year-2018 | | | | | | | | | | | | |
|-------|------------------|-------------|-----------|----------|--------|--------|--------|--------|--------|--------|-----------|---------|----------|----------|---------|
| | | | January | February | March | April | May | June | July | August | September | October | November | December | Average |
| 47 | „ | „ Import | 3,257 | 3,211 | 3,240 | 3,324 | 3,533 | 3,360 | 3,395 | 3,300 | 3,238 | 3,219 | 3,229 | 3,314 | 3,302 |
| 48 | „ | Khesari | 4,698 | 4,606 | 4,506 | 4,526 | 4,564 | 4,573 | 4,534 | 4,410 | 4,333 | 4,242 | 4,251 | 4,251 | 4,458 |
| 49 | Oil Seeds : | Mastard | 5,194 | 5,026 | 5,063 | 5,008 | 5,159 | 5,282 | 5,503 | 5,235 | 5,309 | 5,337 | 5,355 | 5,330 | 5,233 |
| 50 | „ | Tisi | 6,099 | 6,002 | 5,931 | 5,564 | 5,782 | 5,631 | 5,507 | 5,713 | 5,825 | 5,795 | 5,708 | 5,688 | 5,770 |
| 51 | „ | Til | 4,685 | 4,853 | 4,715 | 4,622 | 4,798 | 5,046 | 5,948 | 6,138 | 6,051 | 6,120 | 6,471 | 7,040 | 5,541 |
| 52 | „ | Groundnut | 7,567 | 7,489 | 7,569 | 7,646 | 7,521 | 7,343 | 7,471 | 7,507 | 7,672 | 7,677 | 8,102 | 8,293 | 7,655 |
| 53 | Oil : | Mustard | 12,701 | 13,458 | 12,718 | 12,679 | 12,723 | 12,905 | 12,880 | 12,847 | 12,859 | 12,746 | 12,971 | 13,008 | 12,875 |
| 54 | „ | Soyabean | 8,231 | 8,242 | 8,294 | 8,209 | 8,187 | 8,212 | 8,654 | 9,171 | 9,159 | 8,069 | 8,020 | 7,931 | 8,365 |
| 55 | „ | Pump | 6,925 | 6,913 | 6,910 | 6,879 | 6,860 | 6,845 | 6,756 | 6,659 | 6,595 | 6,501 | 6,372 | 6,157 | 6,698 |
| 56 | „ | Dalda | 9,032 | 8,963 | 8,947 | 8,796 | 8,842 | 8,698 | 8,901 | 8,835 | 8,867 | 8,789 | 8,716 | 11,664 | 9,087 |
| 57 | „ | Butter oil | 63,500 | 63,500 | 63,500 | 64,000 | 61,750 | 63,389 | 61,750 | 62,050 | 63,250 | 64,250 | 60,500 | 61,750 | 62,766 |
| 58 | Oil : | Coconut | 21,552 | 21,561 | 21,888 | 21,012 | 22,209 | 24,124 | 24,047 | 22,424 | 22,302 | 22,061 | 22,571 | 22,471 | 22,352 |
| 59 | Oil cick | Mustard | 3,285 | 3,291 | 3,287 | 3,267 | 3,277 | 3,291 | 3,311 | 3,349 | 3,361 | 3,370 | 3,349 | 3,352 | 3,316 |
| 60 | „ | Til | 3,216 | 3,221 | 3,183 | 3,225 | 3,259 | 3,200 | 3,233 | 3,233 | 3,267 | 3,285 | 3,267 | 3,283 | 3,239 |
| 61 | „ | Others | 3,512 | 3,417 | 3,567 | 3,583 | 3,688 | 3,627 | 3,577 | 3,728 | 3,682 | 3,609 | 3,577 | 3,649 | 3,601 |
| 62 | Spices | Onion Local | 5,550 | 4,200 | 3,200 | 2,724 | 3,548 | 3,437 | 3,926 | 4,646 | 4,161 | 3,586 | 2,978 | 2,168 | 3,677 |

| (Per Quintal/Taka) | | | | | | | | | | | | | | | |
|--------------------|------------------|----------------|-----------|----------|--------|--------|--------|--------|--------|--------|-----------|---------|----------|----------|---------|
| Sl no | Name of Comodity | | Year-2018 | | | | | | | | | | | | |
| | | | January | February | March | April | May | June | July | August | September | October | November | December | Average |
| 63 | .. | .. Import | 5,491 | 4,112 | 2,685 | 2,174 | 2,396 | 2,208 | 2,671 | 2,900 | 2,397 | 2,383 | 2,182 | 1,824 | 2,785 |
| 64 | .. | Garlic Local | 5,300 | 5,227 | 3,686 | 4,393 | 5,080 | 4,844 | 4,690 | 4,640 | 4,229 | 3,897 | 3,782 | 3,436 | 4,434 |
| 65 | .. | .. Import | 7,341 | 8,586 | 8,261 | 8,057 | 8,430 | 6,675 | 6,344 | 5,773 | 5,356 | 5,086 | 5,473 | 5,269 | 6,721 |
| 66 | .. | Dry Chili | 14,207 | 14,944 | 14,890 | 14,962 | 15,221 | 15,247 | 15,619 | 15,987 | 16,081 | 16,085 | 16,011 | 16,030 | 15,440 |
| 67 | .. | Green Chili | 5,162 | 4,163 | 3,229 | 2,455 | 2,807 | 3,765 | 8,788 | 7,817 | 4,850 | 4,432 | 3,039 | 2,767 | 4,439 |
| 68 | .. | Ginger Local | 6,677 | 6,284 | 6,518 | 6,546 | 8,362 | 8,231 | 8,657 | 10,194 | 11,193 | 11,166 | 10,476 | 9,511 | 8,651 |
| 69 | Spices | Ginger Import | 7,170 | 6,778 | 6,849 | 6,972 | 8,390 | 8,072 | 8,359 | 8,922 | 9,891 | 10,528 | 10,294 | 8,764 | 8,416 |
| 70 | .. | Turmaric Round | 13,403 | 13,121 | 13,159 | 13,207 | 13,586 | 13,347 | 13,371 | 13,186 | 13,134 | 13,486 | 13,283 | 13,090 | 13,281 |
| 71 | .. | .. Long | 13,303 | 13,272 | 13,011 | 12,906 | 12,848 | 12,861 | 12,844 | 12,973 | 13,053 | 12,880 | 12,874 | 12,670 | 12,958 |
| 72 | .. | Coriander old | 7,605 | 7,701 | 7,913 | 7,906 | 9,158 | 8,520 | 9,443 | 9,495 | 9,619 | 9,586 | 9,651 | 9,506 | 8,842 |
| 73 | .. | .. new | 7,975 | 8,167 | 7,510 | 7,754 | 8,742 | 8,145 | 8,891 | 8,891 | 8,740 | 8,138 | 7,350 | 7,638 | 8,162 |
| 74 | Jute | White/Tosa Top | 3,600 | 3,600 | 3,600 | 3,600 | 3,600 | 3,600 | 3,600 | 4,546 | 4,472 | 3,417 | 3,500 | 3,500 | 3,720 |
| 75 | .. | Middle | - | - | - | - | - | - | - | 4,900 | 4,456 | 4,250 | 4,250 | 4,249 | 4,421 |
| 76 | .. | B- Bottom | 3,750 | 3,563 | 3,600 | 3,500 | 3,500 | 3,500 | 3,500 | 4,519 | 4,881 | 4,807 | 4,673 | 4,650 | 4,037 |
| 77 | .. | C- Bottom | 3,680 | 4,425 | 4,460 | 4,600 | 4,600 | 4,600 | 4,600 | 4,401 | 4,545 | 4,553 | 4,551 | 4,625 | 4,470 |
| 78 | .. | Crass- Bottom | 3,033 | - | 2,900 | - | - | - | - | - | 3,550 | 5,050 | 4,900 | 4,075 | 3,918 |

| (Per Quintal/Taka) | | | | | | | | | | | | | | | |
|--------------------|------------------|----------------|-----------|----------|---------|---------|---------|---------|---------|---------|-----------|---------|----------|----------|---------|
| SI no | Name of Comodity | | Year-2018 | | | | | | | | | | | | |
| | | | January | February | March | April | May | June | July | August | September | October | November | December | Average |
| 79 | Jute | S M R | 3,375 | - | 3,350 | - | - | - | - | - | 4,350 | 4,363 | 4,050 | 4,050 | 3,923 |
| 80 | „ | Gorsat | 3,661 | 3,778 | 3,719 | 3,845 | 3,846 | 3,856 | 3,906 | 4,199 | 4,303 | 4,280 | 4,281 | 4,324 | 4,000 |
| 81 | „ | Mesta Gorsat | 3,630 | 3,696 | 3,700 | 3,392 | 3,138 | 3,138 | 3,138 | 4,113 | 3,875 | 3,778 | 4,375 | 4,375 | 3,695 |
| 82 | Cotton | Shimul | 34,823 | 34,705 | 34,568 | 34,028 | 34,173 | 34,095 | 33,968 | 33,459 | 33,414 | 38,650 | 33,795 | 33,977 | 34,471 |
| 83 | „ | Carpash | 16,292 | 16,167 | 16,025 | 15,604 | 15,492 | 15,425 | 15,325 | 13,558 | 13,125 | 13,358 | 13,725 | 13,825 | 14,827 |
| 84 | Tobacco | Jati Super | 11,800 | 11,550 | 11,550 | 9,975 | 8,720 | 10,540 | 10,540 | 10,540 | 10,600 | 10,600 | 10,600 | 10,600 | 10,635 |
| 85 | „ | „ Medium | 9,760 | 9,513 | 9,510 | 8,067 | 6,850 | 8,500 | 8,500 | 8,500 | 8,500 | 8,500 | 8,500 | 8,500 | 8,600 |
| 86 | „ | „ General | 8,250 | 8,050 | 8,050 | 6,767 | 5,400 | 6,600 | 6,600 | 6,600 | 6,600 | 6,600 | 6,600 | 6,600 | 6,893 |
| 87 | „ | Matihari Super | 13,834 | 13,718 | 13,753 | 13,302 | 13,735 | 14,522 | 14,556 | 14,441 | 14,431 | 14,482 | 14,601 | 14,591 | 14,164 |
| 88 | „ | „ Medium | 10,515 | 10,456 | 10,408 | 9,766 | 9,825 | 10,370 | 10,366 | 10,728 | 10,713 | 10,713 | 10,699 | 10,707 | 10,439 |
| 89 | „ | „ General | 7,357 | 7,308 | 7,377 | 7,013 | 6,775 | 7,350 | 7,350 | 7,346 | 7,330 | 7,322 | 7,638 | 7,632 | 7,316 |
| 90 | Wetsalf-mix Cow | Calf | 52,238 | 51,853 | 52,391 | 53,205 | 54,181 | 54,848 | 51,311 | 45,096 | 40,397 | 40,357 | 40,446 | 40,333 | 48,055 |
| 91 | „ | Calf Medium | 91,803 | 90,229 | 94,544 | 87,484 | 87,608 | 89,288 | 85,598 | 77,545 | 65,724 | 65,895 | 63,963 | 63,813 | 80,291 |
| 92 | Wetsalf-mix Cow | Heavy | 112,872 | 112,159 | 110,286 | 114,938 | 115,249 | 116,098 | 111,919 | 101,527 | 91,035 | 90,761 | 88,616 | 88,209 | 104,472 |
| 93 | „ | Katasera | 21,163 | 16,885 | 17,511 | 25,057 | 24,179 | 26,350 | 26,350 | 20,221 | 16,833 | 16,833 | 17,286 | 17,286 | 20,496 |
| 94 | Buffalo | Heavy | 76,241 | 78,194 | 76,981 | 71,042 | 71,117 | 73,833 | 66,188 | 61,536 | 58,143 | 66,714 | 66,714 | 66,714 | 69,451 |

(Per Quintal/Taka)

| SI no | Name of Comodity | | Year-2018 | | | | | | | | | | | | Average |
|-------|--------------------|--------------------|-----------|----------|--------|--------|--------|--------|--------|--------|-----------|---------|----------|----------|---------|
| | | | January | February | March | April | May | June | July | August | September | October | November | December | |
| 95 | .. | Medium | 52,714 | 54,524 | 52,179 | 5,292 | 58,677 | 60,396 | 58,000 | 55,500 | 51,375 | 52,156 | 52,156 | 52,156 | 50,427 |
| 96 | .. | Katasera | - | - | - | 1,088 | - | - | - | - | - | - | - | - | 1,088 |
| 97 | Leather | Sheep | 6,190 | 6,567 | 6,590 | 3,604 | 7,054 | 6,631 | 6,776 | 5,229 | 4,652 | 4,506 | 4,602 | 4,682 | 5,590 |
| 98 | .. | Goat | 6,886 | 8,194 | 8,199 | 7,042 | 8,655 | 8,553 | 8,600 | 7,061 | 6,470 | 6,546 | 6,460 | 6,338 | 7,417 |
| 99 | Fertilizer | Urea | 786 | 786 | 786 | 787 | 787 | 787 | 787 | 787 | 786 | 786 | 786 | 786 | 786 |
| 100 | .. | T S P | 1,088 | 1,088 | 1,088 | 1,088 | 1,089 | 1,089 | 1,089 | 1,089 | 1,089 | 1,089 | 1,090 | 1,090 | 1,089 |
| 101 | .. | D A P | 1,244 | 1,244 | 1,244 | 1,244 | 1,245 | 1,244 | 1,244 | 1,242 | 1,243 | 1,242 | 1,242 | 1,237 | 1,243 |
| 102 | .. | M P | 734 | 734 | 734 | 734 | 735 | 735 | 735 | 735 | 732 | 732 | 732 | 732 | 734 |
| 103 | .. | Zinc Local | 2,538 | 2,538 | 2,588 | 3,025 | 3,025 | 3,088 | 3,106 | 3,163 | 3,144 | 3,125 | 3,106 | 3,106 | 2,963 |
| 104 | .. | Zinc Import | 3,374 | 3,413 | 3,555 | 3,604 | 3,601 | 3,612 | 3,612 | 3,600 | 3,618 | 3,618 | 3,618 | 3,618 | 3,570 |
| 105 | .. | Gypsum | 1,173 | 1,145 | 1,246 | 161 | 3,601 | 3,612 | 3,612 | 3,600 | 3,618 | 3,618 | 3,618 | 3,618 | 2,718 |
| 106 | Organic Fertilizer | 162 | 163 | 162 | 118 | 160 | 159 | 159 | 159 | 159 | 159 | 159 | 159 | 157 | 1,617 |
| 107 | Milk Powder | Bag | 119 | 118 | 119 | 56,125 | 119 | 119 | 119 | 119 | 120 | 120 | 120 | 120 | 4,786 |
| 108 | Cow Milk | Organic Fertilizer | 56,500 | 56,500 | 56,500 | 5,091 | 55,600 | 55,000 | 55,000 | 55,000 | 55,000 | 55,000 | 55,000 | 55,000 | 51,266 |
| 109 | .. | MilkVita | 5,138 | 7,190 | 7,185 | - | 5,154 | 5,242 | 5,162 | 5,172 | 5,115 | 5,128 | 5,135 | 5,122 | 5,522 |
| 110 | Ghee (Local) | | 70,860 | 71,800 | 70,860 | 72,967 | 75,575 | 76,075 | 76,325 | 76,200 | 76,100 | 76,100 | 77,600 | 78,267 | 74,894 |
| 111 | Dano | | 6,489 | 7,639 | 7,639 | 6,543 | 6,550 | 6,543 | 6,561 | 6,565 | 6,569 | 6,569 | 6,569 | 6,569 | 6,734 |
| 112 | Redcow | | 6,878 | 6,869 | 6,878 | 6,869 | 6,878 | 6,878 | 6,878 | 6,863 | 6,875 | 6,875 | 6,875 | 6,875 | 6,874 |

(Per Quintal/Taka)

| SI no | Name of Comodity | | Year-2018 | | | | | | | | | | | | Average |
|-------|------------------|------------|-----------|----------|--------|--------|--------|--------|--------|--------|-----------|---------|----------|----------|---------|
| | | | January | February | March | April | May | June | July | August | September | October | November | December | |
| 113 | Anchor | | 21,053 | 5,861 | 5,873 | 6,028 | 6,045 | 6,045 | 6,045 | 6,000 | 5,990 | 5,990 | 5,990 | 5,990 | 7,242 |
| 114 | Condest Milk | (1 Cartun) | 2,202 | 2,104 | 2,110 | 2,470 | 2,400 | 2,607 | 2,606 | 2,601 | 2,370 | 2,369 | 2,366 | 2,365 | 2,381 |
| 115 | Hen Alive : | Big | 28,484 | 28,863 | 29,421 | 30,328 | 33,770 | 34,579 | 33,511 | 32,007 | 31,306 | 30,508 | 30,699 | 30,712 | 31,182 |
| 116 | „ | Middum | 29,405 | 29,811 | 30,287 | 31,286 | 34,981 | 35,984 | 35,015 | 33,125 | 32,367 | 31,809 | 31,938 | 32,167 | 32,348 |
| 117 | Hen Alive | Small | 29,026 | 29,508 | 30,026 | 30,963 | 34,657 | 36,524 | 34,140 | 32,841 | 31,740 | 31,080 | 30,845 | 31,178 | 31,877 |
| 118 | „ | Farm | 11,497 | 11,551 | 11,877 | 12,065 | 12,947 | 13,676 | 13,028 | 12,143 | 11,174 | 10,958 | 10,426 | 10,934 | 11,856 |
| 119 | Duck Alive | | 27,520 | 27,975 | 26,875 | 25,328 | 25,588 | 27,563 | 26,875 | 23,050 | 25,125 | 25,125 | 26,967 | 26,875 | 26,239 |
| 120 | Meat | Beef | 40,596 | 39,885 | 40,104 | 40,597 | 42,247 | 43,325 | 43,636 | 41,372 | 42,702 | 42,392 | 42,860 | 42,894 | 41,884 |
| 121 | „ | Goat | 63,785 | 64,275 | 64,063 | 62,284 | 65,600 | 66,538 | 66,188 | 66,000 | 66,629 | 66,690 | 67,248 | 66,898 | 65,516 |
| 122 | Egg : | Hen | 933 | 951 | 961 | 957 | 962 | 958 | 970 | 1,002 | 970 | 1,010 | 1,013 | 1,007 | 975 |
| 123 | „ | Farm Red | 600 | 585 | 559 | 582 | 588 | 572 | 684 | 737 | 724 | 777 | 732 | 704 | 654 |
| 124 | „ | Farm White | - | - | - | - | - | - | - | - | - | - | - | - | - |
| 125 | „ | Duck | 896 | 883 | 860 | 849 | 839 | 819 | 872 | 912 | 922 | 954 | 1,021 | 973 | 900 |
| 126 | Fish : | Ruhi Big | 29,500 | 28,667 | 26,833 | 24,250 | 29,750 | 29,000 | 26,500 | 30,000 | 32,000 | 31,250 | 33,500 | 31,050 | 29,358 |
| 127 | „ | „ Medium | 29,705 | 29,085 | 29,026 | 28,659 | 28,934 | 29,254 | 29,859 | 29,893 | 30,063 | 29,814 | 29,266 | 28,797 | 29,363 |
| 128 | „ | „ Small | 23,341 | 23,403 | 23,451 | 23,512 | 24,003 | 24,645 | 24,823 | 24,772 | 24,941 | 24,684 | 24,135 | 23,787 | 24,125 |

(Per Quintal/Taka)

| SI no | Name of Comodity | | Year-2018 | | | | | | | | | | | | Average |
|-------|------------------|------------------|-----------|----------|--------|--------|--------|--------|--------|--------|-----------|---------|----------|----------|---------|
| | | | January | February | March | April | May | June | July | August | September | October | November | December | |
| 129 | .. | .. Import Medium | 23,350 | 23,848 | 23,421 | 22,859 | 23,177 | 23,596 | 23,770 | 23,766 | 23,237 | 22,929 | 23,039 | 22,847 | 23,320 |
| 130 | .. | .. Import small | 19,089 | 19,298 | 18,759 | 19,135 | 19,733 | 20,363 | 20,377 | 20,211 | 20,109 | 20,967 | 19,833 | 19,291 | 19,764 |
| 131 | .. | Katla big | 36,100 | 36,625 | 36,625 | 35,300 | 36,050 | 32,125 | 32,250 | 34,275 | 33,825 | 33,840 | 35,625 | 36,833 | 34,956 |
| 132 | .. | .. Medium | 27,348 | 27,716 | 27,856 | 27,149 | 27,425 | 28,093 | 28,831 | 28,360 | 28,159 | 27,742 | 27,843 | 27,638 | 27,847 |
| 133 | .. | .. small | 21,249 | 21,077 | 21,160 | 21,142 | 21,549 | 22,253 | 22,381 | 22,117 | 22,015 | 21,838 | 21,793 | 21,472 | 21,670 |
| 134 | .. | Mregal big | 17,514 | 17,483 | 17,317 | 17,034 | 17,956 | 18,429 | 19,388 | 19,205 | 19,131 | 19,039 | 19,106 | 18,548 | 18,346 |
| 135 | .. | .. small | 13,365 | 13,502 | 13,253 | 13,320 | 13,625 | 14,295 | 14,290 | 14,191 | 14,313 | 14,238 | 14,207 | 14,078 | 13,890 |
| 136 | .. | Ahire big | 58,917 | 54,583 | 53,750 | 61,250 | 64,250 | 66,250 | 66,875 | 51,625 | 52,167 | 46,167 | 44,250 | 49,389 | 55,789 |
| 137 | .. | .. small | 33,233 | 32,125 | 29,750 | 31,714 | 35,000 | 33,625 | 43,000 | 36,075 | 43,333 | 29,894 | 33,429 | 33,229 | 34,534 |
| 138 | Fish : | Boal big | 52,780 | 51,350 | 50,963 | 51,333 | 56,875 | 55,688 | 59,500 | 61,500 | 58,750 | 55,475 | 52,650 | 58,833 | 55,475 |
| 139 | .. | .. small | 32,225 | 31,396 | 31,086 | 33,350 | 34,756 | 34,810 | 35,750 | 34,375 | 34,357 | 33,700 | 32,583 | 35,469 | 33,655 |
| 140 | .. | Chitol big | 70,000 | 70,000 | 70,000 | 71,250 | 75,000 | 75,000 | 75,000 | 75,000 | 75,000 | 75,000 | 75,000 | 75,000 | 73,438 |
| 141 | .. | .. small | 33,456 | 30,375 | 30,583 | 38,688 | 35,688 | 42,438 | 42,500 | 26,000 | 42,500 | 42,500 | 42,500 | 26,500 | 36,144 |
| 142 | .. | Pangas Big | 10,278 | 10,149 | 10,267 | 10,271 | 10,370 | 10,484 | 10,643 | 10,619 | 10,523 | 10,489 | 10,453 | 10,384 | 10,411 |
| 143 | .. | .. Small | 8,658 | 8,702 | 8,695 | 8,606 | 8,813 | 8,863 | 9,005 | 8,962 | 8,940 | 8,962 | 8,894 | 8,866 | 8,831 |
| 144 | .. | Hilsha | 56,274 | 53,559 | 54,647 | 63,178 | 63,249 | 64,910 | 67,484 | 65,812 | 64,216 | 57,135 | 58,807 | 55,643 | 60,410 |

(Per Quintal/Taka)

| SI no | Name of Comodity | | Year-2018 | | | | | | | | | | | | |
|-------|------------------|--------------|-----------|----------|--------|--------|--------|---------|---------|---------|-----------|---------|----------|----------|---------|
| | | | January | February | March | April | May | June | July | August | September | October | November | December | Average |
| 145 | .. | Shrimp Bagda | 58,113 | 64,219 | 65,125 | 63,500 | 69,814 | 69,268 | 69,393 | 69,000 | 65,469 | 60,025 | 59,153 | 60,250 | 64,444 |
| 146 | .. | .. Golda | 48,925 | 48,344 | 47,438 | 48,313 | 50,522 | 52,092 | 52,917 | 51,500 | 53,343 | 54,444 | 55,530 | 55,688 | 51,588 |
| 147 | .. | .. small | 31,683 | 31,942 | 30,677 | 32,000 | 33,300 | 35,597 | 36,472 | 35,569 | 35,038 | 33,400 | 33,500 | 35,408 | 33,716 |
| 148 | .. | Koi | 14,355 | 14,695 | 14,917 | 15,144 | 17,515 | 16,389 | 15,650 | 15,956 | 14,821 | 16,678 | 18,353 | 19,158 | 16,136 |
| 149 | .. | Magur | 53,100 | 54,375 | 55,150 | 55,636 | 58,523 | 58,950 | 57,576 | 57,125 | 56,875 | 55,867 | 51,846 | 55,102 | 55,844 |
| 150 | .. | Shingh | 41,446 | 42,598 | 45,077 | 45,413 | 44,696 | 44,450 | 43,067 | 42,813 | 43,321 | 43,098 | 42,182 | 42,436 | 43,383 |
| 151 | .. | Silver Curp | 11,274 | 11,341 | 11,292 | 11,367 | 11,721 | 11,970 | 12,158 | 12,257 | 12,284 | 12,352 | 12,025 | 12,098 | 11,845 |
| 152 | .. | Glass Curp | 13,833 | 13,520 | 13,370 | 13,601 | 13,819 | 14,116 | 14,426 | 14,660 | 14,509 | 14,340 | 13,914 | 13,886 | 13,999 |
| 153 | .. | Telapia | 11,063 | 11,048 | 11,011 | 11,088 | 11,431 | 11,539 | 11,664 | 11,710 | 11,708 | 11,649 | 11,467 | 11,358 | 11,395 |
| 154 | .. | Rupchanda | 49,167 | 66,875 | 46,667 | 52,500 | 52,500 | 52,500 | 54,167 | 62,500 | 62,500 | 55,833 | 56,944 | 58,750 | 55,909 |
| 155 | Dry Fish | Rupchanda | 86,750 | 95,900 | 67,900 | 84,667 | 86,719 | 100,833 | 125,833 | 158,333 | 165,000 | 165,083 | 165,000 | 133,750 | 119,647 |
| 156 | .. | Loita | 39,875 | 39,731 | 40,415 | 40,742 | 41,412 | 42,034 | 42,316 | 43,136 | 43,775 | 43,296 | 43,405 | 43,500 | 41,970 |
| 157 | .. | Puti | 41,560 | 43,250 | 31,729 | 31,800 | 31,611 | 34,438 | 32,600 | 35,200 | 36,000 | 37,000 | 35,133 | 32,700 | 35,252 |
| 158 | .. | Shrimp | 55,217 | 67,422 | 66,120 | 67,656 | 67,763 | 69,266 | 68,844 | 73,663 | 67,594 | 74,643 | 69,279 | 70,222 | 68,141 |
| 159 | .. | Glasses | 40,075 | 39,563 | 37,104 | 35,958 | 38,120 | 41,521 | 42,208 | 41,527 | 42,044 | 46,048 | 44,294 | 44,350 | 41,068 |
| 160 | .. | Solted Hilsa | 43,750 | 43,750 | 43,750 | 40,500 | 39,480 | 49,563 | 53,800 | 47,893 | 42,350 | 45,375 | 42,750 | 42,167 | 44,594 |

(Per Quintal/Taka)

| SI no | Name of Comodity | | Year-2018 | | | | | | | | | | | | Average |
|-------|------------------|-----------------|-----------|----------|--------|--------|--------|--------|--------|--------|-----------|---------|----------|----------|---------|
| | | | January | February | March | April | May | June | July | August | September | October | November | December | |
| 161 | Betel Nut | | 30,238 | 30,108 | 29,406 | 29,072 | 29,469 | 29,364 | 29,368 | 29,824 | 30,101 | 29,577 | 29,810 | 29,968 | 29,692 |
| 162 | Betel Leaf | Big | 7,988 | 11,330 | 13,787 | 14,028 | 6,764 | 6,830 | 6,469 | 7,278 | 7,015 | 6,901 | 7,774 | 8,370 | 8,711 |
| 163 | „ | Medium | 5,388 | 7,562 | 10,055 | 6,786 | 4,729 | 4,917 | 4,568 | 5,326 | 5,060 | 5,225 | 5,644 | 6,030 | 5,941 |
| 164 | „ | Small | 2,909 | 4,057 | 5,222 | 4,762 | 3,273 | 2,795 | 2,584 | 2,961 | 2,782 | 2,731 | 3,046 | 3,346 | 3,372 |
| 165 | „ | Sachi | 6,567 | 2,215 | 4,186 | 3,600 | 3,980 | 2,978 | 2,245 | 3,177 | 3,625 | 4,238 | 4,425 | 4,900 | 3,845 |
| 166 | Fruit : | Mango : Guti | - | - | - | - | 4,351 | 3,265 | 3,234 | 4,000 | - | - | - | - | 3,713 |
| 167 | „ | „ Gopalbhog | - | - | - | - | 6,254 | 4,088 | 4,090 | 5,425 | - | - | - | - | 4,964 |
| 168 | „ | „ Himsagar | - | - | - | - | 6,081 | 4,307 | 4,696 | 5,636 | - | - | - | - | 5,180 |
| 169 | „ | „ Langra | - | - | - | - | 6,750 | 4,454 | 4,770 | 5,221 | - | - | - | - | 5,299 |
| 170 | „ | „ Fazli | - | - | - | - | - | 4,238 | 4,800 | 6,735 | 8,667 | - | - | - | 6,110 |
| 171 | „ | „ Ashini | - | - | - | - | - | 3,000 | 3,689 | 4,505 | 7,008 | 6,600 | - | - | 4,960 |
| 172 | „ | Jacafruit : Big | - | - | - | - | 8,137 | 6,973 | 7,351 | 8,787 | - | - | - | - | 7,812 |
| 173 | „ | „ Small | - | - | - | - | 5,519 | 4,641 | 4,080 | 5,436 | - | - | - | - | 4,919 |
| 174 | „ | Green Coconut | 2,675 | 2,762 | 2,753 | 2,824 | 3,028 | 3,052 | 2,989 | 3,031 | 3,002 | 2,992 | 2,852 | 2,810 | 2,897 |
| 175 | „ | Batabi Lemon | 1,200 | 1,250 | - | - | - | - | - | 1,599 | 1,851 | 1,968 | 2,065 | 1,904 | 1,691 |
| 176 | „ | Alachi Lemon | 410 | 430 | 441 | 429 | 363 | 315 | 279 | 275 | 285 | 303 | 309 | 296 | 345 |

| (Per Quintal/Taka) | | | | | | | | | | | | | | | |
|--------------------|------------------|----------------|-----------|----------|--------|--------|--------|--------|--------|--------|-----------|---------|----------|----------|---------|
| SI no | Name of Comodity | | Year-2018 | | | | | | | | | | | | |
| | | | January | February | March | April | May | June | July | August | September | October | November | December | Average |
| 177 | .. | Cagoji Lemon | 387 | 408 | 381 | 415 | 321 | 282 | 268 | 272 | 262 | 311 | 336 | 297 | 328 |
| 178 | .. | Guava | 6,426 | 7,029 | 7,052 | 9,036 | 8,005 | 6,539 | 4,531 | 3,322 | 3,277 | 4,117 | 5,751 | 5,835 | 5,910 |
| 179 | .. | Amra | - | - | - | - | - | - | 1,436 | 1,928 | 2,437 | 2,451 | 3,075 | - | 2,265 |
| 180 | .. | Orange | 1,428 | 1,493 | 1,656 | 1,721 | 1,690 | 2,105 | 2,250 | 1,325 | 1,775 | 1,518 | 2,008 | 1,812 | 1,732 |
| 181 | .. | Apple | 12,022 | 11,820 | 12,041 | 12,352 | 12,755 | 12,986 | 12,891 | 12,980 | 13,853 | 13,745 | 13,104 | 12,940 | 12,791 |
| 182 | .. | Boroi | 4,895 | 4,256 | 4,954 | 6,880 | - | - | - | - | - | - | - | - | 5,246 |
| 183 | .. | Tormuj | - | - | 11,874 | 10,443 | 8,669 | 7,278 | - | - | - | - | - | - | 9,566 |
| 184 | Fruit : | Bangi | - | - | 5,486 | 5,185 | 3,350 | 3,189 | - | - | - | - | - | - | 4,302 |
| 185 | .. | Ripe Papaya | 5,561 | 6,491 | 6,147 | 6,424 | 6,076 | 6,450 | 6,506 | 6,291 | 5,794 | 5,462 | 6,000 | 6,144 | 6,112 |
| 186 | .. | Lychee | - | - | - | - | 4,777 | 2,659 | - | - | - | - | - | - | 3,718 |
| 187 | .. | Benana : Chapa | 228 | 229 | 235 | 244 | 259 | 256 | 253 | 250 | 244 | 237 | 235 | 238 | 242 |
| 188 | .. | .. Sabri | 343 | 347 | 355 | 363 | 387 | 414 | 393 | 393 | 396 | 397 | 390 | 379 | 380 |
| 189 | .. | Benana : Sagar | 281 | 278 | 288 | 288 | 315 | 337 | 452 | 336 | 325 | 311 | 299 | 304 | 318 |
| 190 | .. | Paineapple | 2,086 | 2,430 | 2,557 | 2,665 | 2,354 | 2,546 | 2,811 | 2,855 | 3,065 | 3,138 | 3,289 | 2,910 | 2,726 |
| 191 | .. | .. Jaldub | - | - | - | - | - | - | - | - | 2,581 | 2,019 | 1,835 | 1,558 | 1,998 |
| 192 | .. | Coconut | 2,920 | 2,857 | 2,811 | 2,875 | 2,922 | 3,015 | 2,958 | 2,876 | 2,780 | 2,816 | 2,790 | 2,829 | 2,871 |

Per Quintal/Taka)

| Sl no | Name of Comodity | | Year-2018 | | | | | | | | | | | | |
|-------|------------------|--------------------|-----------|----------|--------|--------|--------|--------|--------|--------|-----------|---------|----------|----------|---------|
| | | | January | February | March | April | May | June | July | August | September | October | November | December | Average |
| 193 | „ | „ Khejur | 15,450 | 15,792 | 16,431 | 17,292 | 17,118 | 18,417 | 17,333 | 17,478 | 19,500 | 18,480 | 18,800 | 19,075 | 17,597 |
| 194 | „ | Tamarind with seed | 8,067 | 8,001 | 9,057 | 7,919 | 8,955 | 9,548 | 9,819 | 9,929 | 10,213 | 15,304 | 9,719 | 9,688 | 9,685 |
| 195 | „ | „ without seed | 10,325 | 8,167 | 9,250 | 11,000 | 11,000 | 11,000 | 10,250 | 11,000 | 11,000 | 10,500 | 13,250 | 13,000 | 10,812 |
| 196 | Vegetable : | Potato : Local | 1,461 | 1,440 | 1,322 | 1,416 | 1,726 | 1,944 | 2,111 | 2,242 | 2,300 | 2,315 | 2,589 | 2,695 | 1,963 |
| 197 | „ | „ Holland White | 1,105 | 1,168 | 976 | 1,123 | 1,429 | 1,709 | 1,872 | 1,889 | 1,966 | 1,990 | 2,090 | 2,130 | 1,621 |
| 198 | „ | „ „ Red | 1,069 | 1,204 | 1,004 | 1,157 | 1,466 | 1,693 | 1,834 | 1,934 | 2,017 | 2,002 | 2,198 | 2,324 | 1,658 |
| 199 | Sweet Potato | | 2,129 | 1,983 | 1,797 | 1,620 | 1,667 | 1,648 | 1,610 | 1,579 | 1,850 | - | - | 2,250 | 1,813 |
| 200 | Vegetable : | Brinjal | 3,058 | 2,500 | 1,966 | 2,278 | 3,693 | 3,166 | 2,893 | 3,020 | 3,142 | 3,199 | 2,497 | 1,928 | 2,778 |
| 201 | „ | Patal | 2,232 | 4,488 | 4,135 | 3,557 | 3,157 | 2,499 | 2,354 | 2,455 | 2,476 | 2,361 | 2,011 | 1,905 | 2,802 |
| 202 | „ | Chalcumra | 1,711 | 1,739 | 1,608 | 1,589 | 1,816 | 1,729 | 1,563 | 1,525 | 1,485 | 1,514 | 1,537 | 1,337 | 1,596 |
| 203 | „ | Pumpkin | 2,156 | 1,997 | 1,726 | 1,511 | 1,638 | 1,659 | 1,705 | 1,761 | 1,892 | 2,017 | 1,936 | 1,808 | 1,817 |
| 204 | „ | Lao | 1,861 | 1,728 | 1,224 | 1,228 | 1,482 | 1,602 | 1,660 | 1,583 | 1,612 | 1,600 | 1,597 | 1,405 | 1,549 |
| 205 | „ | Uchehhe | 5,074 | 5,200 | 4,553 | 3,085 | 3,633 | 3,832 | 3,889 | 3,657 | 3,842 | 4,236 | 4,035 | 4,143 | 4,098 |
| 206 | „ | Karalla | 3,737 | 4,217 | 3,709 | 2,699 | 3,133 | 3,299 | 3,202 | 2,784 | 3,008 | 3,220 | 3,116 | 3,011 | 3,261 |
| 207 | Vegetable : | Green Papaya | 1,545 | 1,532 | 1,508 | 1,736 | 2,643 | 2,349 | 1,739 | 1,566 | 1,400 | 1,295 | 1,246 | 1,213 | 1,648 |
| 208 | „ | Mukhi cachue | 2,304 | 3,048 | 3,833 | 2,567 | 3,991 | 3,218 | 2,667 | 2,541 | 2,509 | 2,630 | 2,682 | 2,452 | 2,870 |

| (Per Quintal/Taka) | | | | | | | | | | | | | | | |
|--------------------|------------------|----------------|-----------|----------|-------|-------|-------|-------|-------|--------|-----------|---------|----------|----------|---------|
| SI no | Name of Comodity | | Year-2018 | | | | | | | | | | | | |
| | | | January | February | March | April | May | June | July | August | September | October | November | December | Average |
| 209 | .. | Water Aroid | 3,000 | 3,000 | - | 3,283 | 2,913 | 2,381 | 2,257 | 2,180 | 2,178 | 2,377 | 1,952 | 2,083 | 2,509 |
| 210 | .. | Kachur Loti | 2,871 | 3,819 | 3,647 | 3,356 | 3,176 | 2,607 | 2,532 | 2,496 | 2,521 | 2,638 | 2,815 | 2,422 | 2,908 |
| 211 | .. | Kakroll | - | - | - | 5,542 | 4,909 | 3,076 | 2,856 | 2,604 | 2,543 | 2,806 | 3,077 | 3,950 | 3,485 |
| 212 | .. | Lady's Finger | 3,626 | 4,601 | 3,967 | 2,614 | 2,206 | 2,059 | 2,536 | 2,598 | 2,708 | 3,003 | 2,819 | 2,798 | 2,961 |
| 213 | .. | Sosha | 2,624 | 2,753 | 2,349 | 1,957 | 2,655 | 2,525 | 2,414 | 2,165 | 2,748 | 3,107 | 2,135 | 1,961 | 2,449 |
| 214 | .. | Khirai | 2,365 | 2,345 | 1,871 | 1,735 | 2,115 | 2,376 | 2,283 | 1,925 | 2,252 | 2,670 | 2,193 | 1,927 | 2,171 |
| 215 | .. | Beans | 3,485 | 2,856 | 2,066 | 2,237 | 2,909 | 3,500 | 2,959 | 7,582 | 8,500 | 6,623 | 3,645 | 2,473 | 4,070 |
| 216 | .. | Barbati | 3,426 | 3,804 | 3,787 | 3,159 | 2,978 | 2,799 | 2,970 | 2,878 | 2,955 | 3,311 | 2,925 | 2,668 | 3,138 |
| 217 | .. | Tomato Ripe | 3,113 | 1,329 | 1,095 | 1,281 | 2,496 | 3,448 | 4,828 | 6,944 | 5,270 | 6,549 | 5,808 | 3,634 | 3,816 |
| 218 | .. | Motorshooti | 6,018 | 3,460 | 2,953 | - | - | - | - | - | - | 3,300 | - | 6,384 | 4,423 |
| 219 | .. | Jinga | 4,267 | 4,100 | 3,138 | 3,620 | 3,242 | 2,759 | 2,654 | 2,539 | 2,645 | 2,657 | 2,738 | 2,908 | 3,105 |
| 220 | .. | Chichinga | 3,037 | 2,939 | 2,453 | 2,361 | 2,746 | 2,323 | 2,280 | 2,087 | 2,233 | 2,297 | 2,477 | 2,392 | 2,469 |
| 221 | .. | Dundol | 1,850 | - | 2,481 | 2,770 | 2,608 | 2,230 | 2,043 | 1,857 | 2,011 | 1,931 | 1,915 | 1,806 | 2,137 |
| 222 | .. | Radish Spinach | 779 | 698 | 250 | 1,100 | - | - | 1,280 | 1,689 | 1,113 | 1,521 | 1,225 | 1,142 | 1,080 |
| 223 | .. | Red Spinach | 1,406 | 1,584 | 1,433 | 1,480 | 1,739 | 1,809 | 1,882 | 1,907 | 1,914 | 1,845 | 1,678 | 1,459 | 1,678 |
| 224 | .. | Palongsak | 1,399 | 1,353 | 1,312 | 1,284 | 1,500 | 1,450 | 2,000 | 1,125 | - | 2,606 | 1,796 | 1,437 | 1,569 |

(Per Quintal/Taka)

| Sl no | Name of Comodity | | Year-2018 | | | | | | | | | | | | |
|-------|------------------|--------------|-----------|----------|-------|-------|-------|-------|-------|--------|-----------|---------|----------|----------|---------|
| | | | January | February | March | April | May | June | July | August | September | October | November | December | Average |
| 225 | .. | Puisak | 1,411 | 1,657 | 1,425 | 1,261 | 1,287 | 1,312 | 1,358 | 1,343 | 1,351 | 1,345 | 1,320 | 1,283 | 1,363 |
| 226 | .. | Danta | 1,570 | 1,620 | 1,381 | 1,218 | 1,226 | 1,249 | 1,410 | 1,333 | 1,358 | 1,592 | 1,577 | 1,553 | 1,424 |
| 227 | .. | Cauliflower | 2,376 | 1,547 | 1,386 | 1,779 | 2,017 | 3,167 | 1,809 | 4,375 | 3,500 | 5,002 | 2,412 | 1,591 | 2,580 |
| 228 | .. | Cabbage | 1,468 | 1,045 | 826 | 973 | 1,581 | 2,522 | 1,703 | 3,225 | 2,925 | 3,366 | 1,893 | 1,198 | 1,894 |
| 229 | .. | Olcopy | 2,010 | 1,550 | 1,316 | 1,300 | - | - | 1,700 | 3,000 | - | 5,775 | 2,184 | 1,335 | 2,241 |
| 230 | Vegetable : | Carrot | 2,950 | 1,885 | 1,629 | 1,831 | 2,889 | 3,938 | 4,652 | 5,124 | 5,051 | 6,912 | 5,186 | 2,638 | 3,724 |
| 231 | .. | Greenbanana | 384 | 332 | 321 | 301 | 343 | 354 | 353 | 381 | 346 | 346 | 358 | 318 | 345 |
| 232 | .. | Radish | 905 | 1,033 | 1,114 | 1,200 | 1,467 | 2,000 | 1,556 | 3,000 | 2,000 | 2,281 | 1,531 | 1,214 | 1,608 |
| 233 | Others : | Sugar Local | 5,094 | 5,129 | 5,249 | 5,294 | 5,329 | 5,283 | 5,141 | 4,986 | 5,135 | 4,806 | 4,685 | 4,747 | 5,073 |
| 234 | .. | Sugar Import | 5,034 | 5,066 | 5,263 | 5,284 | 5,331 | 5,288 | 5,476 | 4,977 | 5,429 | 4,758 | 4,694 | 4,724 | 5,110 |
| 235 | Gur : | Akher Gur | 6,170 | 6,253 | 6,275 | 6,317 | 6,453 | 6,401 | 6,418 | 6,304 | 6,409 | 6,255 | 6,137 | 5,918 | 6,276 |
| 236 | .. | Khajur Gur | 8,415 | 8,423 | 8,483 | 8,381 | 8,578 | 8,113 | 7,960 | 7,934 | 8,236 | 7,660 | 8,018 | 8,147 | 8,196 |
| 237 | Salt : | Iodin | 2,977 | 2,928 | 2,882 | 2,876 | 2,901 | 2,875 | 2,849 | 2,869 | 2,850 | 2,760 | 2,822 | 2,765 | 2,863 |
| 238 | .. | Ordinary | 1,827 | 1,779 | 1,773 | 1,756 | 1,731 | 1,724 | 1,734 | 1,681 | 1,701 | 1,635 | 1,618 | 1,644 | 1,717 |
| 239 | Bhushi (Husk): | Masur Husk | 2,482 | 2,606 | 2,609 | 2,604 | 2,559 | 2,656 | 2,606 | 2,623 | 2,655 | 2,598 | 2,675 | 2,587 | 2,605 |
| 240 | .. | Gram | 3,164 | 3,256 | 3,275 | 3,295 | 3,300 | 3,324 | 3,293 | 3,387 | 3,352 | 3,356 | 3,350 | 3,252 | 3,300 |

| | | | | | | | | | | | | | | | |
|-----|----------|------------|-------|-------|-------|-------|-------|-------|-------|-------|-------|-------|-------|-------|-------|
| 241 | .. | Khesari | 2,979 | 3,060 | 3,080 | 3,077 | 3,069 | 3,170 | 3,151 | 3,098 | 3,042 | 3,105 | 3,100 | 3,094 | 3,085 |
| 242 | .. | Wheat | 2,577 | 2,580 | 2,566 | 2,556 | 2,560 | 2,598 | 2,649 | 2,719 | 2,673 | 2,683 | 2,653 | 2,661 | 2,623 |
| 243 | .. | Paddy Husk | 1,254 | 1,210 | 1,242 | 1,123 | 2,006 | 1,243 | 1,217 | 1,150 | 1,193 | 1,108 | 1,014 | 1,039 | 1,233 |
| 244 | Firewood | Mango | 535 | 515 | 516 | 502 | 515 | 516 | 519 | 524 | 520 | 520 | 519 | 522 | 519 |

Source: Depart of Agriculture Marketing

10.3 Harvest Time Market Price of Agricultural Crops

Table: 10.3.1 Harvest Time Market Price of Agricultural Crops 2012-13 to 2017-18

(Per Quintal/100 Pieces in Taka)

| SL: | Name of crops | 2012-2013 | 2013-14 | 2014-15 | 2015-16 | 2016-17 | 2017-18 |
|-----|------------------|-----------|---------|---------|---------|---------|---------|
| 1 | 2 | 3 | 4 | 5 | 6 | 7 | 8 |
| 1 | Aman Paddy Local | 1510 | 1939 | 1736 | 1368 | 2023 | 2284 |
| 2 | Aman Paddy H Y V | 1733 | 2113 | 1960 | 1566 | 2221 | 2590 |
| 3 | Aus Paddy Local | - | - | - | 1336 | 1920 | 2173 |
| 4 | Aus Paddy HYV | - | - | - | 1315 | 1920 | 2258 |
| 5 | Aus Paddy Pajam | - | - | - | | 1625 | 2425 |
| 6 | Boro Paddy Local | 1564 | 1789 | 1688 | 1433 | 1870 | 2175 |
| 7 | Boro Paddy HYV | 1724 | 1909 | 1848 | 1622 | 2038 | 2514 |
| 8 | Wheat | 2203 | 2248 | 2103 | 2045 | 1996 | 2123 |
| 9 | Mash | 5961 | 5079 | 6015 | 7415 | 7005 | 5735 |
| 10 | Masur | 6877 | 7032 | 7028 | 8727 | 7605 | 5966 |
| 11 | Mung | 7129 | 7575 | 7445 | 6152 | 7083 | 6786 |
| 12 | Gram | 6161 | 4555 | 4845 | 6064 | 7667 | 7117 |
| 13 | Motor | 4786 | 4106 | 3651 | 5061 | 6453 | 4733 |
| 14 | Kheshari | 3961 | 3162 | 2791 | 4046 | 4978 | 3591 |
| 15 | Mustard | 4514 | 4037 | 4440 | 4335 | 4502 | 4815 |
| 16 | Lin seeds | 4557 | 4489 | 4389 | 4775 | 5309 | 5267 |
| 17 | Til | 4300 | 3997 | 4791 | 4271 | 3429 | 4152 |
| 18 | Groundnut | 7545 | 5067 | 6020 | 6621 | 6539 | 5766 |
| 19 | Onion | 2819 | 4165 | 2887 | 3356 | 2134 | 4057 |
| 20 | Garlic | 3949 | 7073 | 5902 | 7066 | 10955 | 5374 |
| 21 | Chillies (dry) | 13413 | 13850 | 14351 | 13138 | 13988 | 13353 |
| 22 | Chillies (green) | 3448 | 4648 | 3685 | 5057 | 4090 | 5539 |
| 23 | Zinger | 5494 | 11653 | 9573 | 7461 | 6509 | 7015 |
| 24 | Turmeric | 5859 | 5859 | 10200 | 12214 | 12284 | 12073 |
| 25 | Corriander Seeds | 4561 | 6900 | 11065 | 8479 | 7144 | 6720 |
| 26 | Betel nut | 19517 | 22284 | 24831 | 23155 | 22760 | 26664 |
| 27 | Betel leaves | 7392 | 5354 | 5354 | 5127 | 4583 | 5860 |
| 28 | Jute (tossa) | 2825 | 3942 | 4556 | 4754 | 3988 | 3915 |
| 29 | Jute (masta) | 2063 | 3153 | 3495 | 3919 | 3811 | 3679 |
| 30 | Arum | 1651 | 1775 | 1571 | 2211 | 2027 | 2349 |
| 31 | karala | 2105 | 2557 | 2598 | 2867 | 2898 | 2926 |
| 32 | Jhinga | 1729 | 1883 | 2212 | 2429 | 2296 | 2975 |
| 33 | Ladys Finger | 1717 | 1969 | 2071 | 2362 | 2375 | 2828 |
| 34 | Cabbage | 933 | 1114 | 929 | 1122 | 1439 | 1524 |
| 35 | Pumkin | 1388 | 1562 | 1306 | 1324 | 1446 | 1185 |
| 36 | Beans | 2031 | 2049 | 1924 | 1823 | 2587 | 2997 |
| 37 | Punkin | 1128 | 940 | 999 | 1047 | 1162 | 1775 |
| 38 | Cucumber | 1266 | 1720 | 1650 | 1981 | 1984 | 1933 |
| 39 | Patal | 1698 | 1816 | 2087 | 2246 | 2191 | 2628 |

Contd.

(Per Quintal/100 Pieces in Taka)

| SL: | Name of crops | 2012-2013 | 2013-14 | 2014-15 | 2015-16 | 2016-17 | 2017-18 |
|-----|-----------------------|-----------|---------|---------|---------|---------|---------|
| 1 | 2 | 3 | 4 | 5 | 6 | 7 | 8 |
| 40 | Cauliflower | 1542 | 1617 | 1261 | 1640 | 1951 | 1900 |
| 41 | Brinjal | 2287 | 2050 | 2005 | 2361 | 2411 | 2736 |
| 42 | Radish | 1134 | 938 | 824 | 914 | 1246 | 1204 |
| 43 | Watwr gourd | 1205 | 1526 | 1265 | 1330 | 1563 | 1605 |
| 44 | Chichinga | 1395 | 1559 | 1852 | 2035 | 1950 | 2134 |
| 45 | Tomato | 1918 | 1904 | 1986 | 1697 | 2006 | 2302 |
| 46 | Chalkumra | 1163 | 1221 | 1382 | 1551 | 1528 | 1515 |
| 47 | potato (local) | 1543 | 1449 | 1772 | 1897 | 1718 | 1580 |
| 48 | Potato (Holand) | 1193 | 1008 | 1277 | 1520 | 1325 | 1266 |
| 49 | S.Potato | 1259 | 1267 | 1270 | 1400 | 1302 | 1573 |
| 50 | Banana(Chapa) | 195 | 186 | 203 | 211 | 197 | 191 |
| 51 | Banana(Sabri) | 285 | 305 | 321 | 319 | 345 | 328 |
| 52 | Banana(Shaghar) | 223 | 223 | 249 | 237 | 268 | 255 |
| 53 | Pine Apple (Jul Doog) | 1927 | 1867 | 1653 | 1717 | 1599 | 1903 |
| 54 | Pine Apple (Kelenda) | - | 2018 | 1852 | 2506 | 2149 | 2327 |
| 55 | Lamon | - | 206 | 258 | 258 | 272 | 265 |
| 56 | Jack Fruit | 5527 | 6529 | 6228 | 4636 | 7717 | 4089 |
| 57 | Water melon | 6420 | 7639 | 6220 | 8005 | 8555 | 6249 |
| 58 | Litchi | 203 | 263 | 190 | 204 | 224 | 207 |
| 59 | Orange | - | 988 | 1534 | 887 | 909 | 1001 |
| 60 | Mango (Guti) | 3097 | 3855 | 3059 | 3392 | 2988 | 3199 |
| 61 | Mango (Fozli) | 6082 | 6182 | 5685 | 5393 | 8966 | 4710 |
| 62 | Mango (Ashini) | 5406 | 4468 | 4759 | 4373 | 5579 | 4253 |
| 63 | Mongo (Langra) | 5167 | 4987 | 4989 | 4666 | 5122 | 5128 |
| 64 | Mango (Gopalvog) | 4423 | 4907 | 4671 | 4500 | 4500 | 3708 |
| 65 | Coconut | 1822 | 2625 | 2637 | 2555 | 2470 | 2389 |

Chapter 11

EXPORT AND IMPORT OF AGRICULTURAL PRODUCTS AND INPUTS

EXPORT AND IMPORT OF AGRICULTURE PRODUCTS.

11.1 Export of Agricultural Products

Table: 11.1.1 Export of Jute Goods Raw Jute and Mestas 2014-15 to 2017-18.

| Year | Jute goods | | | | Total value '000' Taka | Raw Jute | | Mestas | |
|---------|---------------------------|--------|--------|-------|---------------------------|-------------------------|---------------------|-------------------------|---------------------|
| | Quantity '000' Metric Ton | | | | | Quantity (000'M.Ton) | Value in '000'Tk | Quantity (000'M.Ton) | Value in '000'Tk |
| | Hessian | Saking | Others | Total | | | | | |
| 2014-15 | - | 144 | - | 144 | 10534362 | 173 | 8247371 | 8 | 375726 |
| 2015-16 | - | 8 | - | 8 | 137590 | 25 | 3349 | - | - |
| 2016-17 | 1 | 102 | - | 102 | 8611137 | 244 | 13004362 | - | - |
| 2017-18 | - | 83 | - | 83 | 72591722 | 262 | 12781431 | - | - |

Table:11.1.2 Export of Selected Agriculture Products (Others than Jute Goods Raw Jute and Mestas) in the Years 2014-15 to 17-18

| Agriculture Products | 2014-15 | | 2015-16 | | 2016-17 | | 2017-18 | |
|----------------------|---------------------|---------------------|---------------------|---------------------|---------------------|---------------------|---------------------|---------------------|
| | Quantity (M.Ton) | Value in '000'Tk | Quantity (M.Ton) | Value in '000'Tk | Quantity (M.Ton) | Value in '000'Tk | Quantity (M.Ton) | Value in '000'Tk |
| Tea | 1485 | 204008 | 9567 | 9788529 | 7623 | 1005359 | 861 | 227688 |
| Fish | 60956 | 43719860 | 101158 | 4522287 | 96236 | 6029097 | 11598 | 3617220 |
| Raw Cotton | 29418 | 4319827 | 9023 | 1820868 | 1480627 | 220551743 | 3907 | 720519 |
| Spices | 7 | 1339 | 1130 | 325814 | 1141 | 327421 | 337 | 87127 |

Source: National Accounting Wing, BBS.

Table: 11.1.3 Export of Selected Agricultural Products and Requisites 2014-15 to 2017-18.

| Commodity | Unit | 2014-15 | | 2015-16 | | 2016-17 | | 2017-18 | |
|---|------|----------|----------------|----------|----------------|----------|----------------|----------|----------------|
| | | Quantity | Value '000' Tk | Quantity | Value '000' Tk | Quantity | Value '000' Tk | Quantity | Value '000' Tk |
| 1 | 2 | 3 | 4 | 5 | 6 | 7 | 8 | 9 | 10 |
| 0105- Livefowl domestic Spices - other | No. | - | - | | | - | - | - | - |
| 0202-Meat of bovine animal | Kg | - | - | 541 | 144 | 134844 | 49254 | 38005 | 18920- |
| 0303-Eels fish frozen | Kg | 10511080 | 3002590 | 8737039 | 2535290 | 52454535 | 2081734 | 8292251 | 2898584 |
| | | - | - | - | - | - | - | - | - |
| 03037-Fish, other frozen | Kg | | | | | | | | |
| | | | | - | - | - | - | - | - |
| 03039010-90 Livers and roes frozen | Kg | | | | | | | | |
| 03052-Liver/roe dry smoked s/td in brine | Kg | 14500 | 4325 | 5000 | 588 | 9 | 7 | 50 | 346 |
| 03053- Fish filet dry s/td in brine not smoked | Kg | - | - | 800 | 158 | 56500 | 2940 | | |
| 030549-Sharkfins, smoked cooked or not salted | Kg | 7560 | 2006 | 2240 | 7841 | - | - | 367 | 801 |
| 030559- Fish dry salted/ in brine not smoked | Kg | 30150 | 9473 | 272129 | 65619 | 13265418 | 1879111 | 2813624 | 366870 |
| 030559- Fish dry unsalted, not smoked | Kg | 465804 | 84714 | 272129 | 656 | - | - | | |
| 030569- Fish salted, not dried/smoked and fish in brine, other. | Kg | 49019 | 39732 | 78427 | 34646 | 5 | 1 | 193903 | 104159 |
| 030613- Shrimps, frozen | Kg | - | - | 41839009 | 33708040 | 45296057 | 40778882 | | |
| 030614- Crabs, frozen | Kg | 313351 | 92180 | 806495 | 266837 | 248788 | 158999 | 1924298 | 777440 |
| 030629- Crustaceans, other, not frozen | Kg | - | - | - | - | - | - | | |
| 0402- Milk powder fat<=1.5%)W/sugar | Kg | 193166 | 72990 | 519220 | 82960 | 16380 | 6544 | 8280 | 4146 |
| 0501- Human hair unworked wash or not & waste | Kg | 8501 | 8290 | 10704 | 17186 | 5700 | 15844 | 95893 | 19686 |

Contd.

| Commodity | Unit | 2014-15 | | 2015-16 | | 2016-17 | | 2017-18 | |
|---|-------|----------|----------------|----------|----------------|----------|----------------|----------|----------------|
| | | Quantity | Value '000' Tk | Quantity | Value '000' Tk | Quantity | Value '000' Tk | Quantity | Value '000' Tk |
| 1 | 2 | 3 | 4 | 5 | 6 | 7 | 8 | 9 | 10 |
| 0504-Bladder and gut of animal not fish | Kg | 2184245 | 1142371 | 1827410 | 937876 | 1942660 | 1193217 | 1538411 | 1074586 |
| 0505- Feathers used for stuffing; down | Kg | 169302 | 38681 | 146609 | 15714 | 125833 | 21751 | 115845 | 32460 |
| 0506- Bones (uncrushed) | Kg | 7889010 | 257044 | 3268600 | 95449 | 4138100 | 145713 | 1217500 | 44378 |
| 05069- Unworked other | Value | 7261510 | 243399 | 2086000 | 78240 | 537100 | 5761 | | |
| 05079- Horn antler & similar pcs of animals | Kg | 712814 | 28545 | 342128 | 14267308 | 187050 | 8655 | 10430 | 753 |
| 0709- Vegetable, fresh or chilled other | Kg | 1297986 | 178274 | 937942 | 160713 | 2327242 | 409742 | 2937929 | 609697 |
| 081090- Fruits, fresh, other | Kg | 99230 | 36870 | 169134 | 57676 | 5000 | 80 | | |
| 09021- Green tea, packing | Kg | 2884 | 1397 | 4620 | 1863 | 1738 | 713 | 11299 | 4136 |
| 09022- Green tea, other(not fermented) | Kg | 182724 | 78992 | 132025 | 58541 | 169084 | 79032 | 166871 | 92653 |
| 0902300- Black tea packing not exceeding 3 kg | Kg | 194177 | 43929 | 299788 | 61023 | 460348 | 122550 | 368542 | 97531 |
| 090240- Tea nec | Kg | 1105963 | 79687 | 10823 | 2617 | 1701930 | 166457 | 314640 | 33369 |
| 0904- Chillies, dry | Kg | 492774 | 118444 | 550474 | 95972 | 492322 | 77767 | 317836 | 72081 |
| 0909- Black cumin seeds | Kg | 426485 | 47834 | 520709 | 50022 | 559626 | 133354 | 1198804 | 358651 |
| 091030- Turmeric (curcuma) | Kg | 100826 | 20174 | 22805 | 5545 | 86297 | 30256 | 103680 | 31674 |
| Mixtures of two/more spices, other(09109990) | Kg | 6730 | 1339 | 284 | 12 | 14900 | 3991 | 7435459 | 2610596 |

Contd.

| Commodity | Unit | 2014-15 | | 2015-16 | | 2016-17 | | 2017-18 | |
|--|------|----------|----------------|----------|----------------|----------|----------------|----------|----------------|
| | | Quantity | Value '000' Tk | Quantity | Value '000' Tk | Quantity | Value '000' Tk | Quantity | Value '000' Tk |
| 1 | 2 | 3 | 4 | 5 | 6 | 7 | 8 | 9 | 10 |
| 10063000 Rice medium quality | mton | 2961281 | 206952 | 906540 | 72763 | 500209 | 35391 | | |
| 12099100- Vegetable seeds for sowing | Kg | 51540 | 1727 | 14296 | 23816 | 15357 | 31359 | 13037 | 25981 |
| 12099900- Seeds, for sowing, other | Kg | 80592 | 19549 | - | - | 9737 | 2175 | 4000 | 332 |
| 121190 11-Plant & part etc., used in perfumery | Kg | 138 | 3 | 169763 | 25318 | 338619 | 54159 | 11800 | 408 |

| | | | | | | | | | |
|--|-------|----------|---------|----------|---------|----------|---------|----------|---------|
| 12119021- Plant & part herb etc., for medicine | Kg | 229611 | 29118 | 169978 | 26236 | 338871 | 54708 | - | + |
| 12129990- Betel leaves | Kg | - | - | - | - | - | - | | |
| 13023100-Balsam Mucilages & thickeners: | Kg | 228515 | 11823 | 206205 | 9232 | 159340 | 7399 | 109675 | 4833 |
| 14011000- Bamboo | Kg | 63400 | 1492 | 73450 | 1183 | 124140 | 2188 | 143960 | 3346 |
| 1401-Veg mtrl use for plaiting: other | Kg | 481 | 358 | 535 | 498 | 159340 | 7399 | 143960 | 3346 |
| 1701- Sugarcane/beet chem pure/solid other | M.ton | 896500 | 34964 | 32721420 | 1180639 | 2213960 | 77763 | 7731000 | 306338 |
| 1703- Molasses, cane flavoured coloured | M.ton | 452042 | 54244 | 300000 | 4645 | 20000 | 3528 | 27428 | 2850 |
| 190410- Rice, beaten (Muri) | Kg | 5208238 | 677353 | 5744294 | 762433 | 6181611 | 850689 | 6750162 | 1010541 |
| 19041000 Prepared food: other | Kg | 2390331 | 416934 | 1987790 | 388776 | 2748008 | 416779 | 2164144 | 408675 |
| 19019010 Pineapple prep/presv w/sugar or not | Kg | 57653 | 2782 | 23280 | 1077 | 13198161 | 3404372 | 23315781 | 6856189 |
| 2106 Food preparations, other | Kg | 7400 | 911 | 52938 | 6828 | 56240 | 7300 | 143952 | 18837 |
| 22021000- Non-alcoholic beverage, other nec | Liter | 61865417 | 4479907 | 64122783 | 4480845 | 86190683 | 5646632 | 23596386 | 1165710 |

Contd.

| Commodity | Unit | 2014-15 | | 2015-16 | | 2016-17 | | 2017-18 | |
|---|-------|----------|----------------|----------|----------------|----------|----------------|----------|----------------|
| | | Quantity | Value '000' Tk | Quantity | Value '000' Tk | Quantity | Value '000' Tk | Quantity | Value '000' Tk |
| 1 | 2 | 3 | 4 | 5 | 6 | 7 | 8 | 9 | 10 |
| 2203- Beer made from malt | Liter | 20947 | 3234 | 8460 | 1529 | 18495 | 3676 | 8881 | 1660 |
| 22083000-Whiskies | Liter | 35382 | 18239 | 15844 | 7559 | 8726 | 7033 | 17370 | 11963 |
| 24011000-Tobacco N/stem/strip F/cure N/virgna | Kg | 12982191 | 2018490 | 10118155 | 113223 | 9723158 | 1172381 | 11281895 | 1334440 |
| 24012000-Tobacco whole/part stem/strip virgna | Kg | 12565462 | 2846006 | 12607468 | 2287822 | 11193784 | 2199611 | 13938570 | 3012390 |
| 24021000-Cigar chroot/cigrillo cigarete other | Kg. | 421210 | 233757 | 278464 | 150280 | 346404 | 208893 | 248945 | 157444 |
| 24022000 Cigarette tobacco cont subs or not | kg | 36600 | 8183 | 107373 | 488221 | 113642 | 39281 | 87958 | 16823 |
| 31021000-Urea Aqueous solution or not | M.ton | - | - | - | - | 31000 | 441432 | - | - |
| 4101- Raw hides and skins other | Kg | 15417 | 50590 | 56983 | 36342 | 9735 | 5284 | 18992 | 7038 |
| 41041100- Calf leather | Kg | 9882775 | 2368421 | 6097202 | 1197121 | 5730673 | 1024903 | - | - |
| 41044100-Leather, bovine hides | Kg | 18917032 | 18584660 | 12300976 | 11362173 | 6098262 | 8510774 | 38482 | 19773 |
| 4105-Leather, semi finished sheep skin | Kg | 45464 | 63498 | 27111 | 27854 | 47014 | 41783 | 19797 | 33207 |

Contd.

| Commodity | Unit | 2014-15 | | 2015-16 | | 2016-17 | | 2017-18 | |
|---|-------|-----------|----------------|-----------|----------------|-----------|----------------|-----------|----------------|
| | | Quantity | Value '000' Tk | Quantity | Value '000' Tk | Quantity | Value '000' Tk | Quantity | Value '000' Tk |
| 1 | 2 | 3 | 4 | 5 | 6 | 7 | 8 | 9 | 10 |
| 4107- Leather of other animal (not hair on) | Kg | 2412785 | 6282144 | 1832127 | 4163537 | 1668414 | 3573372 | 1763575 | 3892755 |
| 52-Cotton, Bangladesh Sg | M.ton | 4448281 | 7844833 | 33875245 | 6968512 | 50292310 | 9311909 | 59884920 | 10299449 |
| 53031000 Jute, raw white A bottom | M.ton | 172922340 | 8247371 | 219968712 | 11716470 | 240062493 | 12515095 | 236829455 | 11588625 |
| 53039000 Jute, raw white, grades B,C,D or E | M.ton | 8476417 | 395125 | 24098127 | 1287891 | 13544185 | 875466 | 25643294 | 1192806 |
| 5303900- Mesta (kenaf) | Kg | 8476417 | 375126 | - | - | - | - | - | - |

11.2 Import of Agricultural Products and Requisites

Table: 11.2 Import of Agricultural Products and Requisites.

| Commodity | Unit | 2014-15 | | 2015-16 | | 2016-17 | | 2017-18 | |
|--|-------|----------|----------------|----------|----------------|-----------|----------------|-----------|----------------|
| | | Quantity | Value '000' Tk | Quantity | Value '000' Tk | Quantity | Value '000' Tk | Quantity | Value '000' Tk |
| 1 | 2 | 3 | 4 | 5 | 6 | 7 | 8 | 9 | 10 |
| 0103-Fowl, domestic weight<=185 gram | No. | - | - | - | - | 36 | 15 | | |
| 0105-Live poultry other weight <=185 gram | No. | 1271700 | 147353 | 116202 | 1353981 | 161534 | 1810845 | 177432 | 1963772 |
| 010594009902 Live poultry-other | No. | 5100 | 4090 | 2798 | 3191 | 110 | 23 | | |
| 0106-Live animals, other for human food | No. | 2298 | 1351 | 22743 | 60713 | 16705 | 24907 | 37934 | 35763 |
| 0202- Meat bovine animals boneless, frozen | Kg | 4288 | 1075 | 5413 | 2078 | 232006 | 50881 | 1014957 | 243362 |
| 0401- Milk & cream other fat 1% + <=6% | Liter | 394491 | 41903 | 747235 | 47322 | 1030372 | 86505 | 1143151 | 80067 |
| Skim milk powder fat <=1.5% w/sugar | Kg | | | | | | | | |
| 0402-Milk powder fat <=1.5% w/sugar | Kg | 93904666 | 23152392 | 98275879 | 18292176 | 119659072 | 24743977 | 130077112 | 28553569 |
| Milk powder not sugar fat 1.5% + | Kg | - | - | - | - | - | - | - | - |
| Cream powder not sugar fat 1.5% + | Kg | - | - | - | - | - | - | - | - |
| Milk/cream powder etc. other | Kg | - | - | - | - | - | - | - | - |
| Milk/cream other not containing sugar | Kg | - | - | - | - | - | - | - | - |
| Milk and cream with sugar, other | Kg | - | - | - | - | - | - | - | - |
| 0404- Whey containing sugar/ sweet or not | Kg | 8669510 | 811477 | 6912811 | 567836 | 10032879 | 7475056 | 8903298 | 695310 |
| Butter, canned, fresh/ frozen | Kg | - | - | - | - | - | - | - | - |
| Butter, melted (ghee) | Kg | - | - | - | - | - | - | - | - |
| 040510- Butter oil | Kg | 129412 | 53989 | 479219 | 139160 | 613475 | 747505 | 332299 | 143494 |
| 04069000- Cheese-other | Kg | 331130 | 66844 | 332330 | 67473 | 445410 | 117284 | 455923 | 140759 |
| 0409- Natural honey | Kg | 391053 | 77749 | 677240 | 132659 | 867918 | 216613 | 770136 | 217214 |
| 0505-Feathers used for stuffing: down | Kg | 609589 | 3862585 | 4584500 | 2319444 | 398786 | 1712451 | 435400 | 2224037 |
| 0508-Coral & similar material unworked | Kg | 607528 | 10686 | 1230677 | 12473 | 1085885 | 9532 | 915965 | 28372 |

Contd.

| Commodity | Unit | 2014-15 | | 2015-16 | | 2016-17 | | 2017-18 | |
|--|-------|-----------|----------------|-----------|----------------|------------|----------------|------------|----------------|
| | | Quantity | Value '000' Tk | Quantity | Value '000' Tk | Quantity | Value '000' Tk | Quantity | Value '000' Tk |
| 1 | 2 | 3 | 4 | 5 | 6 | 7 | 8 | 9 | 10 |
| Natural sponges of animal origin | Kg | - | - | - | - | - | - | - | - |
| 05111000 Bovine animal semen | Kg | 3500 | 831 | 7000 | 1105 | 30 | 1090 | 6 | 1935 |
| 05119100 Pot fish/crustacean etc N/for human | Kg | 7161797 | 271458 | 8216539 | 281863 | 3395129 | 135280 | 4392591 | 157446 |
| 06011000- Live plants, other incl. their roots | Kg | - | - | - | - | - | - | 8920 | 2099 |
| 0701 Potatoes fresh or chilled seed | Kg | 529429 | 406315 | 5632347 | 350420 | 5411703 | 4074978 | 5946526 | 430749 |
| 07011090 Potatoes fresh or chilled: other | Kg | 10800 | 431 | 2500 | 101 | 3852 | 157 | 5925745 | 428995 |
| 0702 Tomatoes, fresh or chilled | Kg | 2876613 | 275953 | 22913579 | 641675 | 33311192 | 992403 | 22292579 | 745659 |
| 0703 Onion and shallots | Kg | 423410683 | 10667081 | 576093872 | 15352228 | 1098422078 | 14624833 | 1064346621 | 34122748 |
| 07032090 Garlic | Kg | 7489899 | 5013882 | 38219435 | 3733118536 | 54790264 | 6908369 | 70209055 | 5650476 |
| 0707-Cucumber gherkin fresh/chilled | Kg | 3282 | 108 | - | - | - | - | 1074 | 137 |
| 0708-Peas (pisum sativum) fresh/chill | Kg | 16591 | 649 | 7881 | 387 | 76830 | 8374 | 215453 | 20699 |
| 0709-Vegetable, fresh or chilled: other | Value | 1125826 | 42679 | 19042141 | 633895 | 11869669 | 406905 | 18875195 | 667301 |
| 07132090 -Peas shelled, skinned or not | Kg | 836631344 | 34701068 | 812119578 | 38254986 | 531363746 | 14809928 | 932150852 | 3767597 |
| 07132090-Chick peas shelled, skinned or not | Kg | 299947815 | 12505782 | 127488202 | 11970183 | 406791661 | 17918190 | 204197005 | 11377935 |
| 07133590-Beans dry shelled, skinned or not | Kg | 247605 | 15796 | 487375 | 44544 | 1118831 | 80638 | 13099 | 1770 |
| 07134090-Lentils, dried, shelled skin or not | Kg | 181387085 | 11335567 | 489375 | 44544 | 407727760 | 24474453 | 269148391 | 12475195 |
| 07139090-Leguminous Veg seeds, dry shelled | Kg | 444 | 23 | 60 | 9 | 258382 | 9407 | 5125358 | 267217 |
| 08012290-Cashew nut fresh/dry sheld or not | Kg | 51073 | 5965 | 32438 | 3441 | 43164 | 6274 | 1448 | 272 |
| 08021190-Almonds, in shell | Kg | 57805 | 7366 | 29574 | 4545 | 4620 | 6059 | 992 | 187 |
| 08021290-Almonds, shelled | Kg | 386132 | 56044 | 821556 | 119797 | 828142 | 126835 | 717076 | 109599 |

Contd.

| Commodity | Unit | 2014-15 | | 2015-16 | | 2016-17 | | 2017-18 | |
|---|-------|------------|----------------|------------|----------------|------------|----------------|------------|----------------|
| | | Quantity | Value '000' Tk | Quantity | Value '000' Tk | Quantity | Value '000' Tk | Quantity | Value '000' Tk |
| 1 | 2 | 3 | 4 | 5 | 6 | 7 | 8 | 9 | 10 |
| 1205 Rape seed broken or not | Kg | 25273838 | 1001275 | 276800918 | 9775443 | 144367726 | 5968433 | 138486277 | 5420216 |
| 12075090 Mustard seeds broken or not | Kg | 2539748 | 331389 | 15735737 | 634159 | 16375469 | 692720 | 20098041 | 979196 |
| 120799 Oil seeds, other | Kg | 1600 | 64 | 3459 | 254 | 6143 | 260 | 107324 | 4638 |
| 1208 Flours/meal of other oil seeds nec | Kg | 74861 | 5320 | 77211 | 3866 | 444707 | 23394 | 582839 | 35811 |
| 12091000Beet seed for sowing, other | Kg | 20166 | 1888 | 3780 | 3533 | 2309 | 1262 | 1373 | 5321 |
| 12099100Vegetable seeds for sowing | Kg | 1091261 | 931071 | 1080921 | 1285454 | 1200010 | 1613596 | 1569401 | 1753761 |
| 12099900 Seeds, for sowing other | Kg | 3281349 | 298514 | 6326585 | 850364 | 6222852 | 1254570 | 4393552 | 846312 |
| 1211 Plant & part etc use in perfumery | Kg | 24044 | 8301 | 4051 | 17300 | 1054 | 9219 | 20830274 | 1417352 |
| 12119019 Plant & part herb etc for medicine | Kg | 5487743 | 146041 | 3702978 | 22170 | 9010816 | 964067 | 24143 | 1922 |
| 12119091 Plant & part for insecticidal etc | Value | 2237 | 79 | 18357 | 965 | 85935 | 9900 | 74231 | 7629 |
| 13021900 Vegetable saps & extract: other | Kg | 286200 | 52144 | 39899 | 77686 | 35674 | 92376 | 55939 | 144613 |
| 13023100 Mucilages & thickeners: | Kg | 2360 | 35917 | 32940 | 47778 | 20533 | 19775 | 9616 | 11794 |
| 14049091 Vegetable products, other, nec degummed or not | kg | 15520 | 1358 | 42811 | 3637 | 36355 | 3001 | 142283 | 14670 |
| 1507 Soyabean oil/fractions other | Kg | 1084653120 | 72036226 | 1285331032 | 73169474 | 1675864708 | 106530180 | 1667775301 | 109596349 |
| 1508 Groundnut oil/fraction | Kg | 10400 | 4368 | 19947 | 7634 | 18045 | 6887 | 19040 | 7076 |
| 1591000 other Olive oil, virgin | Kg | 36817 | 7788 | 125795 | 36611 | 138492 | 41145 | 194955 | 58984 |
| 15099000 Olive oil/fraction: other | Kg | 461604 | 64766 | 427699 | 60153 | 422269 | 72894 | 451278 | 88959 |

Contd.

| Commodity | Unit | 2014-15 | | 2015-16 | | 2016-17 | | 2017-18 | |
|--|-------|------------|----------------|------------|----------------|------------|----------------|-----------|----------------|
| | | Quantity | Value '000' Tk | Quantity | Value '000' Tk | Quantity | Value '000' Tk | Quantity | Value '000' Tk |
| 1 | 2 | 3 | 4 | 5 | 6 | 7 | 8 | 9 | 10 |
| 15111000 Palm oil crude | Kg | 97312424 | 6371386 | 56694548 | 3190400 | 2945438683 | 166538979 | 20302279 | 1183277 |
| 1511904 Palm oil/fractions,other | Kg | 24795080 | 138166598 | 2993117641 | 144771641 | 78813090 | 4472918 | 26637633 | 1654930 |
| | | | | | | | | | |
| 15131100 Coconut (copra) oil/ | Kg | 2247830 | 260546 | 2168329 | 209294 | 1282140 | 168077 | 60 | 12 |
| 75131900 fraction other | | | | | | | | 575855 | 84344 |
| | | | | | | | | | |
| 15132100 Palm kernel or | Kg | 5250444 | 480059 | 11492689 | 878794 | 9733750 | 1195704 | 9242187 | 1077316 |
| babassu oil, crude | | | | | | | | | |
| | | | | | | | | | |
| 15132900 Palm kernel/babasu | Kg | 7917446 | 635179 | 4007762 | 273446 | 5418364 | 611470 | 4723197 | 665168 |
| oil/frcton other | | | | | | | | | |
| | | | | | | | | | |
| 15153000 Castor oil and its fraction | Kg | 118099 | 38530 | 272721 | 53971 | 285091 | 75046 | 236437 | 86412 |
| | | | | | | | | | |
| 15155000 Sesame oil and its fraction | Kg | 28164 | 3989 | 82130 | 9419 | 40048 | 4061 | 90804 | 12882 |
| | | | | | | | | | |
| 15162000 Veg fat oil/fraction hydrogenated | Kg | 5015983 | 492580 | 7900931 | 692474 | 1021969 | 1098658 | 12832325 | 1399572 |
| | | | | | | | | | |
| 15161000 Animal/veg oil fat boil oxid other | Kg | 595564 | 25794 | 491507 | 20016 | 1195743 | 55703 | 1213255 | 53728 |
| 1520 Glycerol (glycerine) crude | Liter | 530 | 147 | 163 | 55 | 321 | 97 | 759 | 235 |
| | | | | | | | | | |
| 15211000 Vegetable waxes refine/colour or not | Kg | 15725 | 8894 | 36760 | 16683 | 20869 | 9036 | 37784 | 17074 |
| | | | | | | | | | |
| 15219000 Beeswax and other insect waxes | Kg | 3305 | 3929 | 9943 | 5421 | 11958 | 10006 | 18612 | 6709 |
| | | | | | | | | | |
| 17011400 Cane sugar raw not add flavor/color | M.ton | 2077649338 | 62360680 | 2042599372 | 54416271 | 2436110 | 88554482 | 2296049 | 71300242 |
| 17011200 Beet sugar raw not add flavor/color | M.ton | - | - | - | 4 | 1 | 69 | 19806 | 2257 |
| | | | | | | | | | |
| 17019900 Sugar cane/beet chem pure/solid other | M.ton | 10282369 | 509478 | 8575600 | 371880 | 14911 | 785752 | 127238990 | 5179024 |
| | | | | | | | | | |
| 17021900 Sugar: Lactose, solid form | kg | 60736 | 19514 | 34259 | 13312 | 100206 | 48737 | 56245 | 44523 |

Contd.

| Commodity | Unit | 2014-15 | | 2015-16 | | 2016-17 | | 2017-18 | |
|--|-------|----------|----------------|----------|----------------|----------|----------------|----------|----------------|
| | | Quantity | Value '000' Tk | Quantity | Value '000' Tk | Quantity | Value '000' Tk | Quantity | Value '000' Tk |
| 1 | 2 | 3 | 4 | 5 | 6 | 7 | 8 | 9 | 10 |
| 17023090 Sugar glucose solid <=20% fructose | Kg | 1587280 | 75981 | 1730127 | 72128 | 2202983 | 106165 | 2207844 | 113367 |
| 17026000 Sugar: glucose syrup <=20% fructose | Kg | 3167 | 253 | 2055 | 344 | 1656 | 1146 | 8907 | 1075 |
| 17024000 Sugar: fructose/syrup 50% + other | Kg | 22120 | 1206 | 65833 | 3688 | 29673 | 2118 | 3 | 22 |
| 17041000 Chewing gum (sugar coated or not) | Kg | 98671 | 13021 | 141835 | 17434 | 147393 | 27442 | 62882 | 15287 |
| 1805Cocoa powder not added sugar/sweet | Kg | 687913 | 111715 | 918077 | 122112 | 1312722 | 177857 | 1527146 | 2260006 |
| 1806 Chocolate/food prep contain coca | Kg | 2032917 | 228188 | 3200975 | 575894 | 4219413 | 889626 | 3386775 | 905059 |
| 19011000 Malt/other prep for infant/invalid | Kg | 5129863 | 2585305 | 6365534 | 2497608 | 7763546 | 2928948 | 7589907 | 3051409 |
| 1901901 Malt extract not for retail sale | Kg | 198047 | 58486 | 3816161 | 554089 | 12560568 | 1950179 | 6310786 | 101663 |
| 1903 Tapioca subst from potato, other | Kg | 526382 | 257044 | 7135677 | 346696 | 9333385 | 459989 | 6455782 | 329030 |
| 19053100 Sweet biscuits,waffles & wafers | Kg | 117465 | 28013 | 134022 | 32851 | 187338 | 46785 | 234303 | 51562 |
| 2006 Fruit nut fruit peel prsrv by sugr | Kg | 76225 | 4785 | 76737 | 5270 | 163268 | 14345 | 19810 | 15588 |
| 2007 Jam fruit jelly marmalade fruit cook | Kg | 169639 | 18270 | 267762 | 29574 | 185769 | 47093 | 135784 | 39635 |
| 20084000 -Pears prep/prsrv /sugar or not | Kg | 2500 | 116 | 2178 | 100 | 3862 | 781 | 1805 | 479 |
| 20091100 Orange juice other nec | Liter | 101428 | 12548 | 82993 | 8730 | 90363 | 15167 | 48196 | 8248 |
| 20099000 Mixture of fruit juice | Liter | 572491 | 25860 | 728311 | 38876 | 819839 | 104483 | 527647 | 69885 |
| 2102100 Active yeasts | Kg | 4148140 | 620602 | 4385787 | 686594 | 4952787 | 763902 | 4799470 | 757972 |
| 21023000 Prepared baking powders | Kg | 130872 | 10736 | 210433 | 15929 | 401180 | 34048 | 581837 | 67588 |
| 21039090 Sauces and preparation, other | Kg | 142617 | 107743 | 4554231 | 734973 | 267655 | 32932 | 2708218 | 890457 |

Contd.

| Commodity | Unit | 2014-15 | | 2015-16 | | 2016-17 | | 2017-18 | |
|---|-------|----------|----------------|-----------|----------------|-----------|----------------|----------|----------------|
| | | Quantity | Value '000' Tk | Quantity | Value '000' Tk | Quantity | Value '000' Tk | Quantity | Value '000' Tk |
| 1 | 2 | 3 | 4 | 5 | 6 | 7 | 8 | 9 | 10 |
| 2104 Soup homogenise composite food prep | Kg | 466453 | 102513 | 567482 | 114673 | 576738 | 131498 | 725257 | 169814 |
| 2105 Ice cream/Ice cont cocoa or not | Kg | 54537 | 28443 | 68876 | 31843 | 27833 | 19760 | 29414 | 21058 |
| 2106 Food preparation, other | Kg | 23672595 | 3893028 | 10343215 | 4662944 | 5370497 | 1296924 | 14973866 | 5481505 |
| 22019000-Water, nec | Liter | 290427 | 13240 | 222446 | 10684 | 405546 | 20696 | 394537 | 24215 |
| 22021000-Mineral water cont sugar/sweet/flvr | Liter | 105291 | 11944 | 210124 | 16104 | 450435 | 36002 | 209834 | 18893 |
| 2203000-Beer made from malt | Liter | 3642452 | 269144 | 4791874 | 314000 | 4469634 | 237783 | 3156610 | 180013 |
| 22041000-Sparkling wine | Liter | 110538 | 40120 | 76463 | 18497 | 104682 | 26339 | 127941 | 29696 |
| 22042100-Wine other grape must cont <=2 liter | Liter | 55006 | 15874 | 74558 | 20158 | 84789 | 22228 | 47663 | 18589 |
| 22051000-Vermouth/other wine cont <=2 liter | Liter | - | - | 96 | 82 | - | - | 219 | 80 |
| 22060000-Fermented beverage, other not cider | Liter | 21637 | 6608 | 4934 | 1855 | 2982 | 655 | 5483 | 1908 |
| 2208200 Ethyl alchol/other spirit denatured | Liter | - | - | 1586 | 654 | 9280 | 10597 | 25730 | 13154 |
| 22083000-Whiskies | Liter | 670639 | 360071 | 724676 | 346268 | 784150 | 338331 | 920211 | 337483 |
| 22084000-Rum and Tafia | Liter | 8254 | 3066 | 8222 | 2931 | 3616 | 2377 | 19028 | 16166 |
| 22071000-Undenatured ethyl alcohol other | Liter | 319368 | 50829 | 297746 | 63974 | 303346 | 58233 | 303838 | 60526 |
| 22090000 Vinegar/substi from | Liter | 88213 | 6370 | 140559 | 7810 | 234698 | 14632 | 266010 | 24889 |
| 23040000-Soyabean oil-cake | Kg | 155935 | 7441173 | 410145994 | 14982109 | 539381607 | 17597749 | 61368375 | 24450797 |

Contd.

| Commodity | Unit | 2014-15 | | 2015-16 | | 2016-17 | | 2017-18 | |
|--|------|------------|----------------|------------|----------------|-----------|----------------|------------|----------------|
| | | Quantity | Value '000' Tk | Quantity | Value '000' Tk | Quantity | Value '000' Tk | Quantity | Value '000' Tk |
| 1 | 2 | 3 | 4 | 5 | 6 | 7 | 8 | 9 | 10 |
| 23091000-Preparations use in animal feed nec | Kg | 104358 | 10911 | 127622 | 14376 | 216390 | 26632 | 298678 | 31226 |
| 24011000-Tobacco N/stem/strip flucure virginia | Kg | 90200 | 14434 | 60056 | 9641 | 38637 | 15980 | 60629 | 10116 |
| 24012000-Tobacco whole/part stem/strip virg | Kg | 1814855 | 717944 | 131579 | 534155 | 1372199 | 643242 | 1435883 | 833266 |
| 31021000-Urea Aqueous solution or not | Kg | 1436177716 | 41082022 | 1386140022 | 30911887 | 905607914 | 19338684 | 1113967245 | 26894036 |
| 31022100-Ammonium sulphate | Kg | 13239042 | 232894 | 12307574 | 190517 | 11525317 | 179965 | 21660374 | 365269 |
| 3103-Super phosphate fertilizer | Kg | 677666219 | 24777246 | 572934236 | 20180259 | 554077380 | 13954058 | 77009*7440 | 20545530 |
| 31039000-Mineral/chemical fertilizer nec | Kg | - | - | - | - | 3 | 2 | 29 | 49 |
| 31042000-Potassium chloride | Kg | 625837805 | 16872942 | 715512216 | 18332802 | 826341096 | 15855064 | 832766455 | 17150228 |
| 310430000-Potassium sulphate | Kg | 8728010 | 500978 | 8187316 | 411493 | 10230142 | 420924 | 10641386 | 461781 |
| 38085000-Malathion, | Kg | - | - | - | - | - | - | 12 | 124 |
| 38089110-Insecticides, nec | Kg | 11481214 | 5145709 | 11415101 | 5828273 | 12310965 | 6243057 | 14132799 | 8746413 |
| 38092010-Fungicides for agricultural purpose | Kg | 23547402 | 4459253 | 24777105 | 5550495 | 30065559 | 6675939 | 35545839 | 2846363 |
| 3808401-Disinfectants | Kg | - | - | - | - | - | - | - | - |
| 40011000-Nturl rubber latex vulcan or not | Kg | 1459964 | 222948 | 672959 | 96314 | 575571 | 95365 | 607698 | 103666 |
| 40012110 Smoked sheet of natural rubber | Kg | 20160 | 2869 | 4325324 | 517621 | 103920 | 16052 | 5389160 | 743849 |
| 40013000-Balata Gutta-percha quavule chicle | Kg | - | - | 36534 | 4328 | 41796 | 7595 | 524 | 223 |

Contd.

| Commodity | Unit | 2014-15 | | 2015-16 | | 2016-17 | | 2017-18 | |
|---|--------|-----------|----------------|------------|----------------|------------|----------------|------------|----------------|
| | | Quantity | Value '000' Tk | Quantity | Value '000' Tk | Quantity | Value '000' Tk | Quantity | Value '000' Tk |
| 1 | 2 | 3 | 4 | 5 | 6 | 7 | 8 | 9 | 10 |
| 440320000-Wood in the rough, other | Cu-Mtr | 937738 | 347694 | 8681512 | 261156 | 20555967 | 725554 | 14103770 | 442963 |
| 45031000-Corks and stoppers, natural | Kg | 0 | 3 | 172 | 271 | 2716 | 668 | 28165 | 7540 |
| 47020000-Wood pulp chemical dissolving grade | Kg | - | - | - | - | - | - | 8 | 10 |
| 47032100 Wood pulp chem semiblch/blch conifer | Kg | 13598675 | 791914 | 25482814 | 1261838 | 30441587 | 1482781 | 35368930 | 2230008 |
| 47032900 Wood pulp chem semiblch/blch N/conifer | Kg | 160688052 | 3777327 | 232240439 | 16772999 | 308771357 | 12970991 | 282045667 | 10756992 |
| 47041100 Wood pulp chem sulphite blech conifer | Kg | - | - | - | - | 30441587 | 1482781 | 5 | 3 |
| 47072900 Wood pulp chem sulphite blch N/conifer | Kg | - | - | - | - | 308771357 | 12970991 | 1936728 | 132907 |
| 5002-Raw silk (not thrown) | Kg | 47783 | 138785 | 15218 | 22409 | 40380 | 27808 | 49156 | 33340 |
| 5105-Wool top | Kg | 891792 | 214443 | 269099 | 142126 | 315980 | 200846 | 1289362 | 246076 |
| 5201 Cotton American RG(rolled ginned) | M.ton | 1252376 | 181967925 | 1388587489 | 178247179 | 1480627211 | 220551743 | 1653073383 | 270090055 |
| 84081000 Agri pistonengine disel/semi-disel | No. | 1338 | 1314604 | 16334 | 2135141 | 3006228 | 2146952 | 4964149 | 2821601 |
| 84089090 Internal piston engine comp igni other | No | 199 | 236792 | 1106 | 93435 | 170292 | 193091 | 1955975 | 2169397 |
| 84136000 Rotary pumps | No. | 11089033 | 3436707 | 13624786 | 3863120 | 20266264 | 5448645 | 17382338 | 4866906 |
| 84248190 Appliance other Agri/horticultural | No. | 18459 | 77798 | 1181 | 35235 | 306672 | 109725 | 58812 | 14055 |
| 84248110-Spraying machine used in Agri | No. | 17944 | 301811 | 14142 | 284340 | 2120292 | 307481 | 15000 | 3110 |
| 8432-Ploughs | No. | 40199252 | 5870085 | 4425578 | 4251974 | 33973292 | 50232320 | 38247091 | 5833501 |
| 84322100-Disc harrows | No. | 140 | 2557 | 69 | 1310 | 9160 | 1735 | 22860 | 3285 |

Contd.

| Commodity | Unit | 2014-15 | | 2015-16 | | 2016-17 | | 2017-18 | |
|--|------|----------|----------------|----------|----------------|----------|----------------|----------|----------------|
| | | Quantity | Value '000' Tk | Quantity | Value '000' Tk | Quantity | Value '000' Tk | Quantity | Value '000' Tk |
| 1 | 2 | 3 | 4 | 5 | 6 | 7 | 8 | 9 | 10 |
| 84329000 Parts, Agri horti mchnry exel tractor | KG | 4293765 | 254259 | 3433 | 126039 | 6815188 | 434290 | 6401324 | 409310 |
| 84361000 Mchnry preparing animal feed stuff | No. | 39979 | 1991553 | 5739 | 2548604 | 5518797 | 2520784 | 11014609 | 4644517 |
| 843621000 Poultry-keep mchnry incubator broodr | No. | 256 | 271530 | 286 | 164296 | 1113077 | 1015729 | 864603 | 720984 |
| 84362900-Poultry farming machinery | No. | 889476 | 366392 | 257 | 143660 | 264913 | 107190 | 874483 | 309370 |
| 84378010-Machry other for the working of rice | No. | 126 | 27341 | 4885 | 141285 | 4743039 | 1110525 | 139685 | 30853 |
| 84379010--Parts nec of mchnry for rice huller | Kg | 2282537 | 174593 | 2958091 | 239838 | 2800138 | 263138 | 1907544 | 187792 |
| 84379090-Parts nec of grain milling machnry | Kg | 825238 | 137568 | 1023989 | 232943 | 710411 | 116188 | 850143 | 179757 |
| 8701-Tractor pedestrian control Agri, wheel | No. | 11885 | 4052023 | 507 | 5429989 | 16199 | 7289761 | 31264054 | 7897858 |

Source: National Accounting Wing, BBS.

List of Personnel Participated in the Preparation and Compilations of the Yearbook-2018

1. Mr. Md. Emdadul Haque, Joint Director.
2. Mr. Abdul Halim, Deputy Director.
3. Ms. Shaleha Khatun, Deputy Director.(Publication Section)
4. Mr. Md. Akhter Hassan Khan, Deputy Director
5. Ms. Ayasha Akther Mili, Statistical Officer.
6. Mr. Nayon Kanti Ray, Statistical Officer.
7. Mr. Wahidul Islam, Statistical Officer.
8. Mr. Dilip Kumar Chowdhury, Statistical Investigator.
9. Mr. Md. Adul Malek Nuri, Statistical Investigator.
10. Mr. Md. Iqbal Hossain, Enumerator.
11. Md. Nurul Huda, Computer /Typist.

Reviewing Committee

Chairperson

Mahmuda Akther
Additional Secretary(Informatics)
Statistics and Informatics Division (SID)
Ministry of Planning

| | |
|-------------------------------|------------------------------------|
| Mr. Bikash Kisore Dash | : Additional Secretary(Dev), SID |
| Mr. Jafor Ahmed Khan | : Director, (Joint Secretary), BBS |
| Mr. Md. Tarikul Alam | : Joint Secretary, SID |
| Ms. Nur Jahan | : Deputy Secretary, SID |
| Ms. Kamrunnahar | : Deputy Secretary, SID |
| Ms. Mustanzida Parvin | Senior Assistant Secretary, BBS |
| Mr. Mohammad Shahadat Hossain | : PS to Secretary, SID |
| Mr. Kalachand Sarker | : Senior Assistant Secretary, BBS |
| Ms. Shaleha Khatun | : Deputy Director, BBS |